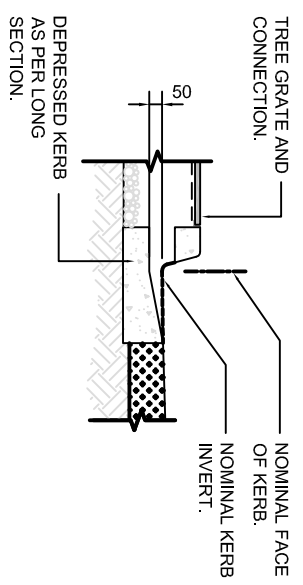
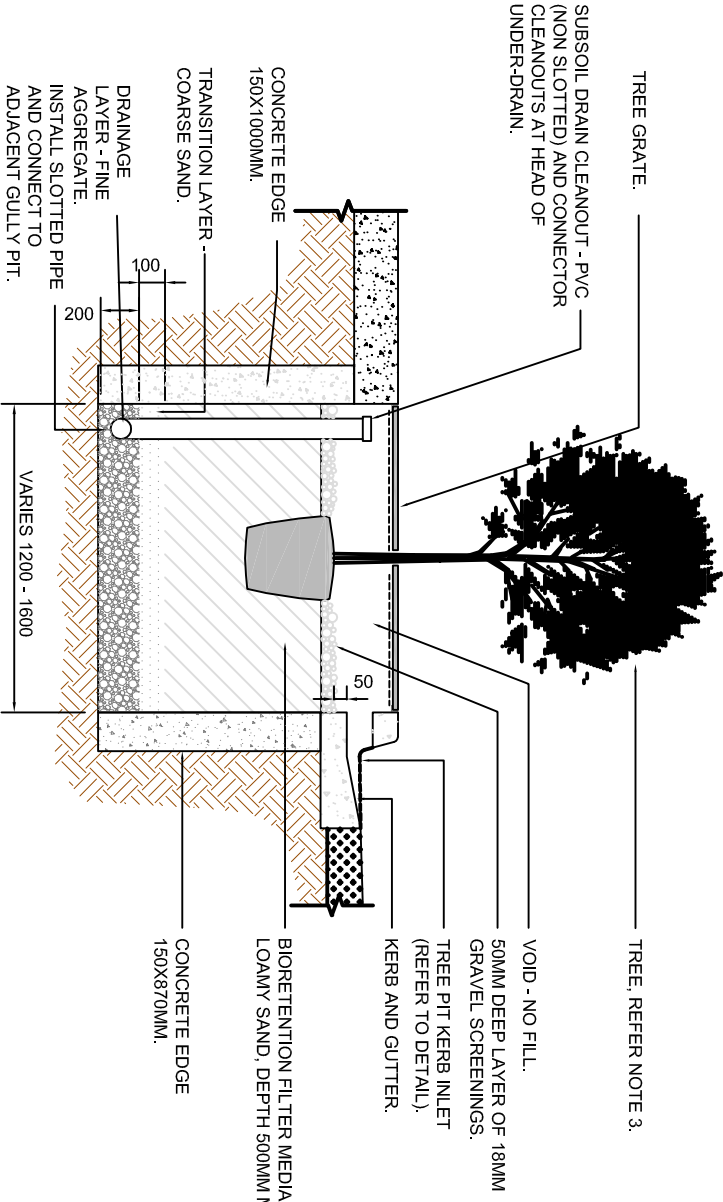
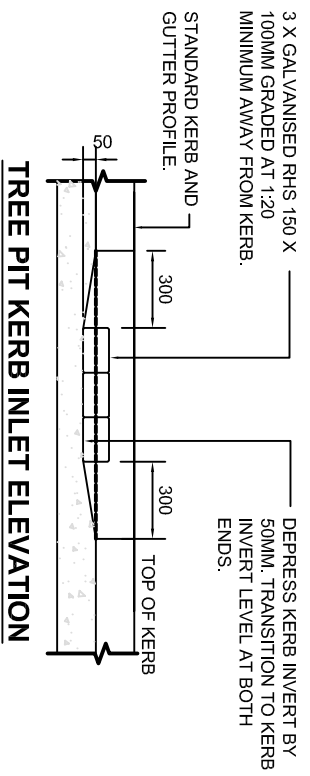


- NOTES:**
1. REFER TO WATER CYCLE MANAGEMENT GUIDELINES AND SOID GUIDELINES FOR DESIGN GUIDANCE.
 2. ENGINEERING WORKS TO BE DESIGNED AND CONSTRUCTED IN ACCORDANCE WITH COUNCIL'S ENGINEERING GUIDELINES.
 3. REFER TO COUNCIL'S LANDSCAPE DESIGN GUIDELINES FOR TOPSOIL, MULCH AND PLANTING SPECIFICATIONS.



TREE PIT KERB INLET TYPICAL SECTION



DRAWING DETAIL BASED ON THE BRISBANE CITY COUNCIL STANDARD DRAWINGS.

04	11 DEC 13	REVISE NOTES	WORK TO FIGURED DIMENSIONS - DO NOT SCALE - THIS DRAWING IS SUBJECT TO COPYRIGHT AND IS THE PROPERTY OF LAKE MACQUARIE CITY COUNCIL. PERSONS MUST NOT RELY ON THESE STANDARD DRAWINGS AS THE EQUIVALENT OF OR A SUBSTITUTE FOR PROJECT-SPECIFIC DESIGN & ASSESSMENT BY A QUALIFIED PROFESSIONAL.
03	18 OCT 12	REVISE NOTES	
02	27 SEPT 12	MOVE FLUSHING PIPE. UPDATE NOTES	
01	22 JUNE 12	DRAFT ISSUE	
VERSION	DATE	COMMENTS	



126-138 MAIN ROAD
SPEERS POINT
PHONE (02)4921 0333
www.lakemac.com.au

DRAWING TITLE
BIORETENTION TREE PIT
SHEET: 1 OF 1
DRAWING No: EGS-D-414
VERSION: 04