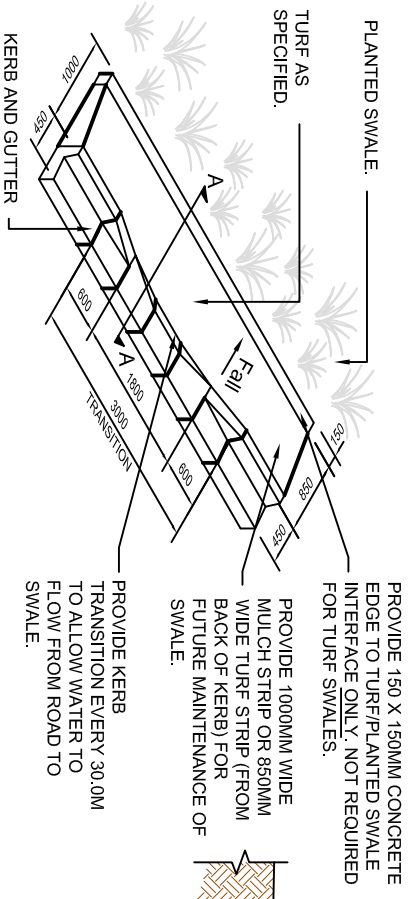
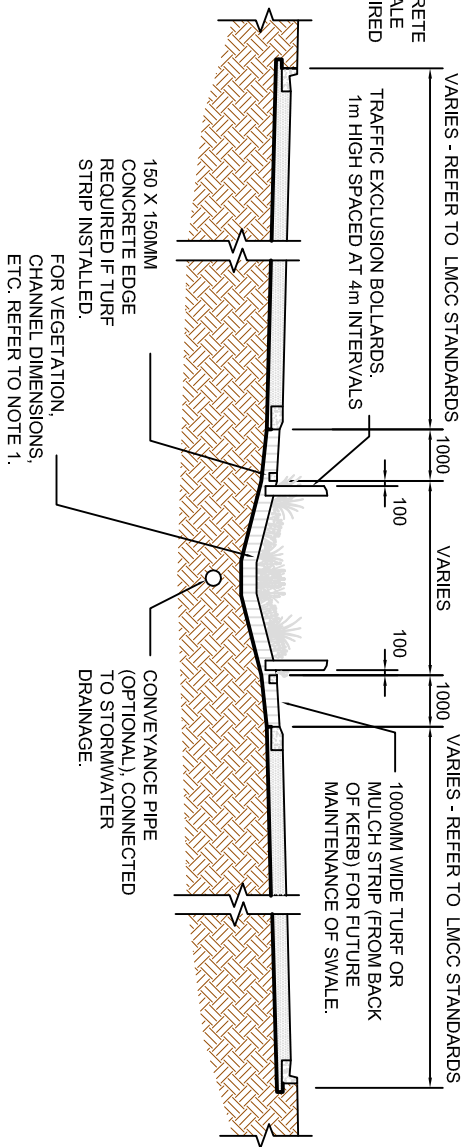


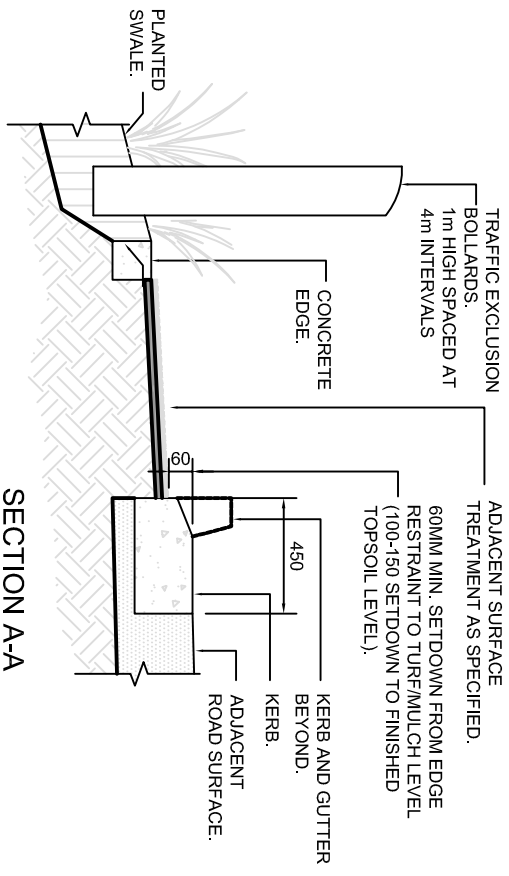
- NOTES:**
1. REFER TO WATER CYCLE MANAGEMENT GUIDELINES AND SOID GUIDELINES FOR DESIGN GUIDANCE.
 2. ENGINEERING WORKS TO BE DESIGNED IN ACCORDANCE WITH COUNCIL'S ENGINEERING GUIDELINES.
 3. REFER TO COUNCIL'S LANDSCAPE DESIGN GUIDELINES FOR TOPSOIL, MULCH AND PLANTING SPECIFICATIONS.



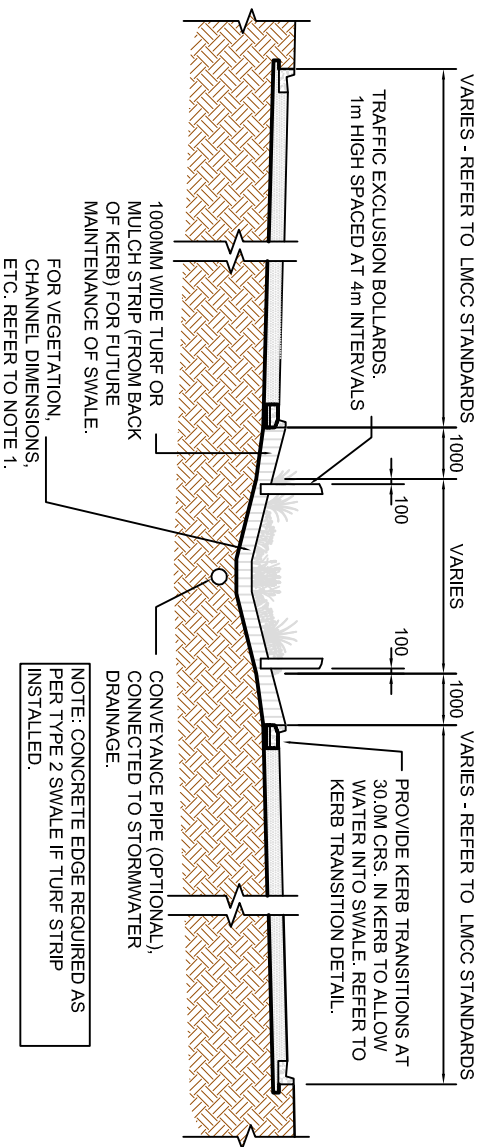
KERB TRANSITION DETAIL
FOR ALTERNATIVE TYPE 2 SWALE



TYPE 2 SWALE



SECTION A-A



ALTERNATIVE TYPE 2 SWALE

DRAWING DETAIL BASED ON THE BRISBANE CITY COUNCIL STANDARD DRAWINGS:

04	11 DEC 13	REVISE NOTES
03	18 OCT 12	REVISE NOTES
02	27 SEPT 12	ADD TRAFFIC EXCLUSION BOLLARDS AND SETBACKS
01	22 JUNE 12	DRAFT ISSUE
VERSION	DATE	COMMENTS

WORK TO FIGURED DIMENSIONS - DO NOT SCALE - THIS DRAWING IS SUBJECT TO COPYRIGHT AND IS THE PROPERTY OF LAKE MACQUARIE CITY COUNCIL. PERSONS MUST NOT RELY ON THESE STANDARD DRAWINGS AS THE EQUIVALENT OF A SUBSTITUTE FOR PROJECT-SPECIFIC DESIGN & ASSESSMENT BY A QUALIFIED PROFESSIONAL.

Lake Macquarie City Council

126-138, MAIN ROAD SPEERS POINT PHONE (02)4921 0333 www.lakemac.com.au	DRAWING TITLE STREETSCAPE SWALE - TYPICAL SECTION - TYPE 2
SHEET: 1 OF 1	DRAWING No: EGS D-412
VERSION: 04	