

Lake Macquarie City Council

PLAN OF MANAGEMENT FOR COMMUNITY LAND 2011

VERSION 3

ADOPTED 28TH NOVEMBER 2011



contents

A	GENERAL	11
1.0	Introduction	12
1.1	Corporate Objectives	12
1.2	Land to which this plan applies	12
2.0	Legislation, Policies and Procedures	13
2.1	Local Government Act 1993	13
2.1.1	Requirments under the Local Government Act 1993	
2.2	Crown Lands Act 1989	13
2.2.1	Requirements under the Crown Lands Act 1989	
2.2.2	Authorised Uses of Crown Reserves	
2.3	Legislation and Statutory Controls	15
2.3.1	Local Environmental Plan	
2.3.2	Council Plans, Strategies, Policies and Procedures	
2.4	Aboriginal Significance	18
2.5	Non-indigenous Significance	18
2.6	Further Acquisition of Community Land Parcels	18
2.7	Reclassification	18
2.8	Review of this Plan	19
2.9	Community Consultation	19
3.0	Development and Maintenance	19
3.1	Development on Adjoining Land	19
3.2	Maintenance	19
3.3	Volunteers	20
3.4	Leases and Licences	20
4.0	Management Framework – Plan Administration and Management	21
B	NATURAL AREAS	23
1.0	Introduction	24
1.1	Categorisation of the Land	24
1.2	Core Objectives	24
1.3	Purpose of Natural Areas	24
1.4	Significance of Natural Areas	25
1.5	Leases, Licences and Other Estates	25
2.0	Physical Environment	26

2.1	Topography	26
2.2	Hydrology	26
2.3	Geology	26
2.4	Vegetation	27
2.5	Fauna	27
2.6	Bush Fire	27
3.0	Key Issues	28
3.1	Threats to Natural Areas	28
3.2	Factors affecting Natural Areas	28
4.0	Development and Use	29
5.0	Management Framework	29
B1	BUSHLAND	31
1.0	Introduction	32
1.1	Categorisation of the Land	32
1.2	Core Objectives	32
1.3	Statutory Planning	32
1.4	Purpose of Bushland	32
1.5	Status of Bushland in Lake Macquarie	32
1.6	Values Associated with Bushland	33
1.6.1	Landscape Amenity	
1.6.2	Natural Resources	
1.6.3	Environmental/Scientific Education	
1.6.4	Cultural/Historical Resources	
1.6.5	Economic Lifestyle	
1.6.6	Recreation	
2.0	Key Issues	34
3.0	Development and Use	34
3.1	Infrastructure and Facilities	34
3.2	Permitted and Prohibited Activities	34
4.0	Management Framework for Natural Areas categorised as Bushland	35
B2	WETLAND	39
1.0	Introduction	40
1.1	Categorisation of the Land	40
1.2	Core Objectives	40
1.3	Statutory Planning	40


1.4	Purpose of Wetland	40
1.5	Status of Wetlands in Lake Macquarie	40
1.6	Values Associated with Wetlands	41
1.6.1	Landscape Amenity	
1.6.2	Natural Resources	
1.6.3	Environmental/Scientific Education	
1.6.4	Cultural/Historical Resource	
1.6.5	Economic Lifestyle	
1.6.6	Recreation	
2.0	Key Issues	42
3.0	Development and Use	42
3.1	Infrastructure and Facilities	42
3.2	Permitted and Prohibited Activities	43
4.0	Management Framework for Natural Areas categorised as Wetland	44
B3	ESCARPMENT	47
1.0	Introduction	48
1.1	Core Objectives	48
1.2	Purpose of Escarpment	48
1.3	Status of Escarpments in Lake Macquarie	48
1.4	Values Associated with Escarpments	48
1.4.1	Landscape Amenity	
1.4.2	Natural Resources	
1.4.3	Environmental/Scientific Education	
1.4.4	Cultural/Historical Resources	
1.4.5	Economic Lifestyle	
1.4.6	Recreation	
2.0	Key Issues	49
3.0	Development and Use	49
3.1	Infrastructure and Facilities	49
3.2	Permitted and Prohibited Activities	49
4.0	Management Framework for Natural Areas categorised as Escarpment	50
B4	WATERCOURSE	51
1.0	Introduction	52
1.1	Categorisation of the Land	52
1.2	Core Objectives	52

1.3	Statutory Planning	52
1.4	Purpose of a Watercourse	52
1.5	Status of Watercourses in Lake Macquarie	52
1.6	Values Associated with Watercourses	53
1.6.1	Landscape Amenity	
1.6.2	Natural Resources	
1.6.3	Environmental/Scientific Education	
1.6.4	Cultural/Historical Resources	
1.6.5	Economic Lifestyle	
1.6.6	Recreation	
2.0	Key Issues	53
2.1	Threats to Watercourse	54
2.1.1	Point-Source Pollution	
2.1.2	Diffuse Pollution	
2.1.3	Sedimentation	
2.1.4	Weed infestation	
3.0	Development and Use	54
3.1	Infrastructure and Facilities	54
3.2	Permitted and Prohibited Activities	54
4.0	Management Framework for Natural Areas categorised as Watercourse	55
B5	FORESHORE	57
1.0	Introduction	58
1.1	Categorisation of the Land	58
1.2	Core Objectives	58
1.3	Statutory Planning	58
1.4	Purpose of Foreshore	58
1.5	Status of Foreshore in Lake Macquarie	58
1.6	Values Associated with Foreshore	59
1.6.1	Landscape Amenity	
1.6.2	Natural Resources	
1.6.3	Environmental/Scientific Education	
1.6.4	Cultural/Historical Resources	
1.6.5	Economic Lifestyle	
1.6.6	Recreation	
2.0	Key Issues	60
3.0	Development and Use	60

3.1	Infrastructure and Facilities	60
3.2	Permitted and Prohibited Activities	60
4.0	Management Framework for Natural areas categorised as Foreshore	61
C	SPORTSGROUND	63
1.0	Introduction	64
1.1	Categorisation of the Land	64
1.2	Core Objectives	64
1.3	Purpose of Sportsgrounds	64
1.4	Value of Sportsgrounds	64
2.0	Key Issues	65
2.1	Location and Regional Setting	65
2.1.1	Type and distribution of Facilities	
2.2	Impact on Local Residents	65
2.3	Use of land categorised as Sportsground for Community Facilities	65
3.0	Development and Use	65
3.1	Infrastructure and Facilities	65
3.2	Permitted and Prohibited Activities	66
3.3	Special Events	66
3.4	Sale of Alcohol	66
3.5	Alcohol Free Areas	66
3.6	Signage	66
3.7	Dogs	66
3.8	Parking	67
3.9	Buildings	67
3.9.1	Multiple Use	
3.9.2	Temporary Storage	
4.0	Management	67
4.1	Operating Committees / Incorporated Bodies	67
4.2	Allocation of Playing Fields or Courts	67
4.3	Management of Playing Fields and Courts	68
4.4	Fees and Charges / Conditions of Hire	68
4.5	Maintenance	68
4.6	Leases, Licences and Other Estates	69
5.0	Management Framework for land categorised as a Sportsground	70

D	PARK	71
1.0	Introduction	72
1.1	Categorisation of the Land	72
1.2	Core Objectives	72
1.3	Purpose of Parks	72
1.4	Value of Parks	73
2.0	Key Issues	73
2.1	Park Distribution	73
2.2	Park Development	73
2.3	Equity in Access	74
2.4	Linkages	74
3.0	Development and Use	74
3.1	Infrastructure and Facilities	74
3.2	Permitted and Prohibited Activities	74
3.3	Specific Use Areas	75
3.4	Special Events or Uses	75
3.5	Sale of Alcohol	76
3.6	Alcohol Free Areas	76
3.7	Signage	76
3.8	Dogs	76
3.9	Parking	76
4.0	Management	77
4.1	Operating Committees / Incorporated Bodies	77
4.2	Fees and Charges / Conditions of Hire	77
4.3	Maintenance	77
4.4	Leases, Licences and Other Estates	77
5.0	Management Framework for land categorised as Park	79
E	GENERAL COMMUNITY USE AREAS	81
1.0	Introduction	82
1.1	Categorisation of the Land	82
1.2	Core Objectives	82
1.3	Purpose of General Community Use Areas	82
1.4	Status of General Community Use Areas	82
1.5	Value of General Community Use Areas	83
2.0	Key Issues	83

3.0	Development and Use	83
3.1	Infrastructure and Facilities	83
3.2	Permitted and Prohibited Activities	83
3.3	Special Events	84
3.4	Sale of Alcohol	84
3.5	Alcohol Free Areas	84
3.6	Signage	84
3.7	Parking	84
4.0	Management	85
4.1	Volunteer Management	85
4.2	Fees and Charges / Conditions of Hire	85
4.3	Maintenance	85
4.4	Leases, Licences and Other Estates	85
5.0	Management Framework for General Community Use Areas	87
F	APPENDICES	88
Appendix 1	Other Plans of Management	89
Appendix 2	Land Schedule	
Appendix 3	Leases and Licences	
Appendix 4	Authorised Purposes for Leases and Licences	
Appendix 5	Landcare Sites in LM LGA	
Appendix 6	Facilities that may be approved on community land	
Appendix 7	Permitted and prohibited activities on community land	
	Table 1 – Activities that do not require Council approval	
	Table 2 – Activities requiring Council approval	
	Table 3 – Activities that are Prohibited	
Appendix 8	Dog Exercise Areas in Lake Macquarie LGA – 2010	
Appendix 9	References & Supporting Documents	
Appendix 10	Abbreviations and Glossary	
Appendix 11	Plans	



A. General

1.0 Introduction

Lake Macquarie City Council (LMCC) is located approximately 150 km north of Sydney. It is the largest and most populous city in the Hunter and the fourth largest city in NSW outside the Sydney region. According to the Australian Bureau of Statistics, the estimated population in June 2009 in Lake Macquarie was 199, 277.

Lake Macquarie Local Government Area (LM LGA) covers an area of 757 km² encircling one of the largest coastal saltwater lakes in the southern hemisphere. The lake has a surface area of 110 km² and a shoreline of 195 km. The LM LGA has the Pacific Ocean to the east, whilst the City's boundaries to the west and north coincide approximately with the catchment of the Lake. The Newcastle City Council LGA adjoins the city boundary to the north-east and Wyong Shire LGA adjoins the city boundary at the southern end of the Lake.

The quality of the City's environment is its proximity to the beaches, bushland, lake and mountains, presents an attractive living environment and the reason it is one of the fastest growing areas in NSW. LMCC is renowned for its open space areas and it is important that these areas that these area be maintained. This document also provides a visual representation of community land throughout the City.

1.1 Corporate Objectives

The Council's corporate focus areas and strategic objectives, identified in the City of Lake Macquarie 4 Year Delivery Program 2009-2013, include:

- 1. Caring for the Environment** – A city responsive to its environment. A city that makes an equitable contribution to global sustainability.
Provide integrated environmental management, strategic planning outcomes, and waste management to enhance and sustain the natural, social, cultural and built environment; and contribute to an equitable regional and global ecological footprint.
- 2. Caring for our Community** – A city responsive to the wellbeing needs of its residents.
Advocate for and develop opportunities that will ensure all residents have equal opportunity to participate in the economic and social life of the community.
- 3. Sport, Recreation and Culture** – A city responsive to the wellbeing needs of its residents.
Provide a balanced range of well-maintained and accessible recreation, community, education, sporting, arts, and cultural facilities across the city.
- 4. Transport, Roads and Drainage** – A well-serviced and equitable city.
Maintain and develop a sustainable road and drainage network and facilitate continual improvement of the city's transport network.
- 5. Urban and Economic Development** – A well designed adaptable and liveable city. A city of progress and prosperity.
The city's economy prospers, with managed growth that enhances the quality of life, while balancing employment and environmental aims.

1.2 Land to which this plan applies

Council is responsible for the care and control of many parcels of community land and crown land reserved and LMCC is the trust manager for the land. This land comprises Council's Land Register. Unless specified otherwise, where this document refers to Community Land, this reference will also apply to the crown reserves where LMCC is the trust manager, which are open and available to the community. For example, some crown lands, which LMCC is the trust manager, are reserved for Quarry purposes. These crown reserves are not community land.

This Plan of Management (PoM) is a single resource that includes some 4,000 parcels of community land in the LM LGA. The PoM includes parcels of community land that are also included in other significant area PoM's, e.g. Speers Point Park PoM. Refer to Appendix 1. This PoM does not override any significant area PoM.

This PoM also includes a small number of land parcels not owned by Council, which Council holds leases (e.g. with Hunter Water Corporation), or has other arrangements (e.g. with NSW Department of Housing). The owner of these parcels is identified in the schedule of community land in this PoM. Refer to Appendix 2.

The components of this PoM comprise this main document; a schedule of community land; and a set of plans. The plans are a visual representation of the schedule of community land. The plans also show the category of the land and indicate if the land is LMCC owned land or crown land where LMCC is the trust manager and the land is available to the public. Refer to Appendix 11.

2.0 Legislation, Policies and Procedures

When Councils use and manage public land, they are required to comply with a number of legislative, policy, and procedural requirements.

2.1 Local Government Act 1993

The Local Government Act 1993 (as amended), (LG Act) requires Councils to prepare PoM's for all land classified as community land. All public land is required to be classified as either 'community land' or 'operational land'. Community land includes council owned land classified as community land and certain crown reserves which are open to the public and which LMCC is the trust manager.

Community land is land, which is kept for use by the general public (community) whereas operational land is land which need not be kept. Community land would ordinarily comprise land such as a public park whereas operational land would ordinarily comprise land held as a temporary asset or as an investment, land which facilitates the carrying out by a council of its functions or land which may not be open to the general public such as a works depot or council garage.

The LG Act requires that community land also be categorised into one or more of the following categories:

- Natural Area,
- Sportsground,
- Park,
- General Community Use,
- An Area of Cultural Significance, and
- A land parcel might also contain a Significant Natural Feature

A Natural area is further categorised as:

- Bushland,
- Wetland,
- Escarpment,
- Watercourse,
- Foreshore, or
- a category prescribed by the regulations.

An individual land parcel may comprise two or more categories (e.g. Natural Area and Sportsground). Refer to Appendix 2, and the plans accompanying this document to identify the location and the categories of specific community land parcels. For such parcels, each area is to be managed under the relevant provisions of the category assigned to that area.

The LG Act allows for one or more areas of community land to be covered by a single PoM. These PoM's are referred to as generic PoM's. However, some lands may be managed by a significant area PoM. Lake Macquarie City Council (LMCC) has produced a number of PoM's that cover significant areas of community land, detailed in Appendix 1.

This PoM has been prepared in accordance with the LG Act, using the land categories mentioned. It does not conflict with any requirements of the Crown Lands Act 1989, as amended (CL Act 1989).

2.1.1 Requirements under the Local Government Act 1993

The LG Act specifies the core objectives for the management of each category of community land. The PoM outlines the use and management of the land according to its categorisation. PoM's do not replace other existing legislation, policies or procedures relating to the approval of activities or development on the land.

2.2 Crown Lands Act 1989

Council is either the appointed or the devolved trust manager of many crown reserves in the Lake Macquarie LGA. LMCC could be appointed the trust manager of a reserve via a notice in the government gazette. The management of crown lands reserved for certain purposes i.e. public recreation devolve on LMCC (if no other trustee appointed Under S48 LG Act).

Crown lands may be reserved for a various purpose. For example, Public Recreation, Access and Public Recreation, Community Purposes, Preservation of Native Flora, Public Recreation an Showground. These crown reserves are to be managed in accordance with the purpose of the reservation and the Crown Lands Act and its Regulations.

2.2.1 Requirements under the Crown Lands Act 1989

The objects of the Crown Lands Act 1989 (CL Act) are to ensure that Crown land is managed for the benefit of the people of New South Wales and in particular to provide for:

- a proper assessment of Crown land,
- the management of Crown land having regard to the principles of Crown land management contained in this Act,
- the proper development and conservation of Crown land having regard to those principles,
- the regulation of the conditions under which Crown land is permitted to be occupied, used, sold, leased, licensed or otherwise dealt with,
- the reservation or dedication of Crown land for public purposes and the management and use of the reserved or dedicated land, and the collection, recording and dissemination of information in relation to Crown land.

The CL Act sets out the following principles for the management of Crown land:

- that environmental protection principles be observed in relation to the management and administration of Crown land,
- that the natural resources of Crown land (including water, soil, flora, fauna and scenic quality) be conserved wherever possible,
- that public use and enjoyment of appropriate Crown land be encouraged,
- that, where appropriate, multiple use of Crown land be encouraged,
- that, where appropriate, Crown land should be used and managed in such a way that both the land and its resources are sustained in perpetuity, and
- that Crown land be occupied, used, sold, leased, licensed or otherwise dealt with in the best interests of the State consistent with the above principles.

In the interests of a consistent management approach across all land under its responsibility, Council has assigned LG Act categories to the Crown land parcels that it manages. This approach is not inconsistent with the management objectives of that Act.

2.2.2 Authorised Uses of Crown Reserves

Under the CL Act, future development and use of crown reserves are restricted to:

- The existing declared purpose of the crown reservation;
- Purposes additional to the declared purpose if authorised by this Plan of Management (S. 112 of the CL Act)
- Purposes additional to the declared purpose if authorised by the Minister by order published in the NSW Government Gazette (S. 121A of the CL Act)
- Those permissible uses under the Lake Macquarie Local Environment Plan 2000;

- The provisions of the Lake Macquarie development control plan applying to the land. Under S. 34A of the CL Act the Minister has the authority to grant a lease, license or permit in respect of a Crown reserve for the purposes of any facility or infrastructure or for any other purpose the Minister thinks fit provided he is satisfied that it is in the public interest to do so and has had due regard to the principles of Crown land management.

Under S. 108 of the CL Act and S. 31 of the Crown Lands Regulation 2006, Council, as the trust manager can grant temporary licenses for up to one year for any of the following purposes:

- Access through a reserve,
- Advertising,
- Camping using a tent, caravan or otherwise,
- Catering,
- Emergency occupation,
- Entertainments,
- Equestrian events
- Exhibitions,
- Filming (within the meaning of the LG Act),
- Functions,
- Hiring of equipment,
- Holiday accommodation,
- Markets,
- Meetings,
- Military exercises,
- Mooring of boats to wharves or other structures,
- Sales,
- Shows,
- Sporting and organised recreational activities,
- Stabling of horses,
- Storage.

2.3 Legislation and Statutory Controls

This PoM does not over-rule existing legislation that also applies to the management of community land. Other legislation and policies to be considered in the management process include, but are not limited to, the:

- Environmental Planning & Assessment Act 1979, as amended
- Public Works Act 1912, as amended
- Threatened Species Conservation Act 1995
- Native Vegetation Act 2003
- Water Management Act 2000
- Clean Waters Act 1970
- Companion Animals Act 1998
- Rural Fires Act 1997
- Rural Fires and Environmental Assessment Legislation Amendment Act 2002
- Noxious Weeds Act 1993
- Pesticides Act 1999
- State Environmental Planning Policies, and
- Lake Macquarie Local Environmental Plan 2004, as amended
- Lake Macquarie development control plans, as amended

- Guidelines supporting development control plans
- Council plans, strategies, policies and procedures, generally, as amended.

Threatened Species Conservation Act 1995

Council has legislative responsibility under this Act to appropriately manage Threatened Species Populations and Vulnerable or Endangered Ecological Communities and their habitats where ever they occur despite the categorisation of land.

Where identified as responsible for the implementation of measures in a Recovery Plan or Threat Abatement Plan, Council is bound by the Threatened Species Conservation Act 1995 to take any appropriate action available to implement those measures and must not make decisions that are inconsistent with the provisions of a Threat Abatement Plan or Recovery Plan.

2.3.1 Local Environmental Plan

The Lake Macquarie Local Environmental Plan 2004, as amended, (LM LEP) aims to encourage the proper management, development and conservation of natural and man-made resources, to promote the social and economic welfare of the community and to provide a better environment.

Activities that are considered permissible under the LM LEP, as amended, may be permissible on community land depending upon the categorisation of the land. Land categorised as natural area has more restrictive objectives for management than land categorised as park, sportsground or general community use. The LM LEP is amended on a regular basis. Any amendment to the LM LEP shall take precedence over the provisions of this PoM.

2.3.2 Council Plans, Strategies, Policies and Procedures

This PoM is to be used in conjunction with the appropriate Council plans, policies and procedures that govern the use and management of community land and any facilities located on such land.

Documents that may need to be considered in the planning and management process include, but are not limited to the following. Additional Council plans, strategies and policies adopted after the date of this plan, that have relevance to the planning, use and management of community land, will apply as though they were in force at the date of adoption of this PoM.

Strategy

- Lake Macquarie Indoor Sport & Recreation Facilities Strategy (2004)
- Lake Macquarie Open Space Strategy (2001) prepared for LMCC by URS
- Lake Macquarie Open Space Plan (1996) prepared for LMCC by Clouston
- Lake Macquarie Open Space Plan Volume 4 – Scenic Quality Plan (1996) prepared from LMCC by Clouston
- LMCC Cemetery Strategy (2007)
- Lifestyle 2020 Strategy
- Sports Facility Strategy 2009-1014

Plans

- Ageing Population Plan 2008-2017
- Lake Macquarie Development Control Plan
- Lake Macquarie Coastline Management Plan 1999
- Lake Macquarie Community Plan 2008-2018
- Lake Macquarie Disability Action Plan 2006-2009
- Lake Macquarie Environmental Management Plan
- Lake Macquarie Estuary Management Plan
- Lake Macquarie Recreation Plan (2001) Prepared for LMCC by H M Leisure Planning
- Lake Macquarie Crime Prevention Plan 2009-2011

- Lake Macquarie Stormwater Management Plan
- Lake Macquarie S94 Contributions Plans (various)
- LMCC Social Plan 2009-2014
- Newcastle and Lake Macquarie Bike Plan 1996

Policies

- Biodiversity Planning Policy and Guidelines for LEP Rezoning Proposals
- Community Gardens Policy
- Community Services and Facilities Policy
- Community Facilities Video Surveillance Policy
- Dinghy Management Policy
- Dog Exercise Area Policy
- Donation of Park Furniture Policy
- Improvements and Maintenance of Watercourses and Drainage Channels Policy
- Lake Macquarie Sea Level Rise Preparedness and Adaptation Policy
- Managing Contaminated or Potentially Contaminated Land in Lake Macquarie Policy
- Management of Trees on Public Roads and Reserves Policy
- Policy for Assessing Public Requests to Reclassify Community Land to Operational Land
- Pricing Policy 2010-2011
- Protection of Watercourses and Drainage Channels Policy
- Public Lighting Policy
- Signs Policy – Council Buildings, Playing Fields, Score boards and the like
- Sporting Grounds Advertising Policy
- Smoke Free Outdoor Area Policy
- Vertebrate Pest Policy

Procedures

- Access to Community Land and Crown Reserves
- Alcohol Free Reserves/Zone
- Assessing Community Gardens Proposals
- Control of Advertisements and Structures used for the Display of Advertisements
- Donations of Park Furniture
- Naming and Renaming of Parks and Facilities
- Operating Manual for Community and Recreation Facilities
- Park Booking
- Plan of Management for Land Classified as Community Land

Other Council Information

- Bush Fire Prone Land Mapping
- City of Lake Macquarie 4 Year Delivery Program 2009- 2013
- LMCC Pool Service Delivery Model (2008) prepared by Strategic Leisure
- LMCC The Recreation Needs of Older People in Lake Macquarie (2006)
- Sports Facility Audit 2008
- Vegetation Communities Mapping
- Vegetation Corridors Mapping

Other Planning Documents

- Outdoor Recreation and Open Space: Planning Guidelines for Local Government (1992) prepared by Department of Planning
- Planning Guidelines for Walking and Cycling (2004) prepared by NSW Government

2.4 Aboriginal Significance

Schedule 6 of the LM LEP describes places of Aboriginal heritage significance as “all sites identified in the last edition of the National Parks and Wildlife Service (NPWS) Aboriginal Sites Register”, and potential places of Aboriginal heritage significance as “all sites, localities and landscapes identified in the Lake Macquarie Aboriginal Heritage Study Report” (LMAHS). The NPWS register currently contains many entries for sites in this LGA. Most of these are located on crown reserves.

Any areas of known Aboriginal significance will be temporarily covered by this PoM. However, until Council has adopted a specific PoM for the area, no works shall take place within those areas unless for maintenance reasons.

2.5 Non-indigenous Significance

Schedule 4 of the LM LEP lists sites in the City containing items of non-indigenous and potential items of non-indigenous heritage. Whilst most of the entries relate to privately owned items, a number are located on community land, and crown reserves.

Pending Council’s ability to prepare such plans, areas requiring a specific PoM will be temporarily covered by this PoM. No work, unless for maintenance purposes, shall take place on those areas until a specific area PoM has been prepared.

2.6 Further Acquisition of Community Land Parcels

Council will continue to add land to its community land stock. Those parcels may come as developers dedicating land; or purchased in accordance with the LM LEP; or by a specific Council resolution to acquire the land. Before Council acquires land, or within three months after it acquires land, a Council may resolve that the land be classified as community land or operational land. At the end of the three-month period, if the land is not classified then it is taken to be classified as community land.

Council is required to categorise community land parcels, and to conduct a public hearing to inform the public of the land categories. This PoM proposes that a public hearing be held at least once during each term of Council to consider the proposed categorisation of community land parcels acquired by Council during each 4-year term of Council and to review the PoM accordingly.

Until new land is categorised, the use of the land must not be used for any purpose other than that for which it was being used immediately before it was acquired. Permitted works to protect the asset and maintain the land would include: weed removal, maintenance of an APZ, or works to protect assets or ensure public safety. Once such parcels have been categorised, they will be subject to the provisions of this plan.

2.7 Reclassification

From a review of existing public land resources, certain parcels of community land may be identified as surplus to the City’s existing and future needs. Those parcels of land may be suitable for reclassification and subsequent disposal.

The LG Act allows for the reclassification of land that has been dedicated under Section 94 of the Environmental Planning and Assessment Act 1979, where the Council is satisfied that the land is unsuitable for the provision, extension or augmentation of public amenities and public services by reason of its size, shape, topography, location or difficulty in providing public access. A Council resolution must specify the grounds on which the land is unsuitable.

Land that cannot be reclassified in this way, but is still considered surplus to the City’s needs, can be reclassified through the making of an LEP to reclassify the land.

Council would need to:

- Justify that the land is surplus to need, and
- Reclassify the land to operational land (which involves a public hearing), and

- Rezone the land commensurate with its future identified use, and
- Dispose of the land through a transparent process, and
- Account for the income derived from its disposal.

Any proposal to reclassify community land to operational land shall be initiated by resolution of Council, and include a public notice including the terms of the proposed resolution, and must specify a period of 28 days during which submissions may be made to Council. Council can reclassify operational land to community land, by a resolution of Council.

2.8 Review of this Plan

This Plan provides the overarching guidelines for use and management of the community land in the City of Lake Macquarie. Whilst these guidelines may be suitable at present, the Plan should be reviewed from time to time, to confirm its continuing relevance. The review should take place within 4-5 years of the adoption by Council of this plan.

2.9 Community Consultation

The Draft of this PoM will be advertised and publicly exhibited for the statutory periods required under both the LG Act and the CL Act.

During the exhibition period, a public hearing will be held to explain the draft plan and the submission process. The public hearing will also provide opportunity for public comment on proposed categorisation of any recently acquired areas of community land or on any existing community land parcel categories.

Submissions will be accepted until the advertised date. Appropriate amendments arising from the submissions will be incorporated into the proposed final plan. The submissions and proposed final plan will be appended to a report to Council for consideration and adoption.

3.0 Development and Maintenance

The development and maintenance of community and crown reserved land in the LGA imposes a considerable financial burden on Council's financial operations.

Council's ongoing commitment to development and to the maintenance of these areas will depend upon its financial resources. The implementation of actions identified in this PoM will proceed as determined through Council's 10 Year Community Plan, 4 Year Delivery Program, and Annual Operational Plan and Budget.

Council funds new works on community land from a number of sources, including rate revenue, loans, federal and state government grants, and for some locations from, developer contributions. Commercial sponsorship has also contributed to the funding of some projects.

Council will continue to seek opportunities to obtain funds from all sources to progress the development of new facilities and to upgrade existing facilities.

3.1 Development on Adjoining Land

Land adjoining community land may have a variety of zonings. Council's development control practices recognize and endeavor to minimize the impacts upon adjoining land parcels. Equally, Council will consider the impacts that activities carried out on adjoining land that may impact on community land.

3.2 Maintenance

The extent and frequency of the maintenance of open space across the LGA is governed by Council's funding constraints. Service levels are reviewed each year in the light of the annual budget allocation.

Year to year variations in weather patterns can give the impression that changes in the service

levels have occurred. For example, a hot moist summer will result in more rapid grass growth between scheduled maintenance events. Additional sites brought into service during a funding year may also have an impact of diluting service delivery levels.

Maintenance programs are based on principles of environmental sustainability, particularly in relation to improving lake quality. Riparian zones directly along watercourses and the lake edge of the lake are important, as vegetation provides an effective natural stormwater filtration medium. Such areas will be considered for replanting with appropriate native vegetation to enhance the filtration effect.

Maintenance schedules are also developed for the built assets, which include inspection, regular and periodic programs, reviewed each year in the light of the annual budget allocation.

3.3 Volunteers

Council has also benefited from the many voluntary groups throughout the LGA that take on the care of particular parks or reserves, sportsgrounds, and community buildings in their local neighbourhoods. These include community-operating committees, service clubs, sporting clubs, community garden groups, Landcare and Dunecare groups.

Council provides advice through Council's Customer Liaison Officers to community operating committees working on approved projects on community land, and the Lake Macquarie Landcare Resource Office assists those groups working on approved projects on specific Natural Area sites.

Community working bees, such as clean-ups, the care and maintenance of newly planted trees by Landcare (including regular weeding of those areas), and the construction of community gardens give the community a sense of pride and common ownership of community land.

Many community groups have an interest in community land, set aside for use by the entire community. Where possible, Council encourages multiple use of community land as opposed to single use facilities. Groups working on community land are encouraged to work collaboratively in the management of any community asset.

Community members also assist Council by keeping a watchful eye on their adjoining areas and reporting general maintenance issues, vandalism, or inappropriate use or behaviour. Requests for service or maintenance are to be directed to Council's Customer Service Centre on 49210333.

3.4 Leases and Licences

This plan authorises Council to grant a lease or licence over any parcel of community land to which this plan applies, for the purpose for which that land was being used at the date of commencement of this plan, or for any other purpose authorised under this plan.

Leases and licences existing at the time of preparation of this plan are listed in Appendix 3. Purposes for which additional leases or licences may be granted are set out in Appendix 4.


Proposed leases and licences to apply to community land will be prepared and advertised in accordance with the provisions of the LG Act, specifically S. 46, 46A, 47, & 47A-D.

Council can also grant leases and licences over a crown reserve, provided LMCC is the appointed trust manager of that reserve, provided the lease or licence is in keeping with the purpose of the reservation, and provided Council follows the provisions of the CL Act.

Council is not authorised to grant a lease or licence over Crown reserves for which it is the devolved trust manager. The NSW Land & Property Management Authority will consider applications for lease or licence proposals on these crown reserves.

4.0 Management Framework – Plan Administration and Management

Issue	Objectives & Performance Targets	Means of Achievement	Manner of Assessment
Plan Administration and Review	Review PoM	This Plan is reviewed at least once every 4 years to ensure that it continues to satisfy legislative, administrative, environmental, and community needs.	PoM reviewed, exhibited, public hearing held, PoM revised as necessary, and adopted by Council.
Community Land Categorisation	Satisfy LG Act regarding areas of Cultural Significance. Community land is correctly categorised within a timely period.	Progressively identify community land parcels that will need a significant area PoMs to be prepared. Public hearings/s are conducted in accordance with the LG Act to propose categorisation of newly acquired community land parcels at least once during each term of Council.	Community land identified, new PoMs prepared as required, exhibited and adopted by Council.
Funding Opportunities	Seek additional funding for development of community land	Identify grants, sponsorship, and other funding opportunities to enhance the development of community land.	Public hearings completed, outcomes reported to Council, and land parcels incorporated into PoM's. Refer to Item 1 above. Additional funding obtained and projects completed over the life of the Plan.



B. Natural Areas

1.0 Introduction

This section has been prepared in accordance with the LG Act. This section must be read in conjunction with one or more of Sections B1 - B5. The parcels of land covered by this section comprise parcels of Community Land, categorised as a 'Natural Area'. These parcels are then further categorised as one or more of the following:

- Bushland,
- Wetland,
- Escarpment,
- Watercourse,
- Foreshore, or
- A category prescribed by the regulations.

Refer to Appendix 2 - Land Schedule for the categorisation of land parcels.

1.1 Categorisation of the Land

This section applies to Community Land categorised as a Natural Area under S.36E of the LG Act, and to certain Crown reserves that comprise similar qualities.

1.2 Core Objectives

The core objectives for management of Community Land, categorised as a natural area are:

- (a) To conserve biodiversity and maintain ecosystem function in respect of the land, or the feature or habitat in respect of which the land is categorised as a natural area, and
- (b) To maintain the land, or that feature or habitat, in its natural state and setting, and
- (c) To provide for the restoration and regeneration of the land, and
- (d) To provide for community use of and access to the land in such a manner as will minimise and mitigate any disturbance caused by human intrusion, and
- (e) To assist in and facilitate the implementation of any provisions restricting the use and management of the land that are set out in a recovery plan or threat abatement plan prepared under the Threatened Species Conservation Act 1995 or the Fisheries Management Act 1994.

Council's annual State of the Environment report (SOE) produces a number of species lists that are relevant to the management of Community Land in the LGA, as follows:

- Regionally Significant Vegetation (SOE, Appendix 2)
- Threatened Species (SOE, Appendix 3)
- Map of Remnant Vegetation (SOE, Appendix 4)
- Migratory Species under Environmental Protection and Biodiversity Conservation Act 1999 that occur in Lake Macquarie (SOE, Appendix 5)
- Noxious Weeds (SOE, Appendix 6)
- Introduced Fauna (SOE, Appendix 7)

1.3 Purpose of Natural Areas

The primary functions of Natural Areas:

- 1) provide recreation areas for the people
- 2) Assist with temperature control
- 3) Water Management
- 4) Urban air quality
- 5) Wind Breaks,
- 6) provide social benefits including recreation, tourism, education and social interaction
- 7) bring people together – provide social cohesion, social capital and build a healthy community

- 8) assist in improving the psychological, emotional and spiritual health and wellbeing of the community
- 9) provide free opportunities for regular exercise, which increases self-esteem and improves quality of life
- 10) are the green spaces in urban areas providing a cooling effect and a contrast to the built environment
- 11) provide the opportunity for many people to establish and continue their connections with the land
- 12) maintain native vegetation corridors
- 13) maintain biodiversity and ecological systems

1.4 Significance of Natural Areas

Assessing the significance or conservation status of an area is a complex process, as not every natural area has the same significance. The significance of an area can depend on the size of that ecosystem, or how common that ecosystem is in the Lake Macquarie area. For example, an ecosystem or species at the geographical edge of its normal distribution can be quite significant.

Alternatively, an ecosystem that involves different types of soil or other environmental factors, e.g. a healthy vegetation community on sandy soil is rare in Lake Macquarie and is also significant (LMCC, 1993).

Natural areas may be significant because of their strategic location rather than the ecosystem. A small parcel of natural area may be a critical link between larger natural areas, or on a ridgeline, or enhance the visual significance of the area by maintaining a dominant presence in a suburban setting, especially in an area dominated by such a large natural feature, such as the Lake.

The specific species composition and habitat also influence significance. If rare (threatened and endangered) species are present or the area supports habitat for rare species, it assumes greater significance. Winning (1990) suggests that given the large areas of land that are usually required for a minimum viable population and minimum viable area considerations, these concepts are difficult to apply to most local government reserves.

Smaller, less viable reserves sometimes merely require more active management. They serve to sustain flora biodiversity and more mobile species such as birds and bats, and in some instances smaller arboreal mammals such as gliders. The linking of reserves by natural corridors can assist by facilitating movement of wildlife and plant distribution between reserves.

The LG Act permits Councils to resolve that an area be identified as 'containing significant natural features'. Schedule 5 of the LM LEP identifies a number of sites in the City as containing "natural heritage" items. None of those areas are Community Land, although some are Crown reserves.

1.5 Leases, Licences and Other Estates

Council may consider the granting of leases or licences over Community Land categorised as a Natural Area in accordance with S.46, 46A, 47, 47A & 47B of the LG Act. However, there are particular limitations on leases or licenses in respect to a natural area. Council may only grant a lease of a structure/building or a lease to build a structure for the purposes listed in S.47B of the LG Act.

The issue of a lease over land categorised as a Natural Area would be limited to:

- The use being restricted to a public purpose, and
- Development for a purpose which promotes or is ancillary/complimentary to its major function.

Council may consider the granting of a licence:

- To an owner or occupier of residential allotments on adjoining land for the short-term,

casual purpose of transporting building or landscaping materials to, or waste from that property as part of works being carried out on that property. Any such licence will be limited to access along an existing road or fire trail, or through an open area. Clearing of vegetation to gain access will not be permitted. A licence fee, and a bond may be required as a condition of any licence.

- To permit the use of an area for commercial filming. As well as any requirements specific to the approval, the licence would include obligations upon the holder to ensure that the environmental qualities of the land were not compromised, and that any damage to the land was minimal and fully reinstated. A licence fee, and a bond will be required as a condition of any licence.
- To a commercial or community operator providing a recreation, cultural, educational, or tourism activity or program that compliments the objectives of this land category. As well as any requirements specific to the approval, the licence would include obligations upon the holder to ensure that the environmental qualities of the land were not compromised, and that any damage to the land was minimal and fully reinstated. A licence fee, and a bond will be required as a condition of any licence.
- For a private stormwater pipeline or utility service line across Community Land subject to the following conditions:
 - no economically viable alternative source of discharge or route is available,
 - maintenance of the reserve will benefit from the underground discharge of stormwater or the underground placement of the utility services,
 - market rent is charged for the occupation of the land, and
 - any licence is to be in accordance with the LG Act.

As well as a licence fee, a bond may be required as a condition of any licence.

For crown reserves, if LMCC is the appointed trust manager, and the use complies with the purpose of the reserve, Council can consider granting of a lease or licence under the CL Act. If LMCC is the devolved trust manager, and the use complies with the purpose of the reserve, Council can seek approval from the Land and Property Management Authority.

2.0 Physical Environment

2.1 Topography

Most of the land surrounding Lake Macquarie comprises undulating lowlands with gentle slopes generally less than 10%, steepening locally to 25% at the heads of valleys (Story et al, 1963). Sea Cliffs occur on headlands at Dudley/Redhead, Swansea and around Catherine Hill Bay. A steep escarpment to the west and southwest separates the lowlands from the Watagan Mountains and Sugarloaf Range (Winning, 1990).

2.2 Hydrology

The dominant hydrological feature of the area is Lake Macquarie. A number of creeks drain into the lake, although all of these have relatively small catchments, and freshwater flow along these creeks is negligible, except during periods of heavy rain. The major streams are Cockle Creek, Dora Creek and Wyee Creek, all flow in an easterly direction into the lake from the escarpment of the Watagan Mountains (Winning, 1990).

2.3 Geology

Geologically, the City lies on the northern edge of the Sydney Basin, with Permian coal measures (Newcastle and Tomago Measures) outcropping in the north. These coal measures are variously dominated by conglomerates, sandstones, shales, tuff, mudstones and coal (Winning, 1990).

In the southern half of the City, the surface geology comprises Triassic rocks of the Clifton Sub-Group of the Narrabeen Group. The dominant rocks are conglomerates and sandstones, with some siltstones and claystones (Winning, 1990). Deep fluvially deposited alluvial soils occur in

valleys associated with the major creeks, especially Dora Creek and Cockle Creek, and a sand barrier between Redhead and Swansea on the east of the Lake comprises windblown (aeolian) quartz sand (Winning, 1990).

2.4 Vegetation

No detailed studies have been undertaken on the factors that determine the distribution of dominant plant species, and communities, within the City or nearby areas.

However, the most apparent determinants of plant distribution within the City are microclimate (resulting from geographic position, aspect, slope, etc.) and soil characteristics or edaphic factors (Winning, 1990). Generally, within the City, soils derived from the Permian coal measures are inferred as having higher nutrient content than soils derived from the Clifton Sub-Group, and sands have even lower fertility. The inferred fertility, combined with physiologic parameters such as position in landscape (valley bottom, ridge, etc.) and aspect, which determine soil depth and exposure to dry or moist winds, was used to assess 'site quality' (Winning, 1990).

The main forest communities that occur within the City (Smooth-barked Apple – Bloodwood, Spotted Gum – Ironbark and Blackbutt alliances) are relatively plentiful within and adjacent to the City. They are represented in Council reserves as well as State Forest flora reserves and local State Recreation Areas (Winning, 1990).

Benson (1986) mapped most of the vegetation communities within the City and the Lake Macquarie Biodiversity Project has produced a map of the City's vegetation from a 1992 Landsat image. Additionally, a list of endemic species that occur in Lake Macquarie has been developed for Council.

2.5 Fauna

The fragmentation of numerous Council natural areas and the small size of the remnants have meant the decline of abundance and spatial distribution of many species. The impacts of clearing native vegetation have accounted for the complete loss of some species from most of the City; an example being the Koala, which up until recently was believed to be locally extinct. Feral and domestic animals have also had a detrimental effect upon native species in natural areas. However, many reserves still contain valuable examples of some of the original faunal species that can be maintained for the future with appropriate management.

Whilst the conservation of faunal populations is intimately linked with the conservation of vegetation, the reserving of an area of native vegetation will not necessarily guarantee the survival of the original fauna. The survival of fauna depends on conserving the resources essential for that species. For example, hollow dependant fauna require conservation of foraging resources as well as old mature trees for roosting and breeding. Lists of threatened fauna and of threatening processes is provided in Council's annual State of the Environment report (SOE). Additionally, schedules of faunal species that are likely to occur in the City are located in the appendices of Winning (1990).

2.6 Bush Fire

Fire is a significantly ecological component of much of the Australian environment (Forsite, 1989). Many vegetation communities in Lake Macquarie have mostly evolved in the presence of fire and grow readily in fire prone environments. However, particular communities such as Moist and Rain Forest vegetation are fire sensitive and fires have the ability to alter species composition. Too frequent fire regimes result in soil erosion, because leaf litter is burned, and the flora diversity is simplified. Through the removal of the under-storey, species such as bladey grass and bracken fern can dominate.

Bushfire hazard is a feature that is considered to be relatively high for the majority of Lake Macquarie and is constantly changing with development adjacent to and within bushland areas (LMCC, 1993). Future fire regimes need to be determined in relation to the protection of residential areas and retaining the value of the natural bushland environment.

Bush fire legislation provides for the creation and maintenance of asset protection zones (APZs) between urban bushland and adjoining developed areas. Construction of those fire breaks must be undertaken in accordance with the requirements of the Planning for Bushfire Protection: A Guide for Councils, Planners, Fire Authorities, Developers and Home Owners (2001). Nowadays APZs are required to be fully located within the development site, in older subdivisions APZs may be located within Community lands categorised as Natural Area.

3.0 Key Issues

Major issues drawn from the background documents that utilised community surveys and field observations include:

- Loss of Habitat
 - urban development and edge effects
 - invasion by exotic vegetation, feral animals and domestic pets
- Wildlife Corridors
 - habitat management
 - visual quality
 - linking of open space
- Water Quality
 - nutrient loading and sedimentation associated with run-off
- User Management
 - human impacts, misuse, and vandalism
 - community involvement in regeneration and revegetation
- Planning Issues
 - necessity and application of relevant LEP zones
- Risk management
 - impacts of APZs, safety of visitors
- Financial Issues
 - cost of maintenance and visitor facilities

3.1 Threats to Natural Areas

As suggested by Winning (1990), many threats can be identified for remnant natural areas, especially those within urban settings. The major threats to natural areas are summarised as 'primary' impacts and 'secondary' impacts.

The primary impacts are considered to be:

- Mechanical impacts (clearing, tracks, filling, draining, dumping etc.)
- Altered pH, fire, hydrological and nutrient regime, and
- Geographical isolation (impassible urban areas), and
- Predation by feral and domestic animals.

The secondary impacts are considered to be:

- Erosion and sedimentation,
- Weed invasion, and
- Altered faunal assemblages.

3.2 Factors affecting Natural Areas

There are natural areas in Lake Macquarie that have been gradually deteriorating over the years for a variety of reasons. These include weed invasion, clearing, fire preclusion, urban run-off, dumping of rubbish and building debris, disturbance through infrastructure construction, and inadequate management through insufficient resources by Council. Subsequently, a reduction in the diversity of vegetation due to weeds and under-storey removal has lead to reduced faunal assemblage.

Many of the disturbance factors, which impact on natural areas, have their greatest impact along the edges where natural areas abut human land uses. Because of the relatively small size (and therefore greater edge to area ratio) of patches of urban bushland, they are particularly vulnerable to these edge effects, and in fact some smaller reserves may be completely altered by edge effects (i.e. all disturbed zone) (Winning, 1990).

4.0 Development and Use

Facilities and activities permitted in land categorised as a Natural Area are limited to ensure that the overarching core objectives for that category are not compromised.

Refer to sections B1-B5 of this plan for details of the permissible facilities and activities for Natural Areas.

5.0 Management Framework

At present, the faunal, floristic, cultural, and archaeological significance of most parcels of Community Land categorised as natural area is not known, the exceptions being those natural areas where Landcare groups are operating. Appendix 5 lists the Landcare sites in the LM LGA as at July 2008. Vegetation site assessments for most of these sites are available from the Lake Macquarie Landcare Resource Office.

This PoM in no way precludes development within parcels categorised as natural area, however any development must be in accordance with the core objectives for the land.

Under the provisions of the LM LEP, the land in this plan is zoned as open space, conservation, environmental, and residential zones. Those parcels containing residential zones were lands that were dedicated to Council.

Whilst activities excluded under the LM LEP zone applying to any parcel of Community Land are automatically excluded under this PoM, some activities that are considered permissible under the zone may not be permissible under this PoM.

Council is currently reviewing its planning zone identifications and descriptions to bring the LM LEP in line with the standard zones introduced by the NSW State Government in the Standard Instrument (Local Environmental Plans) Order 2006. However, it is not expected that those changes will have any significant impact upon the permitted and prohibited land uses within the current zones.

B1. Bushland



1.0 Introduction

This section has been prepared in accordance with the LG Act. The land covered by this section includes those parcels of Community Land and crown reserved land categorised as 'Natural Area – bushland'. Refer to Appendix 2 – Land Schedule for the categorisation details of individual land parcels.

This section must read in conjunction with Section B - Natural Areas.

1.1 Categorisation of the Land

This Section applies to Community Land categorised as Natural Area - Bushland under S. 36 (5) of the LG Act, and to certain parcels of crown reserved land managed by Council that comprise similar qualities. A Natural Area can also include an escarpment, foreshore, wetland, watercourse, or contain a significant natural feature. Refer to the relevant section of this PoM.

1.2 Core Objectives

The core objectives for management of Community Land categorised as bushland are:

- (a) To ensure the ongoing ecological viability of the land by protecting the ecological biodiversity and habitat values of the land, the flora and fauna (including invertebrates, fungi and micro-organisms) of the land and other ecological values of the land, and
- (b) To protect the aesthetic, heritage, recreational, educational and scientific values of the land, and
- (c) To promote the management of the land in a manner that protects and enhances the values and quality of the land and facilitates public enjoyment of the land, and to implement measures directed to minimising or mitigating any disturbance caused by human intrusion, and
- (d) To restore degraded bushland, and
- (e) To protect existing landforms such as natural drainage lines, watercourses and foreshores, and
- (f) To retain bushland in parcels of a size and configuration that will enable the existing plant and animal communities to survive in the long term, and
- (g) To protect bushland as a natural stabiliser of the soil surface.

1.3 Statutory Planning

The following statutory guidelines may apply to land categorised as Bushland:

- State Environmental Planning Policy No. 19 – Bushland in Urban Areas aims to protect and preserve bushland within the urban areas
- State Environmental Planning Policy No. 26 – Littoral Rainforest aims to provide a mechanism for the consideration of applications for development that is likely to damage or destroy littoral rainforest areas with a view to the preservation of those areas in their natural state.

1.4 Purpose of Bushland

Bushland forms an integral part of the quality lifestyle of Lake Macquarie. Bushland supports a variety of habitats, assists in maintaining biodiversity, water, and air quality, provides aesthetic relief from urban areas, and forms some recreation opportunities within the community. In doing so, it is an important component of community well being, as well as adding value to other land in the City.

1.5 Status of Bushland in Lake Macquarie

Past clearing for agriculture, urban development, and infrastructure projects has left the City's total 40,611 hectares very fragmented (Murray, 1998). Bushland remnants need to be a certain

size (at least 200 hectares) and/or connected to other parcels of bushland in order to be self sustaining, so that they:

- Maintain the diversity of flora and fauna species which occur within them, and
- Resist weed invasion and deterioration, with the result that the ongoing maintenance required to keep them healthy is minimal.

The National Parks estate has large bushland areas managed for conservation and recreation purposes. The National Parks estate comprises only 8% of the total area or 3,249 hectares and includes: Glenrock SRA (area within Lake Macquarie City only); Awabakal Nature Reserve; Pulbah Island Nature Reserve; the Lake Macquarie Foreshore Park (Awaba Bay, Myuna Bay, Wangi, Morisset Hospital); and the Watagans National Park.

A further 39% (15,838 hectares) has the potential to preserve areas of high conservation value. This represents a total of 19,087 hectares within the City boundaries (Murray, 1998).

The remainder is an equal area of 47% (19,086 hectares), which is not suitable for biodiversity management, made up by the State Forest (23%), and lesser conservation areas (24%). A further 6% is unaccounted for, which tallies the unsuitable area as being over half the bushland area in Lake Macquarie (Murray, 1998).

1.6 Values Associated with Bushland

1.6.1 Landscape Amenity

Natural Areas are often primarily associated with bushland. Bushland is aesthetically pleasing due to a number of qualities that appeal to the community as a whole. The high ridgelines, which border the City, enhance the lifestyle, affecting the well being of residents and visitors of the City without immediate contact.

Bushland in Lake Macquarie enhances the contrast of ridgelines and the lake, which forms the backdrop of the City and its unique identity. Although it may have a low usage level, bushland provides green corridors, which separate areas of development, giving a sense of place to each locality, adding to the aesthetic value and the quality lifestyle of the City.

1.6.2 Natural Resources

Bushland within Lake Macquarie provides habitat for native animals and maintains biodiversity. Vegetation communities include various types of Eucalypt Forest and littoral remnants along ridgelines and foreshores.

These bushland areas form corridors, allowing native species to move between hostile environments to large natural areas such as national parks (DoP, 1991). Urban bushland is important in the annual migration of birds. It provides important nesting and foraging shelters for migratory birds as they complete their yearly passage.

1.6.3 Environmental/Scientific Education

Bushland forms the most substantial remnant of the landscape that occurred before European settlement of the region. It indicates the geological and climatic history of the region through rock outcrops, weathering patterns, caves, fossils, and soils. It is our natural heritage and supports ecosystems and species of interest that can be studied.

Bushland provides an educational resource in the form of an 'outdoor laboratory' for surrounding schools, colleges or universities (DoP, 1991). Further, bushland provides an opportunity to examine the modern impact urban development pressures have on natural systems.

1.6.4 Cultural/Historical Resources

Bushland may contain sites of cultural heritage significance, both European and Aboriginal sites, of local and regional significance. These include coastal and estuarine shell middens, open campsites, axe-grinding grooves, and scarred trees. Once Council becomes aware that land contains sites of cultural heritage significance, no works to disturb those sites are to take place until a separate PoM has been prepared.

1.6.5 Economic Lifestyle

Much of the attractiveness of Lake Macquarie City is due to the natural environment, particularly the Lake and waterways. Bushland forms a natural backdrop and buffer between the developed and undeveloped environments of the City. Without a high quality, natural environment the attractiveness of the City would decline and so would economic investment and property values.

1.6.6 Recreation

Urban bushland provides easily accessible recreation opportunities for the local community. Urban bushland often has the understorey and leaf litter removed by over zealous neighbours. Local recreation areas provided close to residential communities may help to reduce the high usage pressures on national parks and large bushland reserves (DoP, 1991). Bushland also provides the community with an easily accessible natural asset, which they can enjoy through 'just being there'.

2.0 Key Issues

Bushland found throughout Lake Macquarie forms remnant habitat that is affected by a number of impacts, which include:

- Land clearing,
- Edge effects from urban development,
- Recreation development,
- Weed infestations due to disturbance,
- Feral animals,
- Reduced size of bushland remnant, enhanced habitat isolation and associated vegetation corridors, and
- Altered fire regime.

To manage Lake Macquarie's bushland areas a number of issues must be addressed within this section. The Management Framework detailed in section 4.0 will address:

- Biodiversity conservation
- Protection of bushland values
- Management of bushland
- Restoration and rehabilitation
- Erosion protection

3.0 Development and Use

3.1 Infrastructure and Facilities

Subject to budgetary constraints, Council may construct or approve construction by others of a variety of facilities on this land. Any facilities provided shall be located primarily within the areas of low or medium conservation significance thus conserving areas of high conservation significance. Approved facilities are listed in Appendix 6 – Facilities that may be approved on Community Land.

3.2 Permitted and Prohibited Activities

For this land category, this PoM identifies activities that are permitted without approval, activities that may be permitted with approval, and activities that are prohibited on this land.

Individuals and community organisations wishing to undertake activities on Community Land must obtain specific Council approval before commencing that activity. Some approvals/refusals will be straightforward. However, other activities, such as special events, may require Council approval of an event management plan and traffic management plan.

Activities that may be considered are listed in Appendix 7 – Permitted and Prohibited Activities on Community Land.

4.0 Management Framework for Natural Areas categorised as Bushland


Issue	Objectives & Performance Targets	Means of Achievement	Manner of Assessment
Biodiversity Conservation	<p>Ensure the ongoing ecological viability of the land by protecting the ecological biodiversity and habitat values of the land, the flora and fauna (including invertebrates, fungi and micro-organisms) of the land and other ecological values.</p> <p>Retain ecological fire regime</p>	<p>Manage the Council's natural areas such that lands containing areas of significant habitats are preserved.</p> <p>Investigate the impact of introduced species on natural areas and identify appropriate eradication programs.</p> <p>Control in accordance with Fire Management Plan, but maintain ecologically preferable fire regimes in a core area.</p>	<p>All parcels identified as High Conservation Significance are to be preserved and classified as Environmental Protection or equivalent.</p> <p>Introduced species are identified and a plan is established for stressed bushland ecosystems.</p>
Protection of Bushland values	<p>Retain bushland in parcels of a size and configuration that will enable the existing plant and animal communities to survive in the long term.</p> <p>Protect and enhance the aesthetic, heritage, recreational, educational, and scientific values of the land.</p>	<p>Conduct a review to ensure all bushland parcels over 4Ha in size are categorised as Bushland within a PoM; identified on a map and are protected by appropriate zoning.</p> <p>Protect significant habitats and linkages through appropriate protective zoning in the LEP and/or a DCP.</p> <p>Enhance areas with such values through appropriate management and rehabilitation</p>	<p>A review is conducted.</p> <p>Appropriate landuse zones are applied to protect and enhance the values of significant bushland areas.</p>
Management of Bushland	<p>Minimise and reduce encroachments and edge effects of neighbouring urban development and open space management</p>	<p>Issues associated with rubbish dumping, garden refuse dumping and unauthorised structures, clearing or mowing by adjacent residents are addressed through the establishment of education programs, investigation and targeting unauthorised activity.</p>	<p>Education programs are conducted and communication is undertaken with landowners adjoining bushland reserves.</p> <p>Targeted communications with landowners adjoining impacted natural areas.</p> <p>Investigation and appropriate action for unauthorised activity.</p>

4.0 Management Framework for Natural Areas categorised as Bushland continued

Issue	Objectives & Performance Targets	Means of Achievement	Manner of Assessment
<p>Management of Bushland (cont.)</p>	<p>Promote the management of the land in a manner that protects and enhances the values and quality of the land and facilitates public enjoyment of the land, and to implement measures directed to minimising or mitigating any disturbance caused by human intrusion.</p>	<p>Consider access and bushfire requirements, and where possible rationalise the number of tracks and rehabilitate. Upgrade selected walking tracks to decrease erosion susceptibility.</p>	<p>Walking trails are reassessed, upgraded or rehabilitated within bushland. Where possible walking trails and fire trails are combined.</p>
	<p>Improved management of sites categorised as natural area</p>	<p>Integration of bush regeneration principles and natural systems regeneration in park management to ensure replacement of mature trees.</p>	<p>Bush regeneration principles and natural systems regeneration methods are integrated within park management.</p>
	<p>Improved management of pockets of bushland that are located within and adjacent to other categories (Sportsground, Park and General Community Use</p>	<p>Clear demarcation on more detailed plans as well as in the field of areas to be managed as mown parkland and areas to be managed as natural area</p>	<p>Change in management to reduction mown area and increase in planted mulched areas and native vegetation rehabilitation</p>
<p>Restoration and Rehabilitation</p>	<p>Restore degraded bushland</p>	<p>Council to continue to support community groups, such as Bushcare & Landcare groups to seek funding for regeneration projects in appropriate bushland areas of high conservation significance.</p>	<p>Support Landcare groups and encourage groups to work in areas of bushland identified as high conservation significance and requiring rehabilitation.</p>
		<p>Educate and assist Bushcare & Landcare groups to prepare weed control plans, monitor and document areas worked.</p>	<p>Bushcare & Landcare groups are educated and weed control plans and areas weeded are documented in accordance with the plans.</p>

4.0 Management Framework for Natural Areas categorised as Bushland continued

Issue	Objectives & Performance Targets	Means of Achievement	Manner of Assessment
Erosion Protection	Protect existing landforms such as natural drainage lines, watercourses and foreshores.	Riparian vegetation alongside the major tributaries and the Lake, is assessed and increased where buffer is inadequate to assist the riparian filtering and buffering capacity.	Riparian vegetation is maintained, and access points to watercourses managed.
		Promote further use of vegetated drainage channels and constructed wetlands on natural areas, i.e. soft engineering in preference to hard engineering and concrete lined channels.	Adopt a Water Sensitive Urban Design policy, as is outlined in the Estuary Management Plan, for future urban developments.
	Retain bushland in parcels of a size and configuration that will enable the existing plant and animal communities to survive in the long term	Assess minimum size requirements to maintain the survival of plant and animal communities	All bushland parcels >100ha in size are protected by an appropriate zoning
	Protect bushland as a natural stabiliser of the soil surface.	Ensure development activities within bushland conform to established erosion mitigation techniques and appropriate species are used in soil stabilisation.	Soil loss in which vegetation is disturbed is minimised. Re-establish bushland by regeneration techniques or where not successful by replanting locally endemic species.



B2. Wetland

1.0 Introduction

This section has been prepared in accordance with the LG Act. The land covered by this plan comprises parcels of Community Land categorised as 'Natural Area – Wetland'. Refer to Appendix 2 – Land Schedule for the categorisation details of individual land parcels.

This section must be read in conjunction with Section B - Natural Areas.

1.1 Categorisation of the Land

This section applies to Community Land categorised as 'Natural Area – wetland' under S.36 (5) of the LG Act, and to certain crown reserves that comprise similar qualities.

A Natural Area can also include bushland, escarpment, foreshore, or watercourse, or contain a significant natural feature. Refer to the relevant sub-section of this PoM.

1.2 Core Objectives

The core objectives for management of Community Land categorised as wetlands are:

- (a) To protect the biodiversity and ecological values of wetlands, with particular reference to their hydrological environment (including water quality and water flow), and to the flora, fauna and habitat values of the wetlands, and
- (b) To restore and regenerate degraded wetlands, and
- (c) To facilitate community education in relation to wetlands, and the community use of wetlands, without compromising the ecological values of wetlands.

1.3 Statutory Planning

The following statutory planning controls may also apply to wetland areas:

- **State Environmental Planning Policy No. 14 – Coastal Wetlands**
This policy aims to ensure that the coastal wetlands are preserved and protected in the environmental and economic interests of the state. Under this SEPP, a series of maps have been prepared that identify wetland areas subject to the provisions of this SEPP. An EIS will need to be prepared if development is proposed in the areas designated on the map that might involve clearing native vegetation, filling, draining or leveeing.
- **State Environmental Planning Policy No. 71 - Coastal Protection**
The aims of this policy include the protection and management of the natural, cultural, recreational and economic attributes of the New South Wales coast. The policy requires that any development applications within a sensitive coastal location be referred to the Director-General for comment.
- **Water Management Act 2000**
Requires inter alia that a person must not interfere with land adjoining a waterway unless they obtain an approval permit from the NSW Department of Water and Energy.

1.4 Purpose of Wetland

Wetland forms an integral part of water quality control for the Lake itself. Wetlands are habitat for a diverse range of animals and plants and are important breeding and nursery areas (SWC, 1998). Wetlands mitigate flood impacts, are important for recharging ground water and they maintain water quality of both surface and ground water. Wetlands also have social and cultural values providing opportunities for scientific research, education and recreation (SWC, 1998).

1.5 Status of Wetlands in Lake Macquarie

No accurate assessment of the loss of wetland is available, though substantial loss is apparent (SWC, 1998) and may be over 40% of the original area. The major changes to the wetlands of Lake Macquarie can largely be attributed to physical loss of wetland area due to infilling, and/or

modification due to hydrological changes. Most large-scale physical changes to the wetlands have been to accommodate road and rail corridors and industrial and urban development (SWC, 1998).

Lake Macquarie retains a substantial and diverse wetland heritage and the remaining wetlands tend to be in relatively good condition (SWC, 1998). However, there has been degradation of wetland values and the potential for it to lead to on-going deterioration of the ecology of a number of wetlands. Currently, there are 36 wetlands in the Lake Macquarie area listed under SEPP 14. However, SEPP 14 does not cover all the wetlands in Lake Macquarie's LGA, with around 58 wetlands having already been mapped and some remaining unmapped.

1.6 Values Associated with Wetlands

1.6.1 Landscape Amenity

The community at large holds varying views of the aesthetic value of wetland areas. However, wetlands comprise a unique vegetative composition and structure, forming a transition zone linking terrestrial and aquatic environments, with variations occurring between fresh and salt water systems. These areas often serve as a breeding, foraging and refuge area for a number of fauna species.

1.6.2 Natural Resources

Wetland areas form a large source of the biodiversity of the Lake Macquarie region due to the variation in wetland composition. Wetlands sustain a set of species and ecological processes that do not occur in other land units. Wetlands within Lake Macquarie's LGA may consist of the following vegetation communities (SWC, 1998):

- Brackish and Freshwater Swamps
- Mangrove Swamp Forest/Scrubland
- Saltmarsh
- Sedgeland
- Swamp Forests
- Wet Heath
- Wet Meadows

The role of wetland in maintaining water quality in the Lake and watercourses has been documented in the Lake Macquarie Estuary Management Plan (1997) and Premier's Taskforce Report.

1.6.3 Environmental/Scientific Education

Wetlands offer the opportunity to view the natural interaction between terrestrial and aquatic systems, and contribute significantly to the City's biodiversity. They are an ecosystem with limited distribution and have a valuable function of:

- Flood storage,
- Groundwater recharge, and
- Surface water filtering

They also serve as a habitat for a variety of faunal and floral species, being a foraging resource for waterfowl and various vertebrate and invertebrate aquatic species. Many of the ecological aspects of our wetlands, and species that occur within them, are poorly studied and understood.

1.6.4 Cultural/Historical Resource

Aboriginal people have occupied the area for the last 6,000 years. The wetlands around Lake Macquarie served as a source of fresh water and plentiful food supply. During dry periods with a reduced water level, wetland areas may have also been used as campsites.

More extensive disturbance of the natural ecosystem began to occur shortly after the arrival of the Europeans. The wetland ecotone that surrounds wetlands has been altered to varying extents on all sides of the Lake.

1.6.5 Economic Lifestyle

Much of the attractiveness of Lake Macquarie City is due to the natural environment, particularly the Lake and waterways. Without good water quality, the attractiveness of the City would decline and so would economic investment and property values.

1.6.6 Recreation

Wetlands provide settings for recreation of a more contemplative nature, such as, aquatic bird watching, frog spotting, photography, and environmental education. In the main, these activities require little in the way of facilities, unless provided as a tourism venue.

The opportunity may exist in the future to establish an interpretive centre at a wetland area within Lake Macquarie. Such a facility could serve the growing ecotourism market and complement other facilities that are associated with various ecosystems throughout the Lake and Hunter Region.

2.0 Key Issues

The major current issues identified for wetlands in Lake Macquarie are: (SWC, 1998):

- Urban and industrial development – run-off from developed areas, changed hydrology, pollution, encroachment into wetland areas,
- Weeds – including some noxious weeds and other invasive weeds,
- Clearing,
- Filling – directly or indirectly through sedimentation,
- Drains – flowing into or out of wetlands,
- Control structures, such as culverts,
- Effluent discharge – stormwater,
- Introduced animals – one example is Mosquito Fish,
- Grazing – horses and cattle,
- Vehicles – off-road and on-road vehicles,
- Fire regime – generally high when wetland close to developed areas,
- Agricultural activities including clearing and filling, grazing, changed hydrology,
- Lack of appreciation of wetland values, and
- Lack of understanding of total catchment management.

To manage Lake Macquarie's wetlands a number of issues should be addressed which are detailed in the Management Framework, and include:

- Biodiversity Conservation
- Management of Wetland
- Restoration and Rehabilitation
- Community Education

3.0 Development and Use

3.1 Infrastructure and Facilities

Council may consider constructing or approving the construction of certain facilities on this land. The development of any structures within a wetland will require specific approvals, which could include the consideration of environmental impacts. Facilities that may be considered are listed in Appendix 6 – Facilities that may be approved on Community Land.

3.2 Permitted and Prohibited Activities


For this land category, this PoM identifies activities that are permitted without approval, activities that may be permitted with approval, and activities that are prohibited on this land.

Individuals and organisations wishing to undertake activities that require approval must obtain specific Council approval before commencing that activity. Activities that may be considered are listed in Appendix 7 – Permitted and Prohibited Activities on Community Land.

4.0 Management Framework for Natural Areas categorised as Wetland

Objectives & Performance Targets		Means of Achievement	Manner of Assessment
Biodiversity Conservation	Protect the biodiversity and ecological values of wetlands, with particular reference to their hydrological environment (including water quality and water flow), and to the flora, fauna and habitat values of the wetlands	<p>Establish a buffer zone of native vegetation around the wetland.</p> <p>Control of point source discharges and non-point sources. Identify urban runoff entry points and prioritize rehabilitation works.</p> <p>Treatment of nutrient-laden runoff/effluent or removal of nutrient from runoff/effluent before it enters wetlands.</p>	<p>A buffer zone consisting of endemic native terrestrial and wetland species is established.</p> <p>Control mechanisms are situated to mitigate adverse impacts of water quality upon wetland systems.</p> <p>Control mechanisms are situated to mitigate adverse impacts of water quality upon wetland systems.</p>
Management of Wetland	Minimise the impact of urban development upon wetland	Developments within the catchment and upon adjoining parcels are to consider conservation/protection measures associated with wetlands.	Wetland ecosystem and vegetative buffer is not removed or compromised by adjoining development.
	Minimise and reduce encroachments and edge effects of neighbouring urban development and open space management	Issues associated with rubbish dumping, garden refuse dumping and unauthorised structures, clearing or mowing by adjacent residents are addressed through the establishment of education programs, investigation and targeting unauthorised activity.	Education programs are conducted and communication is undertaken with landowners adjoining bushland reserves. Targeted communications with landowners adjoining impacted natural areas. Investigation and appropriate action for unauthorised activity.
Restoration and Rehabilitation	Provide for wetlands to migrate landwards in response to climate change	Provide adequate native vegetation buffers between wetlands and other uses (particularly along drainage lines and in low lying areas.)	Buffers provided and rehabilitated with native vegetation between wetlands and areas modified for active recreational use
	Restore and regenerate degraded wetlands.	Re-establish native aquatic and fringing native vegetation.	Removal of environmental and noxious weed species is carried out and a rehabilitation plan is developed.
		Adopt a Water Sensitive Urban Design policy, as is outlined in the Estuary Management Plan.	Vegetative drainage channels are retained and additional wetlands are constructed.
		Restore or control the water regime.	Where appropriate, the water regime is manipulated to enhance the establishment of wetland plants.
		Prepare a weed control plan for significant wetland areas with weed infestation	Prioritisation for remediation of weed infested areas incorporated into management of wetlands.

Issue	Objectives & Performance Targets	Means of Achievement	Manner of Assessment
<p>Community Education</p>	<p>Facilitate community education in relation to wetlands, and the community use of wetlands, without compromising the ecological values of wetlands.</p>	<p>Encourage the development of Landcare and other community groups to develop 'community ownership' of wetland areas.</p> <p>Provide low impact access to wetland areas, such as, boardwalks</p> <p>Interpretive educational material maybe provided in a manner that is consistent with the protection of the integrity of the wetland ecosystem.</p>	<p>Wetlands are more highly valued within the community.</p> <p>Public access managed and interpretation opportunities provided with minimal impact on wetland ecosystems.</p>



B3. Escarpment

1.0 Introduction

This section has been prepared in accordance with the LG Act. The land covered by this plan consists of parcels or part parcels of Community Land categorised as 'Natural Area – Escarpment'. Refer to Appendix 2 – Land Schedule of categorisation details for individual land parcels.

This section must be read in conjunction with section B - Natural Areas.

Escarpment exists as two main geographical features within the Lake Macquarie LGA. In coastal zones, escarpments occur as coastal headlands or sea cliffs. Coastal escarpments have been included in the Coastline Plans of Management, and this section will focus primarily on escarpment areas that are outside the coastal hazard zone. Such bushland escarpments are slopes exceeding 250 (e.g. the Mount Sugarloaf Range).

This PoM applies to Community Land categorised as '**Natural Area – Escarpment**' under S.36 (5) of the LG Act 1993, and certain parcels of Crown reserves that contain similar qualities.

1.1 Core Objectives

The core objectives for management of Community Land categorised as an escarpment are:

- To protect any important geological, geomorphological or scenic features of the escarpment, and
- To facilitate safe community use and enjoyment of the escarpment.

1.2 Purpose of Escarpment

Escarpments enhance the aesthetic value of the City in two ways. By offering vegetated ridgelines, as contrast to the coastal zone and the Lake itself, and by offering viewpoints for scenic appreciation opportunities and for recreation pursuits such as abseiling, rock climbing and hang-gliding.

1.3 Status of Escarpments in Lake Macquarie

The majority of escarpments within Lake Macquarie's LGA are located on land in private ownership, or within a National Park, National State Park Recreation Area or State Forest. Areas of escarpment are mostly vegetated and indicative of the general characteristics of the surrounding bushland. Some escarpment areas are prone to erosion. Informal pathways often impact upon the existing vegetation and increased soil erosion, due to the high erosion potential associated with escarpments.

1.4 Values Associated with Escarpments

1.4.1 Landscape Amenity

Escarpments create formal and informal lookout areas due to the landscape value associated with Lake Macquarie. Natural contrasts between forested ridgelines and extensive ocean beaches, the central lake with areas of natural shoreline form a landscape of high scenic quality.

1.4.2 Natural Resources

Escarpments form pockets of remnant vegetation, or natural vegetation fragments, with relatively few impacts from development. Due to the nature of escarpments and associated areas with steep slopes, these remnant vegetation pockets are examples of rare ecosystems, often forming rainforest environments. These areas also offer a refuge for wildlife, as they are often inaccessible to humans.

1.4.3 Environmental/Scientific Education

Escarpments indicate a link to the geological processes that shaped the landscape of the region. Geological outcrops are often of scientific interest and widely studied. Escarpments will often be associated with vegetative variation due to the sharp change in elevation, and subsequent effects upon the surroundings in a particular area.

1.4.4 Cultural/Historical Resources

The escarpment areas of the Watagan and Mount Sugarloaf Ranges serve as a resource, in the form of caves and rocky overhangs, for Aboriginal people who were present in the region over 6,000 years ago.

1.4.5 Economic Lifestyle

Much of the attractiveness of Lake Macquarie City is due to the natural environment, particularly the Lake and waterways. Escarpments can form a natural backdrop and buffer zone between the developed and undeveloped environments of the City. Without a high quality natural environment, the attractiveness of the City would decline and so would economic investment, and property values.

1.4.6 Recreation

Escarpments and associated landscapes can also be the basis for various recreation activities from bushwalking, hiking, abseiling, or hang-gliding.

2.0 Key Issues

To manage Lake Macquarie's escarpments a number of issues should be addressed which are detailed in the Management Framework, and include:

- Biodiversity Conservation
- Protection of Escarpment values
- Restoration and Rehabilitation
- Community Access and Education

3.0 Development and Use

3.1 Infrastructure and Facilities

Council may consider constructing or approving the construction of a variety of facilities on this land. Any facilities provided shall be to support activities and uses that are consistent with the core objectives for this land. Approved facilities are listed in Appendix 6 – Facilities that may be approved on Community Land.


3.2 Permitted and Prohibited Activities

For this land category, this PoM identifies activities that are permitted without approval, activities that may be permitted with approval, and activities that are prohibited on this land.

Individuals and organisations wishing to undertake activities that require approval must obtain specific Council approval before commencing that activity. Activities that may be considered are listed in Appendix 7 – Permitted and Prohibited Activities on Community Land.

4.0 Management Framework for Natural Areas categorised as Escarpment

Issue	Objectives & Performance Targets	Means of Achievement	Manner of Assessment
Biodiversity Conservation	Protect the biodiversity and ecological values associated with escarpments.	Consider the establishment of a buffer zone around significant escarpments to reduce the impact upon these unique ecosystems.	Where appropriate, a buffer zone around significant escarpment areas is established.
Protection of Escarpment Values	Protect any important geological, geomorphological or scenic features of the escarpment.	Protect habitat and vegetation linkages through appropriate protective zoning in the LM LEP and/or DCP No. 1 or 2. Developments upon adjoining parcels are to consider the conservation/protection measures associated with escarpments.	The natural vegetation associated with the escarpment is zoned appropriately to offer greater protection. Conservation/protection of escarpments are considered in the development process for adjoining areas.
Restoration and Rehabilitation	Restore and regenerate degraded escarpment areas.	Rehabilitate areas that have been damaged by informal paths or the removal of natural vegetation.	Human impacts are minimised within the surrounding area of the escarpment.
Community Access and Education	Facilitate safe community use and enjoyment of the escarpment.	Provision of controlled and safe walking trails to access escarpment areas. Utilise existing track guidelines for track and other facility construction e.g. NPWS guidelines.	Formal walking trails are established and utilised by the public. Consider the installation of handrails and signage, where appropriate. Guidelines are considered when constructing new tracks



B4. Watercourse

1.0 Introduction

This PoM has been prepared in accordance with the LG Act 1993. The land covered by this plan consists of parcels of Community Land and crown reserves categorised as 'Natural Area – watercourse'. Refer to Appendix 2 – Land Schedule for categorisation details of individual land parcels.

This section must be read in conjunction with Section B - Natural Areas.

1.1 Categorisation of the Land

This PoM applies to Community Land categorised as Natural Area - watercourse under S. 36 (5) of the LG Act, and certain Crown reserved land that contain similar qualities.

A Natural Area can also include bushland, escarpment, foreshore, or wetland. Refer to the relevant section of this PoM if any of those particular features also occur on the land.

1.2 Core Objectives

The core objectives for management of Community Land categorised as a watercourse are:

- (a) To manage watercourses so as to protect the biodiversity and ecological values of the instream environment, particularly in relation to water quality and water flows, and
- (b) To manage watercourses so as to protect the riparian environment, particularly in relation to riparian vegetation and habitats and bank stability, and
- (c) To restore degraded watercourses, and
- (d) To promote community education, and community access to and use of the watercourse, without compromising the other core objectives of the category.

1.3 Statutory Planning

The following statutory planning controls may apply to foreshore areas:

- **Water Management Act 2000**
Requires inter alia that a person must not interfere with land adjoining a waterway unless they obtain an approval permit from the NSW Department of Water and Energy.
- **State Environmental Planning Policy No. 71 - Coastal Protection 2002**
The policy aims to protect and the visual amenity and the native coastal vegetation and to improve public access along the coastal foreshore. The policy requires that any development applications within a sensitive coastal location be referred to the Director-General for comment.

1.4 Purpose of a Watercourse

The primary role of a watercourse category within the Lake Macquarie LGA is to enhance the quantity and quality of water entering the Lake. A watercourse category also offers a habitat refuge for flora and fauna, covers the carriage and treatment of urban stormwater, provides for recreational opportunities, and adds to the aesthetic qualities of the Lake.

1.5 Status of Watercourses in Lake Macquarie

The Lake Macquarie catchment covers an area of 40,000 ha and consists of around 19 sub-catchments. There are seven catchments draining to the ocean and lagoon catchments. Many sub-catchments are highly urbanised, and others are rapidly developing or have been cleared for agriculture. Others remain in a relatively natural condition.

Water quality in the Lake reflects the landuse, community activities, and the physical condition of these sub-catchments. There is an annual load of over 147 tonnes of nitrogen, 15 tonnes of phosphorus and 27,000 tonnes of silt into the lake. The quality and quantity of water that enters Lake Macquarie from the catchment heavily influences the water quality, including point source discharge activities occurring on the Lake and tidal exchanges.

The Lake Macquarie Estuary Process Study (AWACS, 1995) suggested that the riparian vegetation has been destroyed around those areas of the shoreline and creek banks of Lake Macquarie that have been developed for housing. In all other areas the riparian plant communities have been invaded by exotic species and have been damaged through actions of individuals and both private and Government agencies. For example, the installation of the Lake Macquarie Sewerage Scheme has resulted in significant adverse impacts on riparian communities around the Lake.

1.6 Values Associated with Watercourses

1.6.1 Landscape Amenity

Watercourses provide green corridors within urban environments. Adding aesthetic appeal to urban developments, new subdivisions are required to protect watercourse areas together with its riparian zone, which will also enhance the amenity of the area.

1.6.2 Natural Resources

The maintenance of riparian corridors assists in the preservation of habitat for local flora and fauna. Watercourse areas provide corridors between larger bushland reserves. A network of waterways often interweaves residential areas, offering residents vegetated habitat within close proximity to their neighbourhood.

1.6.3 Environmental/Scientific Education

Watercourses serve as environmental indicators, which depict the quality of water entering or exiting a system. Lake Macquarie has a large number of tributaries, each indicating varying levels of pollution or human impacts. Watercourses also serve as a bushland corridor for native flora and fauna species.

1.6.4 Cultural/Historical Resources

Due to the presence of a large salt-water lake, early settlers had to rely on Lake Macquarie's tributaries as a source of fresh water. As the coal industry developed in the area, major watercourses were used as a source of water for the coal extraction processes. Evidence of Aboriginal habitation may also occur along watercourses. Axe grinding grooves may occur on rocky outcrops.

1.6.5 Economic Lifestyle

The condition of Lake Macquarie's watercourse directly affects the water quality and foreshore of the Lake. The City is attractive for business and recreational opportunities, provided by the diverse lake environment.

1.6.6 Recreation

Any recreation activities in watercourse areas should be environmentally sustainable. Suitable activities in these areas would include exploration, bird watching, frog spotting, photography, rowing and canoeing. These activities are unlikely to require supporting infrastructure.

2.0 Key Issues

A number of issues affect watercourses, including:

- Ecological impacts from sedimentation and nutrient loading in the form of runoff from urban areas
- The progressive loss of littoral and riparian vegetation around the Lake and its tributaries
- Increased community awareness of environmental issues which is not reflected in behaviour
- The recognition of the link between their actions and the Lake's water quality.
- Increased stormwater volumes and associated bank and bed erosion

2.1 Threats to Watercourse

Over the past 100 years, the Lake's ecosystem has been placed under increasing stress by population growth and increased urbanisation of its catchment as well as the stresses imposed by industry, construction, commerce, fishing, tourism, recreation, and other land uses.

2.1.1 Point-Source Pollution

There are a number of premises in Lake Macquarie licensed by the EPA to discharge potential water pollutants under the Clean Waters Act. These operations include coalmines, power stations, and various wastewater treatment works.

2.1.2 Diffuse Pollution

Diffuse pollution is that which cannot be attributed to a specific source and instead comes from a large area. This type of pollution is typical of stormwater runoff from urban and industrial areas that may contain a variety of pollutants, including bacteria and pathogens, nutrients, sediment, litter, oil and heavy metals.

2.1.3 Sedimentation

The sediment loads into Lake Macquarie have been steadily increasing due to catchment development, causing excessive sedimentation in the Lake. In some areas, shoaling has led to the establishment of weed and seagrasses, stabilising this deposited sediment and further exacerbating the visual and recreational losses. Sediment loads entering the Lake are derived from such sources as improperly managed construction sites, unsealed roads and road shoulders, vehicles, streambank erosion and sheet/gully erosion in rural areas. Sediment accumulated on roadways can contain high levels of toxicants, such as heavy metals and oil residues and these impacts can have adverse impacts on the Lake's water quality and ecology.

2.1.4 Weed Infestation

The removal of exotic and pest plant species from waterways is an important maintenance task. Such work reduces the spread of weed species along waterways and conserves native habitats.

Similarly, if residential development is permitted too close to existing creeks and waterways, opportunities are lost to provide walking trails, and parkland areas along the watercourse and it also prevents access for maintenance.

3.0 Development and Use

3.1 Infrastructure and Facilities

Subject to budgetary constraints, Council may construct or approve construction by others of a variety of facilities on this land. The purpose of any facilities provided shall be to support activities and uses that are consistent with the core objectives for this land category. Approved facilities are listed in Appendix 6 – Facilities that may be approved on Community Land.

3.2 Permitted and Prohibited Activities

This PoM identifies activities that are permitted without approval, activities that may be permitted with approval, and activities that are prohibited on this land. Individuals and organisations wishing to undertake activities that require approval must obtain written Council approval before commencing that activity.

Activities that may be considered are listed in Appendix 7 – Permitted and Prohibited Activities on Community Land.

4.0 Management Framework for Natural Areas categorised as Watercourse

Issue	Objectives & Performance Targets	Means of Achievement	Manner of Assessment
Biodiversity Conservation	Manage watercourses so as to protect the biodiversity and ecological values of the instream environment, particularly in relation to water quality and water flows.	<p>Install sediment traps and stormwater quality control devices on stormwater drains and tributaries entering major creeks and Lake Macquarie.</p> <p>Adopt a Water Sensitive Urban Design policy, as is outlined in the Estuary Management Plan that would apply for new development.</p> <p>Ensure fish passage is provided for in all structures</p>	<p>Control mechanisms are situated to mitigate adverse impacts of water quality upon aquatic systems</p> <p>Vegetated drainage channels and constructed wetlands are set-aside within future development areas.</p> <p>Works do not obstruct fish passage</p>
Management of Watercourse	<p>Maintenance of hydrological regime and provide for adjustments in response to climate change.</p> <p>Manage watercourses so as to protect the riparian environment, particularly in relation to riparian vegetation and habitats and bank stability.</p>	<p>Riparian buffers consisting of native vegetation are maintained or enhanced</p> <p>Consider the development of a policy for the acquisition and enhancement of open space linkages in areas along watercourses where they are inadequate. Consider the costs and benefits of such action.</p> <p>Identify areas of soil erosion, scarring, and streambank degradation within the riparian zone for re-establishment of native vegetation. Prioritise these areas and consider funding opportunities.</p>	<p>Increased width and health of riparian areas</p> <p>Where possible riparian zones are acquired and incorporated into open space linkages, enhancing the riparian zone and extending existing corridors.</p> <p>Where funding is secured, riparian zone is restored with appropriate endemic native species to address areas of high streambank erosion.</p>
Restoration and Rehabilitation	Restore degraded watercourses	<p>Expand the riparian vegetation alongside the major tributaries where buffers are inadequate to increase the riparian filtering and buffering capacity.</p> <p>Remove exotic weed species and allow regeneration to occur, ensure any revegetation includes native understorey species to provide a complete habitat.</p> <p>Where possible exclude all domestic grazing animals from the riparian zones and maintain buffers of riparian vegetation, by fencing between areas to be grazed, and the watercourse.</p> <p>Undertake restoration/stabilisation works using soft engineering approaches to address bed lowering and bank erosion</p>	<p>Water quality is enhanced due to the increased buffering and filtering capacity of the riparian zone.</p> <p>Native tree canopy, understorey and groundcover species are established through restoration projects</p> <p>Riparian zones are fenced to control access to domestic grazing animals.</p> <p>Restoration/stabilisation projects conducted</p>



B5. Foreshore

1.0 Introduction

This section has been prepared in accordance with the LG Act. The land covered by this section is comprised of those parcels or part parcels of land categorised as 'Natural Area – foreshore'. Refer to Appendix 2 – Land Schedule for categorisation details of individual land parcels.

This section must be read in conjunction with Section B - Natural Areas.

1.1 Categorisation of the Land

This PoM applies to Community Land categorised as Natural Area – Foreshore under S. 36 (5) of the LG Act 1993, and certain crown reserves that contain similar qualities.

1.2 Core Objectives

The core objectives for management of Community Land categorised as foreshore are:

- (a) To maintain the foreshore as a transition area between the aquatic and the terrestrial environment, and to protect and enhance all functions associated with the foreshore's role as a transition area, and
- (b) To facilitate the ecologically sustainable use of the foreshore, and to mitigate impact on the foreshore by community use.

A Natural Area can also include bushland, escarpment, wetland, or watercourse. Refer to the relevant section of this PoM if any of those particular features also occur on the land.

1.3 Statutory Planning

The following state statutory planning controls and Council plans may also apply to foreshore areas:

- **State Environmental Planning Policy No. 71 - Coastal Protection 2002**
The policy aims to protect the visual amenity and the native coastal vegetation and to improve public access along the coastal foreshore. The policy requires that any development applications within a sensitive coastal location be referred to the Director-General for comment. The policy also identifies the requirements of a master plan for certain developments in the coastal zone.
- **Coastal Protection Amendment Bill 2002**
The objects of this Bill are to amend the Coastal Protection Act 1979, to redefine the land that comprises the coastal zone, to require councils to prepare coastal management plans if directed to do so by the Minister, to modify the doctrine of erosion and accretion, and to amend the Crown Lands Act 1989 with respect to easements for public access over foreshore land within the coastal zone.
- **Water Management Act 2000**
Requires inter alia that a person must not interfere with land adjoining a waterway unless they obtain an approval permit from the NSW Department of Water and Energy.

1.4 Purpose of Foreshore

Foreshores serve as a transition zone between the aquatic environment of the Lake, and the adjacent foreshore areas. Foreshores can occur naturally, in a modified state but allowing access to the waters edge, or in a highly modified state as a recreational resource. Developed foreshore areas such as these are categorised as park.

1.5 Status of Foreshore in Lake Macquarie

The Lake Macquarie region has a high recreational significance and is utilised for boating, sailing, swimming and fishing. There are 31 public jetties and wharves and 33 public boat-launching ramps around Lake Macquarie, with almost 2,650 boat moorings in the Lake.

The Lake Macquarie Estuary Process Study (AWACS, 1995) suggested that the riparian vegetation has been destroyed around those areas of the shoreline and creek banks of Lake Macquarie that have been developed for housing. In all other areas the riparian plant communities have been invaded by exotic species and have been damaged through actions of individuals and both private and Government agencies. For example, the installation of the Lake Macquarie Sewerage Scheme has resulted in significant adverse impacts on riparian communities around the Lake.

1.6 Values Associated with Foreshore

1.6.1 Landscape Amenity

An extensive lake with a predominantly natural foreshore forms a landscape of high aesthetic appeal for both residents and visitors to the lake. The aesthetic benefits associated with the lake are evident. The high cost of land values of waterfront properties or those properties with views of the lake are prime locations in Lake Macquarie.

1.6.2 Natural Resources

Foreshores can consist of undeveloped, modified or highly developed areas. The undeveloped areas form the minority of foreshore around the lake being composed of natural bushland, wetlands and sandy/rocky unvegetated foreshore areas. Residential development, commercial development and the development of parks in foreshore areas reduce biodiversity. The rehabilitation of some foreshore areas can enhance biodiversity of the foreshore environment whilst maintaining the land for recreation.

1.6.3 Environmental/Scientific Education

The foreshore area around the Lake offers an area of scientific research through the range of habitats and impacts upon foreshore areas. Geomorphic, palaeontological, tidal, intertidal, riparian and littoral areas combine to provide special habitat for many waterbirds and migratory species.

1.6.4 Cultural/Historical Resources

The foreshore environment is the secondary feature that influenced the early settlement of the Lake Macquarie region, behind the lake itself. However, as the first ships landed, the foreshore became the first natural feature that was directly impacted upon by settlement. Since then the foreshore has had a major influence upon settlement in the region as a transitional zone between the aquatic and terrestrial environments. Aboriginal shell middens occur on many of the foreshores around Lake Macquarie.

1.6.5 Economic Lifestyle

The lifestyle of Lake Macquarie and its status as an attractive City can be directly related to the Lake and foreshore. The City extracts a financial and non-financial benefit through endless business and recreational opportunities, provided by the expansive foreshore area.

1.6.6 Recreation

Foreshore areas provide many opportunities for recreational activities, and users may access these areas by land or water. Activities may range from fishing, walking, lounging, picnicking, meditation, or photography, jogging, walking, roller blading or cycling. Natural Areas categorised as Foreshore are more suitable for water based recreation activities. Activities such as boating, water-skiing, sailing, jet skiing, canoeing, kite boarding and sail boarding are better suited for lakeside areas categorised as Park, and appropriate facilities are provided at these locations.

2.0 Key Issues

Lake Macquarie foreshore areas are affected by a number of issues including:

- Removal of sea grass to improve access within the Lake,
- The removal of riparian vegetation by adjoining landowners to gain a more expansive view of the Lake,
- Mowing of foreshore park areas to the water edge, resulting in the transmission of grass clippings into the lake, increasing nutrient loadings
- Protect environmentally sensitive foreshore areas,
- Appropriate buffer zones to be determined and maintained along foreshore areas,
- Water quality relies on the filtering capacity of natural ecosystems,
- Unauthorised development
- Protect the recreational amenity of the foreshore whilst regulating access along the foreshore at key locations,
- Recreational use of the foreshore encouraged to certain areas to protect the sea grass beds in other areas,
- A review of strategies in conjunction with the Fisheries Habitat Management Plan,

To manage Lake Macquarie's foreshore a number of issues must be addressed within this PoM. The Management Framework later will address:

- Protection of Foreshore Values
- Biodiversity Conservation
- Restoration and Rehabilitation
- Community Education and Access

3.0 Development and Use

3.1 Infrastructure and Facilities

Council may construct or approve construction by others of a variety of facilities on this land. The purpose of any facilities provided shall be to support activities and uses that are consistent with the core objectives for this land category. Approved facilities are listed in Appendix 6 – Facilities that may be approved on Community Land.

3.2 Permitted and Prohibited Activities

This PoM identifies activities that are permitted without approval, activities that may be permitted with approval, and activities that are prohibited on this land.

Individuals and organisations wishing to undertake activities that require approval must obtain written Council approval before commencing that activity. Large-scale activities, such as exhibitions, concerts, circuses, markets, car boot sales, may require the submission of extensive event management plans.

Activities that may be considered are listed in Appendix 7 – Permitted and Prohibited Activities on Community Land.

4.0 Management Framework for Natural areas categorised as Foreshore

Issue	Objectives & Performance Targets	Means of Achievement	Manner of Assessment
Protection of Foreshore Values	<p>Maintain the foreshore as a transition area between the aquatic and the terrestrial environment, and to protect and enhance all functions associated with the foreshore's role as a transitional area.</p> <p>Ensure the natural profile of foreshore is maintained where possible</p> <p>Provide for foreshore areas to migrate landwards in response to climate change</p>	<p>Develop a policy for the continued acquisition of key foreshore areas for open space linkages and corridors.</p> <p>Consider extending the coverage of native foreshore vegetation in certain low-use areas to increase filtering and buffering capacity.</p> <p>Ensure weed removal is undertaken in accordance with established regeneration techniques.</p> <p>Continue to promote the benefits of natural profiles in educational material.</p> <p>Restore the natural profile of foreshore in environmental friendly stabilisation works</p> <p>Provide adequate native vegetation buffers between foreshores and other uses (particularly along drainage lines and in low lying areas.)</p>	<p>Foreshore zones are acquired and incorporated into open space linkages, enhancing the foreshore's habitat value.</p> <p>Foreshore vegetation is enhanced and water quality improved.</p> <p>Weeds are killed/removed from foreshore areas with minimal impact upon soil and native vegetation structure.</p>
Restoration and Rehabilitation	<p>Restore and regenerate degraded foreshore areas in accordance with the priorities in Council's Integrated Foreshore Strategy.</p>	<p>Identify areas of serious erosion and re-establish native aquatic and fringing vegetation using regeneration techniques, mulch areas for tree regeneration.</p> <p>Facilitate community involvement in the rehabilitation and weed removal of selected site.</p> <p>A continuous source of information, which raises the level of awareness of foreshore issues.</p> <p>Bridges and pathways are used to control access in a manner that does not compromise the integrity of the foreshore ecosystem and does not cause erosion.</p>	<p>Buffers provided and rehabilitated with native vegetation between foreshores and areas modified for active recreational use</p> <p>Removal of weed species is carried out and a rehabilitation plan providing some mulched areas to allow tree regeneration to occur.</p> <p>Community groups, such as Landcare, are involved in the rehabilitation and management of selected foreshore areas.</p> <p>Knowledge of foreshore issues and processes are raised in the general community.</p> <p>Access to certain foreshore areas regulated.</p>
Community Education and Access	<p>Facilitate the ecologically sustainable use of the foreshore, and to mitigate impact on the foreshore by community use.</p>		



C. Sportsground

1.0 Introduction

This Section has been prepared in accordance with the LG Act. The land covered by this section includes land either owned by LMCC and classified as Community Land, or is crown reserved land with LMCC the trust manager. Refer to Appendix 2 for categorisation details of individual land parcels.

1.1 Categorisation of the Land

This Section applies to Community Land categorised as Sportsground under S. 36 (4) of the LG Act, and to certain parcels of crown land managed by Council that are used in a similar way. There are also some areas, which are sportsgrounds, which are located on land not owned by Council. Those landowners include Hunter Water Corporation and the NSW Land & Housing Corporation.

A number of prominent parks containing Sportsground areas, such as Speers Point Park and Rathmines Park are also included in specific area PoMs. Refer to Appendix 1.

It is important to note that there are limitations to the categorisation of land in Appendix 2 and the maps in Appendix 11. Pockets of natural areas, fauna habitat and native vegetation corridors may occur within this category. Any such pockets will be managed in accordance with the relevant natural area category. Council has a number of databases that can assist in identifying categories at a finer scale and more accurately. For example the Lake Macquarie City Native Vegetation and Corridors Maps can be used as an indication of where native vegetation pockets occur and where such pockets contribute to native vegetation corridors.

Threatened Species Populations and Vulnerable or Endangered Ecological Communities or their habitats may occur within this category. Council will manage these areas and habitats appropriately in accordance with its legislative responsibilities.

1.2 Core Objectives

The core objectives for management of Community Land and crown reserves categorised as a sportsground are:

- (a) To encourage, promote and facilitate recreational pursuits in the community involving organised and informal sporting activities and games, and
- (b) To ensure that such activities are managed having regard to any adverse impact on nearby residences.

1.3 Purpose of Sportsgrounds

Sportsgrounds facilitate formal and informal sporting activities at the local, district and regional level. They provide opportunities for people to access a variety of sporting opportunities close to their place of residence. Sportsgrounds form part of the larger open space network of Lake Macquarie.

1.4 Value of Sportsgrounds

The importance of sportsgrounds to the community should not be underestimated. Sporting activities provide for the development of skills for all ages. The ability of people to be able to find a satisfying use of their leisure time is important in order to maintain and improve their quality of life. The positive use of leisure time in activities such as sport can lead to the greater development of self.

Structured recreational and sporting activities create opportunities for social interaction among local residents. Larger events can bring benefits to the local economy through expenditure on local services such as accommodation and food and promote the development of the community identity.

A community can develop a sense of pride in its achievements, whether they be the accomplishments of the local soccer club, the availability of first class facilities, or the development of a local resident into a state, national or even international champion. The

proper management of these areas allows Council to respond to the changing needs of the community, enhance the quality of life for residents, and ensure these areas are retained for recreational and sporting opportunities for future generations.

2.0 Key Issues

2.1 Location and Regional Setting

2.1.1 Type and Distribution of Facilities

There is a wide spectrum of recreational and sporting interests within the community. The type and distribution of facilities should be provided to ensure that the needs of the whole community are met. Council's sporting areas serve neighbourhood and local needs, district level needs and to a lesser extent, regional needs. Most of Council's sporting areas would serve needs additional to local by the very manner in which competitive sport is organised. That is, due to home/away games, players travel throughout the City to play matches, while training often occurs on a home or a local ground.

2.2 Impact on Local Residents

Reserves, which provide sporting facilities, have both positive and negative impacts on local residents. Positive impacts are living in the close proximity to a large open space area providing greenery and enhanced amenity of the otherwise urban environment. Other positive impacts include the planned development of facilities close to home, and the opportunity for children to become players and for parents to become involved in the management of a particular facility through the operating committee or incorporated club. Potential negative impacts may include large numbers of users on the reserve at particular times, increased noise, and rubbish, parking problems, loss of privacy, glare from floodlighting, and possibly an increased level of vandalism directed at sporting facilities.

2.3 Use of land categorised as Sportsground for Community Facilities

The provision of community facilities within sporting areas may restrict the potential expansion of the existing sporting areas, and every attempt should be made to accommodate community facilities on operational land or other Community Land. Historically, halls have been permitted to be constructed within sporting areas, for example: Scouts are located in Parbury Park Swansea, Guides at Molly Smith Netball Courts Belmont, Dudley Community Hall is at Reay Park Dudley, and Cardiff South Community Hall is at Ulinga Park.

In a sporting area, the allocation of a portion of the land for the exclusive use of a community group should only be permitted in special circumstances. For instance, if the activity enhances or promotes the provision of sporting and recreational opportunities, or is ancillary to the use and enjoyment of the area as a park for public recreation.

3.0 Development and Use

3.1 Infrastructure and Facilities

Subject to budgetary constraints, Council may construct or approve construction by others of a variety of facilities on this land. The purpose of any facilities provided, shall be to support activities and uses that are consistent with the core objectives for this land category. Approved facilities are listed in Appendix 6 – Facilities that may be approved on Community Land.

Projects proposed by sporting/community groups must be in line with Council and/or facility strategic plans. Depending on the scope of the project, Council may request that a written proposal be submitted outlining a description of the project and proposed location, estimated costs, scaled plans, justification for the proposed works, future maintenance requirements and other elements relevant to the project.

Approval for works on community land will be in writing by LMCC on every occasion.

3.2 Permitted and Prohibited Activities

This PoM identifies activities that are permitted without approval, activities that may be permitted with approval, and activities that are prohibited on this land.

Individuals and organisations wishing to undertake activities that require approval must obtain written Council approval before commencing that activity. Some approvals/refusals will be straightforward. Other large-scale activities, such as exhibitions, concerts, circuses, markets, car boot sales, may require submission of an extensive event management plans.

These activities are listed in Appendix 7 – Permitted and Prohibited Activities on Community Land.

3.3 Special Events

For special events such as carnivals, commercial use, trade shows, and circuses, Council will consider all applications for use, as these Special Events fall outside the scope and responsibility of the delegated body. Any approvals will be accompanied by conditions, fee, and a bond may apply to ensure any necessary restoration works are undertaken.

3.4 Sale of Alcohol

The occasional sale of alcohol by a sporting committee, club, or group requires the approval of the NSW Office of Liquor Gaming and Racing through the issue of a Limited Licence. The licence must be produced for Council in each instance. When making application for the use of an active recreation area if the sale of alcohol is intended, applicants are required to comply with any requirements of both the Office of Liquor Gaming and Racing, and Council.

3.5 Alcohol Free Areas

Council may resolve that the drinking of alcohol is prohibited within certain sportsgrounds, either completely, or between certain hours. This will usually result from a history of inappropriate activity occurring on a frequent basis that has compromised the public's use of the sportsground, or involving malicious damage to property, littering, or other offensive behaviour or other crimes. Under S. 632 of the LG Act, Council is authorised to erect signs prohibiting certain activities.

3.6 Signage

Permanent

Permissible signage includes signs that are erected by Council to regulate various activities under S. 632 of the LG Act, signs advising the reserve name and/or facilities contained within it, directional signs and traffic signs. Any other signage requires prior Council approval. Councils code for the "Control of Advertisements and Structures used for the Display of Advertisements", as reviewed and revised from time to time, will be used to assess all future requests for advertising signage.

Temporary

Temporary signs would include items such as banners used by sporting clubs. This plan authorises the erection of temporary signs directly relating to the recreational use of the reserve that are in place for no more than two weeks prior to an event, that are erected wholly within the reserve, that do not restrict pedestrian access and do not restrict vehicle sight distance around corners or along streets. Temporary signs must be removed immediately following the event. Some large temporary signs may still require Council approval.

3.7 Dogs

Dogs are not permitted to be walked off a leash unless they are within Council's designated dog exercise areas (Appendix 8). Enforcement of this regulation is important, as all community land, including sporting areas must remain free of dog excrement. Dog clubs are required

to seek Council permission to conduct dog obedience and training activities on Community Land, and they are responsible for the removal of all dog excrement. Council will enforce the Companion Animals Act 1998. This act in particular states that the owner of a dog that is on a prohibited place is guilty of an offence.

Generally a “prohibited place” is:

- within 10 metres of a children’s playing apparatus,
- within 10 metres of cooking or eating facilities, or
- any area set aside for the playing of organised games.

3.8 Parking

Sportsgrounds attract numerous user groups and some car parking is required to be provided within the park. Car parking areas should not occupy valuable land, but be positioned to minimise the impact on the park they serve. Car parks should not be inappropriately located near children’s play areas, as there is a potential safety issue, where cars and children are concerned.

In general, emergency and service vehicles are the only vehicles permitted to leave the designated access road and drive through a park. Council does not authorise car parking on any community land, apart from within the designated parking areas. However, for large-scale events, some grassed areas may be utilised for overflow parking, if approved by Council.

3.9 Buildings

3.9.1 Multiple Use

A number of clubs or sporting codes use Council sporting facilities (except where leased). Over time, use arrangements may change. Increasing female participation in a number of traditional male sports may necessitate changes in use patterns. Amenities buildings should be designed in a way to facilitate multiple use of the amenity (e.g. change rooms are suitable for both males & females and canteens that have secure storage for more than one user group).

3.9.2 Temporary Storage

Sporting groups or community organizations may obtain Council approval to locate a temporary structure on the land for a short-term. The period will be determined in the consent, and the purpose for storage of sporting or maintenance equipment, will only be permitted on the assumption that an approved permanent structure will be forthcoming. The temporary storage structure must be painted in a colour to blend in with either the reserve, or the adjacent amenities building.

4.0 Management

4.1 Operating Committees / Incorporated Bodies

Operating Committees operate under S. 355 and S. 377 of the LG Act. They assist in the care, control and management of council facilities, as defined under the Lake Macquarie City Council’s Operating Manual for Community and Recreation Facilities.

4.2 Allocation of Playing Fields or Courts

The allocation of sportsgrounds to sporting codes and then to clubs can be a vexed issue. Many sporting organisations are seeking Council commitments to provide additional fields and upgrade existing facilities.

The current allocations are largely historic in nature, having evolved from local clubs largely

developing the facilities with voluntary labour and fund raising, supplemented to varying degrees with Council and grant funds. More recently, facilities in larger new urban release areas have been developed or upgraded by Council, and contributed or provided by developer contributions funds.

Council' Sports Facility Strategy identifies the changing participation trends and facilities in the City. The strategy assists Council to assign priorities for further works.

4.3 Management of Playing Fields and Courts

There are a number of options available to Council for the management of sportsgrounds. The management model to be deployed will depend upon the type of the sport/s played, the nature of improvements on the facility, the number of different user organisations, and their abilities. The management model may change over time due to changing circumstances at the ground. Models include:

- a) Delegation to a Community Operating Committee
The delegation to an Operating Committee is appropriate where there are a number of user groups at a sportsground (e.g. football plus cricket club).
- b) Delegation to an Incorporated Club or Association
The delegation to an incorporated club or association is most appropriate where there is a single or dominant user/club (e. Macquarie Association football fields at Speers Point Park).
- c) Lease
A lease is appropriate at some sites with a single specialist user group/club, or where there is no functioning club (e.g. Pony Club ground, BMX club track, or a small tennis centre) A lease implies the lessee organisation has exclusive use of the site.
- d) Direct management
Council would usually only use direct management where no other option is possible.

4.4 Fees and Charges / Conditions of Hire

Council sets all fees and charges for the use/hire of public sporting facilities (except where leased). Operating committees/incorporated bodies are not empowered to set or apply fees without Council approval, but can make recommendations to Council regarding appropriate fees for the facilities that they manage.

Council sets fees and charges for use of Council facilities in order to:

- maximise opportunities for use,
- allocate and regularise use,
- contribute to cost recovery,
- improve fairness and equity.

Council will review fees annually and they will be advertised in *LMCC's Fees & Charges Schedule*. Fees and charges set by Council, are to be applied fairly and evenly by the Operating Committee to ensure no favouritism or bias towards any particular sporting body or club.

Council facilities are allocated and approved for use by Council or the Operating Committees based on the conditions of hire determined by Council. Failure to comply with these conditions may result in a club or user forfeiting the opportunity for future use of Council facilities. Night use of sporting facilities incurs a higher cost due to the electricity used for lighting. Fees apply for the hire of all Council tennis courts (refer to LMCC Fees & Charges Schedule).

4.5 Maintenance

In order to maintain sporting areas efficiently and within budget, Council will review maintenance standards and priorities on an ongoing basis in conjunction with the relevant Operating Committee.

Sporting and community groups allocated management of a facility will assume responsibility for works such as line marking, cleaning, litter, grounds and minor building maintenance.

To optimise the use of water, fertilisers, pesticides and herbicides, fees and charges set by Council and collected by the Operating Committees may be utilised to undertake maintenance and minor improvements approved by Council and in accordance with this PoM.

4.6 Leases, Licences and Other Estates

Council may consider granting leases and licences on Community Land categorised as Sportsground, subject to the following conditions:

- The use is restricted to a public purpose, and
- Development be for a purpose which promotes or is ancillary / complimentary to it's major function as a sporting area or the enjoyment of the land as a public park and for public recreation, and
- Any lease is to be in accordance with S. 46 & 47 of the LG Act.

Council may also consider the granting of a lease or licence:

- For all or part of a sporting area to a club, organisation or individual for the purpose of operating and managing the facility. Any lease may require the party entering into a Service Agreement with Council to document and guarantee terms of community access and to outline the maintenance works to be undertaken by the lessee and Council. For example, a tennis facility may be leased to a club or professional coach via a service agreement. The agreement would state that the general public is to have access to the facility, provided that the required fee is paid and that the facility is used appropriately. Users may not necessarily be members of a tennis club managing at the facility.
- To owners or occupiers of residential allotments on adjoining land for the short-term, casual purpose of transporting building or landscaping work being carried out on the residential allotments and remove consequential waste.
- For commercial filming.
- To a commercial or community operator providing a recreation, cultural, education or tourism activity, program or facility that compliments the objectives of this land category. As well as any requirements specific to the approval, the licence would include obligations upon the holder to ensure that the environmental qualities of the land were not compromised, and that any damage to the land was fully made good. A bond may be required as a condition of any licence.
- For a private stormwater pipeline or utility service line across Community Land subject to the following conditions, that:
 - No economically viable alternate source of discharge or route is available, and
 - Maintenance of the reserve will benefit from the underground discharge of stormwater or the underground placement of the utility services, and
 - Market rent is charged for the occupation of the land, and
 - Any licence is to be in accordance with the LG Act.

5.0 Management Framework for land categorised as a Sportsground

Issue	Objectives & Performance Targets	Means of Achievement	Manner of Assessment
Recreational Use of Sportsgrounds	<p>Encourage, promote and facilitate recreational pursuits in the community involving organised and informal sporting activities and games</p> <p>Implement the recommendations of Council's Sports Facility Strategy.</p>	<p>Council will encourage close liaison with sporting groups wishing to undertake improvements and development work to ensure work undertaken is in accordance with Council's overall plan for the area.</p> <p>Volunteer Operating Committees will consider all requests for use of sporting areas under their control.</p> <p>Council to act as mediator to resolve user group conflicts</p> <p>Ensure all new and modified facilities incorporate access for people with disabilities.</p> <p>Funding allocated in Council's 4-Year Delivery Program</p>	<p>A close relationship is developed between community groups and council</p> <p>Council receives no complaints from the community regarding Operating Committees decisions over use of areas under their control.</p> <p>Resolution of conflict relating to the successful shared use of the sporting facility</p> <p>'Access for all' incorporated into site design, plans and construction drawings.</p> <p>Individual projects completed in a timely manner.</p>
Management of Sportsgrounds	<p>Ensure that such activities are managed having regard to any adverse impact on nearby residences</p>	<p>Development and upgrading of sporting facilities must consider the impacts, i.e. visual, noise, lighting and the impact of additional usage, on the neighbouring properties.</p> <p>Council approval is required for any development of sporting facilities or improvements to existing facilities. The community is consulted through the appropriate approval process.</p> <p>Sporting groups are to undertake selected maintenance for the day-to-day upkeep of the facility.</p>	<p>Impacts on neighbouring residents are considered in any development proposals.</p> <p>The development approval process regulates future development of facilities.</p> <p>Maintenance carried out to an approved standard within an agreed timeframe.</p>



D. Park

1.0 Introduction

This section has been prepared in accordance with the LG Act, to regulate the use and management of land categorised as Park. The land covered by this Section is either owned by LMCC and classified as Community Land, or is crown reserves over which Council is trust manager. Refer to Appendix 2 for categorisation details for individual land parcels.

1.1 Categorisation of the Land

This Section applies to Community Land categorised as Park under S. 36 (4) of the LG Act, and to certain parcels of crown reserves managed by Council that are used in a similar way.

Of the areas categorised as Park, many are mown grassed areas that contain no park facilities or other improvements. A number of prominent parks such as Speers Point Park and Warners Bay Foreshore are also included in a specific area PoM's (Appendix 1).

It is important to note that there are limitations to the categorisation of land in Appendix 2 and the maps in Appendix 11. Pockets of natural areas, fauna habitat and native vegetation corridors may occur within this category. Any such pockets will be managed in accordance with the relevant natural area category. Council has a number of databases that can assist in identifying categories at a finer scale and more accurately. For example the Lake Macquarie City Native Vegetation and Corridors Maps can be used as an indication of where native vegetation pockets occur and where such pockets contribute to native vegetation corridors.

Threatened Species Populations and Vulnerable or Endangered Ecological Communities or their habitats may occur within this category. Council will manage these areas and habitats appropriately in accordance with its legislative responsibilities.

1.2 Core Objectives

The core objectives for management of Community Land categorised as Park are:

- a) to encourage, promote and facilitate recreational, cultural, social and educational pastimes and activities, and
- b) to provide for passive recreational activities or pastimes and for the casual playing of games, and
- c) to improve the land in such a way as to promote and facilitate its use to achieve the other core objectives for its management.

1.3 Purpose of Parks

Parks are for people. The primary functions of Parks:

- provide recreation areas for the people,
- provide social benefits including recreation, tourism, education and social interaction
- bring people together – provide social cohesion, social capital and build a healthy community
- assist in improving the psychological, emotional and spiritual health and wellbeing of the community
- provide free opportunities for regular exercise, which increases self-esteem and improves quality of life
- are the green spaces in urban areas providing a cooling effect and a contrast to the built environment
- provide the opportunity for many people to establish and continue their connections with the land

Parks are the 'glue' of a healthy society. Park functions may also include:

- aesthetic/visual amenity,
- identity - sense of place
- flora/fauna corridors

- amelioration of human factors - noise, air pollution, space
- wildlife survival and human values
- historic/cultural/aboriginal
- buffering (wind, noise)
- landmark and boundary-setting roles
- economic - increased property value

Parks provide opportunities for recreation, quiet contemplation or places for people to meet. Parks may be developed to enhance specific recreation opportunities. Open grassy spaces may be utilised for informal ball games, picnicking or in the case of the larger parks, concerts or festivals. Trees provide pleasant shady places to sit and observe the view, or rest before moving on. Playgrounds provide an environment for children to play, socialise or observe other children at play. A variety of water based recreational activities are possible at a number of the foreshore parks within the city, where access to the lake has been identified free of riparian planting zones. These water sports or skate parks also provide spectator appeal for other park users.

1.4 Value of Parks

Parks are generally, highly valued areas, enjoyed by people of all ages and walks of life. The visual amenity of the park may be enjoyed without even entering the park. Parks have an intrinsic appeal and provide an atmosphere of peace and tranquillity. Their open nature, usually feathered by shades of green and blue, provide a distinct contrast to the urban communities of the residential areas. They provide a haven, where people can escape from the hectic routine of everyday life. Parks also contribute to the fabric of the community by providing opportunities for social interaction and casual recreation.

Many parks in Lake Macquarie have a common characteristic in their relationship to the lake; they are all affected by their proximity to the lake or as part of the landforms connected to the lake. This is pivotal to their inherent value as parks and as part of a greater ecosystem.

The quality of the City's parks may be seen as a reflection of the city as a whole. It is difficult to measure a park's value in economic terms. Visually significant areas or areas not commonly found elsewhere, are considered valuable. Several significant areas within close proximity create an atmosphere that appeals to people beyond the City's boundaries. Areas such as these are considered valuable community assets and worthy of the financial support necessary for their beautification and maintenance.

2.0 Key Issues

2.1 Park Distribution

An examination of the existing parks and their population catchments, in relation to the population densities, will determine any inequities in the existing level of provision throughout the City. An equitable distribution of local, neighbourhood and district parks would be the optimum. In many cases, this is not possible, due to topographical and environmental constraints, availability of suitable land, and future acquisition and development costs. Where there is an identified under-provision within a population catchment, and land is available without constraints, its change of use to a parkland area may be warranted.

2.2 Park Development

Urban parks have varying degrees of development from semi-natural parkland areas that may be just mown grassed areas, to the more formal developed parks that provide a range of facilities. The types of facilities that would be considered suitable for parkland areas may include some or all of the facilities mentioned in section 3.1.

2.3 Equity in Access

Access in parks by the elderly or by the differently-abled is an issue that needs due consideration. Access goes beyond the installation of a modular toilet block. It involves a range of measures that when considered in combination, makes access to a park manageable.

Some items to be considered in future park design are:

- Designated parking close to the park which also provides for mini bus parking,
- A path leading from the carpark into the park to appropriate seating and to the toilet,
- Ramps where possible to replace steps,
- Handrails where appropriate,
- Braille incorporated into interpretive signage
- Accessible toilet facilities in close proximity to seating and carpark,
- Picnic tables to accommodate wheelchairs,
- Some park benches to include arm rests,
- The provision of shade or shelter over accessible picnic area, and
- Accessible picnic area should take advantage of any an outlook, vista or tranquil setting,
- A unisex accessible public toilet in large park areas,
- Fencing

Many parks have some of these facilities but other necessary components may be missing. By providing access for wheelchairs, Council also provides access for people pushing strollers and prams. The combination of these two user groups comprises a significant percentage of the total users of parks.

2.4 Linkages

Park areas are often located adjacent to or in close proximity to natural areas, sportsgrounds and other Community Land. However, linkages between such areas are not always satisfactory. In recent years there has been a greater emphasis placed on the linkage between open space areas. These open space linkages provide greater movement oriented recreation as more and more people are now cycling or walking for pleasure. Cycleways and walkways can be provided on existing public reserves, wildlife corridors, drainage reserves, transmission line easements, road reserves and disused railway corridors may be utilised. Linkages and cycleways, may also be used to connect parks, areas of interest such as heritage items, commercial centres, and schools.

3.0 Development and Use

3.1 Infrastructure and Facilities

Subject to budgetary constraints, Council may construct or approve construction by others of a variety of facilities on this land. The purpose of any facilities provided shall be to support activities and uses that are consistent with the core objectives for this land category. Approved facilities are listed in Appendix 6 – Facilities that may be approved on Community Land.

3.2 Permitted and Prohibited Activities

For this land category, this PoM identifies activities that are permitted without approval, activities that may be permitted with approval, and activities that are prohibited on this land.

Individuals and organisations wishing to undertake activities that require approval must obtain written Council approval before commencing that activity. Some approvals/refusals will be straightforward. However, other activities, such as exhibitions, concerts, circuses, markets, car boot sales, will require an application, which forms the event management plan, insurances, and depending on the size may require a traffic management plan and development approval. These activities are listed in Appendix 7 – Permitted and Prohibited Activities on Community Land.

Planting in Parks

Any community organisation seeking to plant or revegetate an area of community land categorised as park and currently a mown grassed area, must obtain written content by Council prior to undertaking the work. Verbal consent from park maintenance staff does not constitute authorisation. The request should be in writing and accompanied by a plan drawn to scale indicating the proposed planting area, the species list, and the weeding programme.

The species list must contain the name of the species, mature heights of the species, the number of each species, and the planting density proposed. Any proposed plantings in parks are to consider safety by design principles and to provide adequate sight lines into and through the park area. The proposal should also describe how the work will be undertaken, who will be supervising the project and should also indicate their contact details.

The continued and ongoing maintenance is to be considered in any planting proposal. A planned weeding programme is required, including how the weeding will be undertaken, the frequency per year, and a commitment to continue weeding the area/bed for 3 to 5 years. This planned programme is essential, as it will assist in addressing the concerns of nearby neighbours that planted areas become weed infested, are planted and then left unmaintained and can be regarded as visually obtrusive.

Community Gardens

Any new community garden proposal requires written approval by Council. A formal policy and procedure sets out the council requirements. Any proposals should be discussed with the appropriate Council officer in the early stages of the project to understand the Council's requirements and the possible time taken for approval.

3.3 Specific Use Areas

There are many known conflicts in recreation activities. These conflicts can be resolved by designating specific areas for certain recreational pursuits. Other activities that may not be compatible in these areas would be prohibited. Activities involving possible recreational conflict include swimming and boats, horse riding and golf. Council may resolve to designate any area for a specific use in order to protect the users and/or the park. A number of 'vessel exclusion' areas have been set aside for swimming in Lake Macquarie (e.g. Warners Bay, Croudace Bay).

3.4 Special Events or Uses

Council will give due consideration to applications for the use of specific areas of parks for special events or uses. Special events, such as, carnivals, trade shows and circuses fall outside the scope and responsibility of the management committee. Special uses include activities such as community or commercial classes (e.g. exercise, tai-chi, boot-camp) or carnivals or sideshows. Any approvals will be accompanied by conditions. As well as a fee, or bond may apply to ensure any necessary restoration works are undertaken.

3.5 Sale of Alcohol

The sale of alcohol is not encouraged within Park areas. However, there may be special events (e.g. at food and wine events) in which the sale of alcohol may be considered for the duration of the event.

The sale of alcohol requires the approval of the NSW Police Department through the issue of a Functions Licence. When making application for the use of an area where the sale of alcohol is intended, a function licence must be produced for Council in each instance. Applicants are required to comply with any conditions of the Licensing Board of Court of NSW, and Council.

3.6 Alcohol Free Areas

Council may resolve that the consumption of alcohol is prohibited within certain areas, either completely, or between certain hours. This will usually result from a history of the subject area being used inappropriately, to the detriment of the public's use of the area, or involving malicious damage to property, littering, offensive behaviour or other crimes. Under S. 632 of the LG Act, Council is authorised to erect signs prohibiting certain activities.

3.7 Signage

Permanent

Under S. 632 of the LG Act, signs may be erected by Council to regulate various activities. Permissible signage includes: signs advising the reserve name and/or facilities contained within it, directional signs and traffic signs. Any other signage requires Council approval. Council's code for the 'Control of Advertisements and Structures used for the Display of Advertisements; as reviewed and revised from time to time, will be used as a basis for all future requests for advertising signage.

Temporary

This plan allows the erection of temporary signs directly relating to the recreation use of the reserve that are in place just prior to a special event. Any signs are to be erected wholly within the reserve; they must not restrict pedestrian access and/or restrict vehicle sight distance around corners or along streets. Large temporary signs require Council approval.

3.8 Dogs

Walking a dog is a recognised recreational pastime for many people. However, it is important that this recreational activity does not impinge on the quality of the recreation experience for other users. Dog owners comprise a substantial group of park users and their needs should be recognised together with the needs of other park users that may believe that dogs detract from their enjoyment of the park. Some known problems attributed to dogs include defecation, aggression to humans and other animals, barking and other nuisance behaviour and non-compliance with leash laws. Public parks are a recreation resource and an appropriate balance needs to be established between these two user groups.

In most parks, 'on leash' dog exercise is permitted. Dogs are not permitted to be walked 'off a leash' unless they are within one of Council's many designated dog exercise areas. In some areas, Council prohibits all dogs. These are usually areas of significant fauna habitat or where a conflict exists between other recreation uses, e.g. bird watching. Signs are installed at various locations describing the permitted usage of the area.

Dog clubs are required to seek Council permission to conduct dog obedience and training activities on Community Land, and they are responsible for the removal of all dog excrement. Council will enforce the Companion Animals Act 1998. This act in particular states that the owner of a dog that is on a prohibited place is guilty of an offence.

Generally a "prohibited place" is:

- within 10 metres of any playing apparatus,
- within 10 metres of cooking or eating facilities, or
- any area set-aside for the playing of organised games.

3.9 Parking

Larger parks that attract many users may require car parking to be provided within the park or on land beside or opposite the park. Generally, car parks should not occupy valuable foreshore land, but be positioned to minimise the impact on the park that they serve. Ideally, car parks should not be located immediately adjacent to children's play areas, as there is an issue of safety where cars and children are concerned.

Parking on any Council reserve, apart in the designated parking areas is not permitted. In general, emergency and service vehicles are the only vehicles permitted access into parks.

However, Council can approve parking on grassed areas that are not designated car parking area for special events.

4.0 Management

4.1 Operating Committees / Incorporated Bodies

Operating Committees or an incorporated community group may be appointed to manage some Council Parks. These entities will be authorized to manage park areas in accordance with S. 355 and S. 377 of the LG Act.

4.2 Fees and Charges / Conditions of Hire

Any park area maybe booked by organisations or community groups for their annual picnic days or Christmas parties, wedding ceremonies, social family functions, festivals, events, or commercial activities. Council officers will assess the suitability of the area for the suggested activity. Hiring fees and bonds are set out in LMCC Fees & Charges Schedule, which is updated annually.

4.3 Maintenance

A major management issue is the on-going maintenance of parks and the task facing Council in maintaining appropriate standards whilst facing ever-increasing workloads. Current management practices are largely concerned with maintaining the existing parks as clean and attractive facilities within the budget allocation. When planning future parks, emphasis should be placed on low maintenance facilities.

On some occasions parks may not be mown for some time. This may be due to a number of factors. For example, tractors may not be able to enter some areas for several weeks after prolonged periods of wet weather due to soil consistency and poor drainage. Maintenance of the facilities is an essential consideration when designing parks. Poor access for maintenance purposes could prove costly in the long run. The frequency of inspection of facilities like play and BBQ equipment is dependent upon the budget allocation, which will vary from year to year.

4.4 Leases, Licences and Other Estates

Council may consider granting leases and licences on Community Land categorised as Park, subject to the following conditions:

- The use is restricted to a public purpose, and
- Development be for a purpose which promotes or is ancillary / complimentary to it's major function as an recreation area and the enjoyment of the land as a public park and for public recreation, and
- Any lease is to be in accordance with S. 46 & 47 of the LG Act.

Some areas of parkland are subject to leasehold arrangements as indicated in the Schedule of Land. This PoM authorises the leasing, licensing or granting of any other estate over parks, and any building on parks for any community purpose as determined by council.

Council may consider the granting of licences:

- To owners or occupiers of residential allotments on adjoining land for the short-term, casual purpose of transporting building or landscaping work being carried out on the residential allotments and remove consequential waste.
- For commercial filming
- To joint owners of a Community Jetty
- To a commercial operator providing a recreation, cultural or tourism activity, program, or facility that compliments the objectives of this land category. As well as any requirements

specific to the approval, the licence would include obligations upon the holder to ensure that the environmental qualities of the land were not compromised, and that any damage to the land was fully made good. A bond may be required as a condition of any licence.

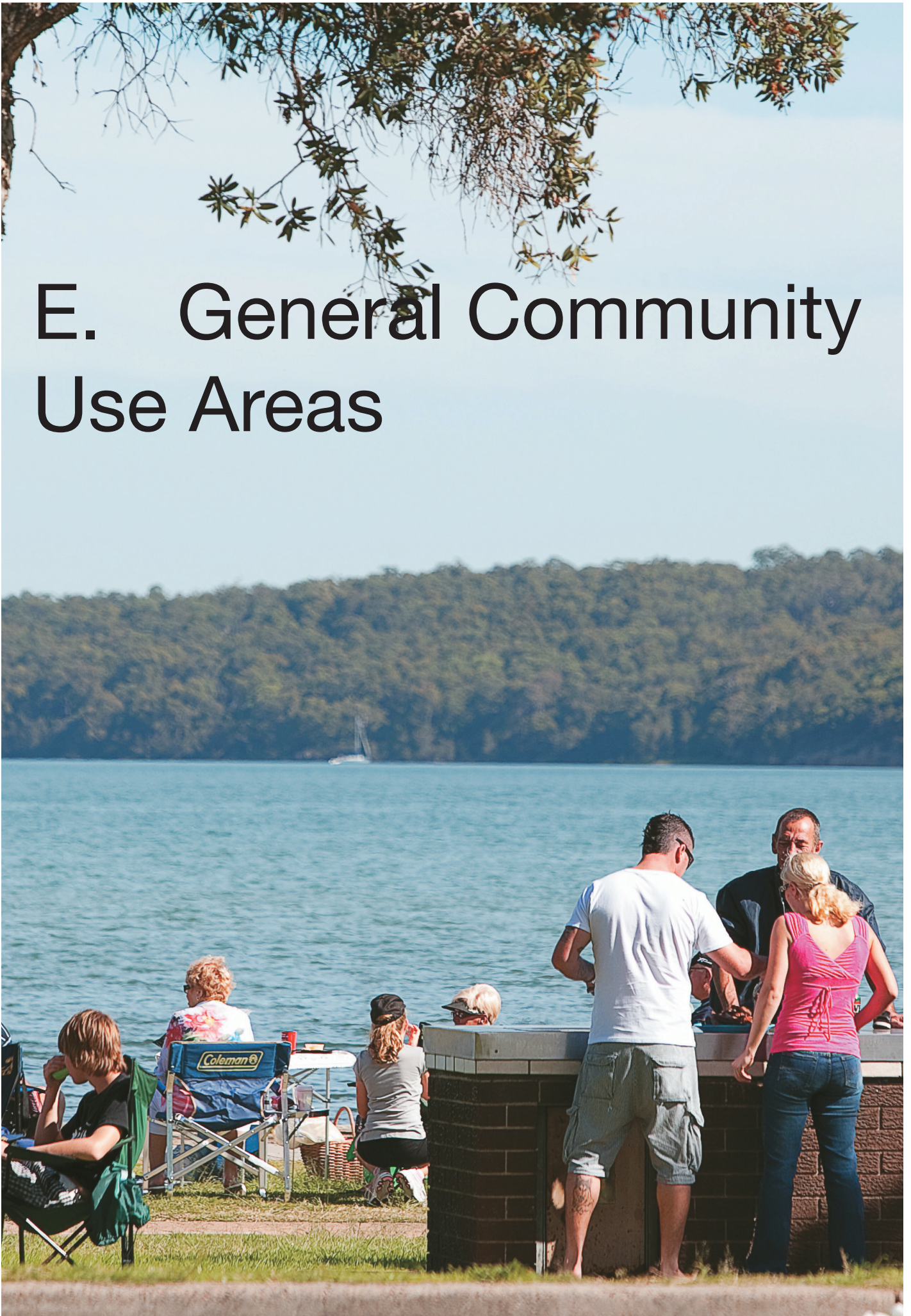
- For a private stormwater pipeline or utility service line across Community Land subject to the following conditions, that:
 - No economically viable alternate source of discharge or route is available, and
 - Maintenance of the reserve will benefit from the underground discharge of stormwater or the underground placement of the utility services, and
 - Market rent is charged for the occupation of the land, and
 - Any licence is to be in accordance with the LG Act 1993.

A lease or licence may also be considered for any commercial development in relation to a recreation or leisure pursuit in any of the City's parks, if within the guidelines of the LM LEP, and if in keeping with the design of the park and the park theme.

5.0 Management Framework for land categorised as Park

Issue	Objectives & Performance Targets	Means of Achievement	Manner of Assessment
Encourage Recreational Use	Encourage, promote and facilitate recreational, cultural, social and educational pastimes and activities	Identify catchments and the number and types of parks required to serve those catchments Special events arranged in Regional Park which promote recreation and social activities	Local catchment recreation plans prepared, identifying surpluses or deficiencies and land purchased to identify deficiencies. Special events organised.
Passive Recreational Use	Provide for passive recreational activities or pastimes and for the casual playing of games	Investigate opportunities to redevelop selected parks to increase the range of facilities they provide. Provide a range of play areas, including equipment for young people and for children with disabilities, skate parks and BMX tracks.	Increase level of use and user satisfaction with redeveloped area and new facilities. Higher levels of use by all children including those with disabilities. Council receives unsolicited positive feedback from the community.
Redevelop Parks	Improve the land in such a way as to promote and facilitate its use to achieve the other core objectives for its management	The installation of public toilets, paths, lighting, seats, picnic tables, BBQ's, bins, shade structures, pathways/cycleways, landscaping, rotundas, according to works schedule and budget allocation. Plants are selected according to suitability, life span, aesthetic appeal, maintenance, safety by design and consider incorporating edible plants in parks. Support community garden groups to establish and maintain community gardens in parkland areas	Increased public use of and acceptance of a variety of activities in parks. Landscaping undertaken when funding becomes available to enhance specific park areas. Community groups are developed and are managed in accordance with Council requirements.
	Identify parks that lack shade and plant shade trees near seating and in other suitable locations.		Shade trees planted.

E. General Community Use Areas



1.0 Introduction

This section has been prepared in accordance with the LG Act, to regulate the use and management of land categorised for General Community Use (GCU). The land covered by this PoM is either owned by LMCC and classified as Community Land, or is crown reserves over which Council is trust manager and the public are permitted entry. Refer to Appendix 2 for categorisation details for individual land parcels.

Council's current PoM for Leased/Licensed Areas of Community Land also applies to certain parcels or part parcels of land categorised as a GCU area. This PoM will replace that PoM.

1.1 Categorisation of the Land

This Section applies to community land categorised as a GCU area under S. 36 (4) of the LG Act, and to certain parcels of Crown land managed by Council that are used in a similar way.

It is important to note that there are limitations to the categorisation of land in Appendix 2 and the maps in Appendix 11. Pockets of natural areas, fauna habitat and native vegetation corridors may occur within this category. Any such pockets will be managed in accordance with the relevant natural area category. Council has a number of databases that can assist in identifying categories at a finer scale and more accurately. For example the Lake Macquarie City Native Vegetation and Corridors Maps can be used as an indication of where native vegetation pockets occur and where such pockets contribute to native vegetation corridors.

Threatened Species Populations and Vulnerable or Endangered Ecological Communities or their habitats may occur within this category. Council will manage these areas and habitats appropriately in accordance with its legislative responsibilities.

1.2 Core Objectives

The core objectives for land categorized for GCU are set out in S. 36I of the LG Act, as follows:

The core objectives for management of Community Land categorised as GCU are to promote, encourage and provide for the use of the land, and to provide facilities on the land, to meet the current and future needs of the local community and of the wider public:

- (a) In relation to public recreation and the physical, cultural, social and intellectual welfare or development of individual members of the public, and
- (b) In relation to purposes for which a lease, licence or other estate may be granted in respect of the land (other than the provision of public utilities and works associated with or ancillary to public utilities).

1.3 Purpose of General Community Use Areas

GCU areas provide opportunities for people to access recreation, sporting and various community facilities and services within their neighbourhood, on land parcels or part parcels that for various reasons are not suitable for categorisation as another category.

1.4 Status of General Community Use Areas

- Areas categorised as GCU contain community and recreation facilities that may or may not be managed by a lease or licence. Typical facilities could include:
- Senior citizens centre
- Child care centre, kindergarten, preschool
- Caravan park
- Community hall
- Youth centre
- Community centre, neighbourhood centre
- Bowling club

- Girl Guides hall or Scout hall
- Sailing, canoe or rowing club house
- Equestrian club ground,
- Kiosk,
- Recreation or sporting facility.

Other areas categorised for GCU may include land dedicated as drainage reserves and land containing transmission line easements.

1.5 Value of General Community Use Areas

The importance of local reserves to a community should not be underestimated. They can provide opportunities for people to access recreation and sporting services, community facilities and public services. GCU areas may provide opportunities for formal and informal recreation activities that have significance at local and neighbourhood level.

2.0 Key Issues

Major issues identified for users of facilities located within this category of Community Land include:

- **User Safety**

Public safety is of the utmost importance in the management and maintenance of GCU areas. Human misuse (especially vandalism) or overuse of these areas is another factor in user management, costing Council money to repair each year.

Urban development (usually residential) borders a large number of GCU areas. The impact of the use on neighbours is an important ongoing issue.

- **Land Management**

Nutrient loading and sedimentation associated with urban run-off requires attention, preferably at the source.

Sensitive land use that is required where GCU areas border on natural areas or form part of a natural area linkage, to manage edge effects.

The visual quality and amenity of the GCU area must be managed. Special conditions may be required where the area is the subject of a lease.

3.0 Development and Use

Activities that are considered permissible under the LM LEP 2004 (as amended) and Lake Macquarie DCP's (as revised) may be permissible on GCU areas under this PoM, subject to any exclusions identified in this Section. Some of those activities may be permissible without development consent, but other activities may require consent.

3.1 Infrastructure and Facilities

Subject to budgetary constraints, Council may construct or approve construction by others of a variety of facilities on this land. The purpose of any facilities provided shall be to support activities and uses that are consistent with the core objectives for this land category. Approved facilities are listed in Appendix 6 – Facilities that may be approved on Community Land.

3.2 Permitted and Prohibited Activities

For this land category, this PoM identifies activities that are permitted without approval, activities that may be permitted with approval, and activities that are prohibited on this land.

Individuals and organisations wishing to undertake activities that require approval must obtain specific Council approval before commencing that activity. Some approvals/refusals will be straightforward. These activities are listed in Appendix 7 – Permitted and Prohibited Activities on Community Land.

3.3 Special Events

For special events such as carnivals, commercial use, trade shows and circuses, Council will consider applications for use, as these special events may fall outside the scope of responsibility of any volunteer management entity. Any approvals will be accompanied by conditions. As well as a fee, a bond may apply to ensure any necessary restoration works are undertaken.

3.4 Sale of Alcohol

The occasional sale of alcohol by an event manager, committee, club, or group requires the approval of the NSW Police Department through the issue of a Functions Licence. The function licence must be produced for Council in each instance when making application for the use of a recreation area if the sale of alcohol is intended. Applicants are required to comply with any conditions of the Licensing Board or Court of NSW, or Council.

Council may also prohibit the consumption of alcohol for the duration of an event in a park or reserve at the request of the organiser.

3.5 Alcohol Free Areas

Council may resolve that the consumption of alcohol is prohibited within certain areas, either completely, or between certain hours. This will usually result from a history of the subject area being used inappropriately, to the detriment of the public's use of the area, or involving malicious damage to property, littering, offensive behaviour or other crimes. Under S. 632 of the LG Act, Council is authorised to erect signs prohibiting certain activities.

3.6 Signage

Permanent

Permissible signage includes signs that are erected by Council to regulate various activities under S. 632 of the LG Act, signs advising the reserve name and/or facilities contained within it, directional signs and traffic signs. Any other signage requires prior Council approval. Councils code for the "Control of Advertisements and Structures used for the Display of Advertisements", as reviewed and revised from time to time, will be used as a basis for all future requests for advertising signage.

Temporary

Temporary signs would include items such as banners used by sporting clubs. This plan authorises the use of temporary signs directly relating to the recreational use of a reserve. The signs are to be in place for no more than one week prior to an event and the signs must be removed immediately following the event. The temporary signs are to be erected wholly within the reserve, but do not restrict pedestrian access and do not restrict vehicle sight distance around corners or along streets. Some large temporary signs may still require Council approval.

3.7 Parking

Council facilities attract users, and these facilities will require car parking to be provided. Generally, car-parking areas should not occupy valuable parkland, but be positioned to minimise the impact on the area they serve. Car parks should not be located near children's play areas, as there is an issue of safety where cars and children are concerned.

Parking on any Council reserve, apart from in designated parking areas is not permitted.

Emergency and maintenance vehicles, and vehicles involved in the delivery of goods for an event are generally the only vehicles permitted access into parks. However, Council may approve parking on grassed areas that are not designated car parking area for special events.

4.0 Management

4.1 Volunteer Management

Operating Committees or an incorporated body may be appointed to manage facilities on GCU land. These entities will be authorized to manage GCU areas in accordance with S. 355 and S. 377 of the LG Act 1993.

4.2 Fees and Charges / Conditions of Hire

Many Council buildings may be booked for activities, identified in this section as permissible. Applications must be made through Council's booking system or an Operating Committee. Most bookings incur a hiring fee, and in some cases, a bond. Hiring fees are set out in LMCC's Fees & Charges Schedule, which is updated annually.

4.3 Maintenance

On-going maintenance of buildings in GCU areas is a considerable task facing Council in maintaining appropriate standards whilst facing ever-increasing workloads. These areas require different levels of maintenance, risk management and resources due to their diversity in land use. Their status ranges from poorly maintained to highly maintained facilities. Those areas that are leased exclusively to a group or organisation may be required to be maintained by the lessee.

4.4 Leases, Licences and Other Estates

Council may consider granting leases and licences on Community Land categorised as General Community Use, subject to the following conditions:

- The use is for a public purpose, and
- Development be for a purpose which promotes or is ancillary / complimentary to the major function of the area as a sporting area or for the enjoyment of the land as a public park for public recreation, and
- Any lease is to be in accordance with section 46 & 47 of the LG Act, as amended.

Council uses leases and licences to formalise the use of Community Land by some groups such as sporting clubs, community organisations, schools or individuals who provide facilities or services for public use.

This section permits the leasing, licensing or granting of another estate over GCU areas, and any building on GCU areas for any community purpose as determined by Council.

Council may consider the granting of leases or licences:

- To owners or occupiers of residential allotments on adjoining land for the short-term, casual purpose of transporting building or landscaping work being carried out on the residential allotments and remove consequential waste.
- For commercial filming
- To joint owners of a Community Jetty
- To a commercial operator providing a recreation, cultural or tourism activity, program, or facility that compliments the objectives of this land category. As well as any requirements specific to the approval, the licence would include obligations upon the holder to ensure that the environmental qualities of the land were not compromised, and that any damage to the land was fully made good. A bond may be required as a condition of any licence.

- For a private stormwater pipeline or utility service line across Community Land subject to the following conditions, that:
 - o No economically viable alternate source of discharge or route is available, and
 - o Maintenance of the reserve will benefit from the underground discharge of stormwater or the underground placement of the utility services, and
 - o Market rent is charged for the occupation of the land, and
 - o Any licence is to be in accordance with the LG Act.
- Council may also consider granting a lease or licence for any commercial development in relation to a recreation, community or leisure pursuit in any of the City's GCU areas, if within the guidelines of the LM LEP, and if in keeping with the design of the area and the park theme.

5.0 Management Framework for General Community Use Areas

Issue	Objectives & Performance Targets	Means of Achievement	Manner of Assessment
<p>Provide Facilities to Meet Community Needs</p>	<p>In relation to public recreation and the physical, cultural, social and intellectual welfare or development of individual members of the public</p>	<p>Identify sites that may be suitable to accommodate compatible community or commercial facilities, either Council operated or leased, that could benefit the local and broader communities. Community Buildings Audit and Strategy</p>	<p>Sites identified for future development.</p>
<p>Purposes for Lease, Licence and Other Estates</p>	<p>In relation to purposes for which a lease, licence or other estate may be granted in respect of the land (other than the provision of public utilities and works associated with or ancillary to public utilities).</p>	<p>New leases/licences to be entered into for purposes authorised by this PoM and subject to Council approval.</p>	<p>Complete audit and strategy and establish an action plan Lease/licence agreements receive Council approval.</p>

F APPENDICES

Appendix 1 Other Plans of Management

Since 1994, Council has prepared almost 50 PoMs with many still in force at the date of issue of this PoM. Some of the PoM's previously developed were prepared prior to the 1998 Community Land amendments to the LGA, and are technically redundant. These documents will be superseded by this Plan.

This PoM will apply to any Community Land or Crown Land parcels that form part of the following specific area PoM's or generic plan. For completeness, the land parcels that are also covered by a specific area PoM have a notation in the 'comments' column within the Schedule of Land in Appendix 2.

Land parcels covered by other PoM's, existing that will remain in force are:

- Green Point Foreshore Reserve Plan of Management (1997)
- Fernleigh Track Implementation Plan (1999) [Operational Land]
- Belmont Lagoon Plan of Management (2001)
- Rathmines Park Plan of Management (2002)
- Coastline Plans of Management (I-IX, 2001-2004) [excluding VIII, not adopted]
- North Wallarah Peninsula Reserve & Habitat Corridor PoM 2006
- Mawson's Lookout PoM (2008)
- Speers Point Park & Surrounds Plan of Management (2008)
- Warners Bay Foreshore PoM and Masterplan (2008)
- Wyee Point Plan of Management (2010)

Appendix 2 Land Schedule

All land parcels to which this Plan applies are listed by suburb location in the table in Appendix 2. In the interests of completeness, the land schedule also contains Community Land parcels covered by other PoMs, as well as Crown reserves managed by Council and accessible to the public. The following codes and abbreviations apply to Land Schedule:

Column Heading	Description
Reserve/Park Name	Park or reserve name, commonly known or as adopted by Council or named in accordance with NSW Geographical Names Board procedures.
Street No.	Number in Street - Property Description
Street	Name of Street - Property Description
Suburb	Name of Suburb – Property Description
Lot	Lot
Sec	Section
DP	Deposited Plan
Owner	
LMCC	Lake Macquarie City Council is the owner in fee simple
Cr-A	Crown reserve, with LMCC as appointed trust manager
Cr-D	Crown reserve, management devolved to LMCC
Cr-?	Crown reserve, managed by Council, status unresolved
Crown Reserve No.	The reserve number as gazetted
Crown Reserve Purpose	The purpose for which the land was reserved
Community Land - categories	
N	Natural Area
S	Sportsground
P	Park
G	General Community Use
AoC	Area of Cultural Significance
Community Land – Natural Area categories	
b	bushland
e	escarpment
f	foreshore
we	wetland
wa	watercourse
Comments	General notes, such as, drainage reserves. Name of the specific area PoM applying to the land.
Abbreviations	
Access & Drain	Reserve for Access and Drainage
Camp	Camping
Com	Community
Com Purposes	Community Purposes
Environ Prot	Environmental Protection
Fore	Foreshore
Mem	Memorial
Native Flora	Preservation of Native Flora
Native Flora & Fauna	Promotion of the study & Preservation of Native Flora & Fauna
OL	Operational Land
PoM	Plan of Management
Pres Native Flora & Fauna	Preservation of Native Flora & Fauna
Pub Purposes	Public Purposes
Rec	Recreation
Res	Reserve
Vested	Land previously a crown reserve, now LMCC owned land
Water Res	Water Reserve

Lake Macquarie City Council

Land Schedule

Refer to the first page of this appendix for an explanation of codes used in this table

Reserve/Park Name	No.	Street	Suburb	Lot	Sec	DP	Land Owner	Crown Reserve No.	Crown Reserve Purpose	CL Category	Natural Area Category	Comments
	24	Astor Street	Adamstown Heights	282		248576	LMCC			N	b	
	26	Astor Street	Adamstown Heights	283		248576	LMCC			N	b	
	28	Astor Street	Adamstown Heights	293		248576	LMCC			N	b	
Raspberry Gully Res	32A	Elton Close	Adamstown Heights	52		261260	LMCC			N, P	b, we, wa	
	33	Elton Close	Adamstown Heights	51		261260	LMCC			N	b	
	12	Harden Close	Adamstown Heights	319		249439	LMCC			N	b, e	
	104	Madison Drive	Adamstown Heights	239		252655	LMCC			N	b	
Raspberry Gully Res	1A	Princeton Avenue	Adamstown Heights	138		252655	LMCC			P		
Pickering Oval	2A	Princeton Avenue	Adamstown Heights	28		253858	LMCC			N, S	b	
	164A	Princeton Avenue	Adamstown Heights	20		788169	LMCC			N	b	
	165C	Princeton Avenue	Adamstown Heights	19		788169	LMCC			N	b	
	167A	Princeton Avenue	Adamstown Heights	91		882065	LMCC			N	b	
	12	Ragan Close	Adamstown Heights	92		261260	LMCC			N	b	
	13	Ragan Close	Adamstown Heights	91		261260	LMCC			N	b	
	13A	Russell Avenue	Adamstown Heights	52		25677	LMCC			P		
	14A	Russell Avenue	Adamstown Heights	51		25677	LMCC			N, P	b, e	
Arcadia Res	39A	Alexander Parade	Arcadia Vale	642		13129	LMCC			P		
	101	Alexander Parade	Arcadia Vale	647		13129	Cr-?			N, P	b, f	
Wangi Oval	8	Dobell Drive	Arcadia Vale	125		13129	LMCC			S		
Wangi Oval	8	Dobell Drive	Arcadia Vale	126		13129	LMCC			S		
Wangi Oval	8	Dobell Drive	Arcadia Vale	127		13129	LMCC			S		
Wangi Oval	12	Dobell Drive	Arcadia Vale	645		13129	LMCC			S		
Wangi Oval	2C	Donnelly Road	Arcadia Vale	128		13129	LMCC			S		
Wangi Oval	2C	Donnelly Road	Arcadia Vale	129		13129	LMCC			S		
Wangi Oval	2C	Donnelly Road	Arcadia Vale	130		13129	LMCC			S		
Wangi Oval	2C	Donnelly Road	Arcadia Vale	130A		13129	LMCC			S		
Wangi Oval	2C	Donnelly Road	Arcadia Vale	131		13129	LMCC			S		
Wangi Oval	2C	Donnelly Road	Arcadia Vale	132		13129	LMCC			S		
Wangi Oval	2C	Donnelly Road	Arcadia Vale	133		13129	LMCC			S		
Wangi Oval	2C	Donnelly Road	Arcadia Vale	134		13129	LMCC			S		

Plan of Management for Community Land 2011 Version 3

Adopted 28th November 2011

Lake Macquarie City Council

Reserve/Park Name	No.	Street	Suburb	Lot	Sec	DP	Land Owner	Crown Reserve No.	Crown Reserve Purpose	CL Category	Natural Area Category	Comments
Wangi Oval	2C	Donnelly Road	Arcadia Vale	135		13129	LMCC			S		
Wangi Oval	2C	Donnelly Road	Arcadia Vale	136		13129	LMCC			S		
Wangi Oval	2C	Donnelly Road	Arcadia Vale	137		13129	LMCC			S		
Wangi Oval	2C	Donnelly Road	Arcadia Vale	138		13129	LMCC			S		
Wangi Oval	2C	Donnelly Road	Arcadia Vale	139		13129	LMCC			S		
Wangi Oval	2C	Donnelly Road	Arcadia Vale	140		13129	LMCC			S		
Wangi Oval	2C	Donnelly Road	Arcadia Vale	171		13129	LMCC			S		
Wangi Oval	2C	Donnelly Road	Arcadia Vale	172		13129	LMCC			S		
Wangi Oval	2C	Donnelly Road	Arcadia Vale	173		13129	LMCC			S		
Wangi Oval	2C	Donnelly Road	Arcadia Vale	7026		1125972	Cr-A	83203	Public Rec	S		
Wangi Oval	2C	Donnelly Road	Arcadia Vale	PT141		13129	LMCC			S		
Wangi Oval	24	Donnelly Road	Arcadia Vale	21		1048061	LMCC			S		
	127	Donnelly Road	Arcadia Vale	760		12507	LMCC		Access Drain	N	wa	
	13	Fern Street	Arcadia Vale	326		13129	LMCC			N	b	
	15	Fern Street	Arcadia Vale	325		13129	LMCC			N	b	
	17	Fern Street	Arcadia Vale	324		13129	LMCC			N	b	
	19	Fern Street	Arcadia Vale	323		13129	LMCC			N	b	
	21	Fern Street	Arcadia Vale	322		13129	LMCC			N	b	
	49	Macquarie Street	Arcadia Vale	621		13129	LMCC			N	wa	Drainage reserve
	6	Park Street	Arcadia Vale	649		13129	LMCC			N	wa	
Sylvan Park	7	Sylvan Close	Arcadia Vale	PT648		13129	LMCC			P		
	6C	Brandon Street	Argenton	481		242109	LMCC			N	b	
	10C	Brandon Street	Argenton	483		242109	LMCC			N	b, we	
	14C	Brandon Street	Argenton	485		242109	LMCC			N	b, we	
	18C	Brandon Street	Argenton	301		550751	LMCC			N	b, we	
	59A	Brandon Street	Argenton	22		258943	LMCC			P		
Argenton Com Hall	7	Elizabeth Street	Argenton	10	K	8993	LMCC			G		
Argenton Com Hall	7	Elizabeth Street	Argenton	11	K	8993	LMCC			G		
Argenton Com Hall	7	Elizabeth Street	Argenton	12	K	8993	LMCC			G		
Argenton Com Hall	7	Elizabeth Street	Argenton	8	K	8993	LMCC			G		
Argenton Com Hall	7	Elizabeth Street	Argenton	9	K	8993	LMCC			G		
	399C	Lake Road	Argenton	620		551618	LMCC			N	b, wa, we	

Plan of Management for Community Land 2011 Version 3

Adopted 28th November 2011

Lake Macquarie City Council

Reserve/Park Name	No.	Street	Suburb	Lot	Sec	DP	Land Owner	Crown Reserve No.	Crown Reserve Purpose	CL Category	Natural Area Category	Comments
	407C	Lake Road	Argenton	625		582227	LMCC			N	b	
	413C	Lake Road	Argenton	615		537897	LMCC			N	b, wa, we	
	413C	Lake Road	Argenton	618		539908	LMCC			N	b	
	415C	Lake Road	Argenton	671		576599	LMCC			N	b	
Kindyerra Park, Jack Edwards Oval, Argenton BMX	531A	Lake Road	Argenton	3		577566	LMCC			N, S, P	wa	
	1A	Margaret Street	Argenton	0		0	CR-D		Public Rec	P		
	134	Montgomery Street	Argenton	10	L	8993	LMCC			P		
	134	Montgomery Street	Argenton	11	L	8993	LMCC			P		
	134	Montgomery Street	Argenton	7	L	8993	LMCC			P		
	134	Montgomery Street	Argenton	8	L	8993	LMCC			P		
	134	Montgomery Street	Argenton	9	L	8993	LMCC			P		
Kindyerra Park, Jack Edwards Oval, Argenton BMX	160	Montgomery Street	Argenton	1723		755233	LMCC			S		
	16A	Park Avenue	Argenton	PT		0	LMCC			N	wa	Drainage reserve
	29A	Park Avenue	Argenton	PT		0	LMCC			N	wa	Drainage reserve
	4	Copeland Street	Awaba	231		755207	Cr-D	19452	Public Rec	N	b	
Awaba Oval	21	Evans Street	Awaba	PT248		755207	Cr-D	71289	Camping & Public Rec	N, S	b	
	12	Melbourne Street	Awaba	10	10	758041	Cr-D	19451	Public Rec	N	b	
Awaba Oval	2A	Olney Street	Awaba	1	29	758041	LMCC			S		Includes unformed road through Awaba Oval
Awaba Rec Res	2A	Olney Street	Awaba	10	29	758041	LMCC			S		
Awaba Tennis	2A	Olney Street	Awaba	11	29	758041	LMCC			S		
Awaba Tennis	2A	Olney Street	Awaba	12	29	758041	LMCC			S		
Awaba Oval	2A	Olney Street	Awaba	2	29	758041	LMCC			S		
Awaba Oval	2A	Olney Street	Awaba	3	29	758041	LMCC			S		
Awaba Oval, Awaba Equestrian	2A	Olney Street	Awaba	4	29	758041	LMCC			S		
Awaba Rec Res	2A	Olney Street	Awaba	9	29	758041	LMCC			S		
	2A	Olney Street	Awaba	1		1139314	Cr-D	71289	Camping & Public Rec	N	b	

Plan of Management for Community Land 2011 Version 3

Adopted 28th November 2011

Lake Macquarie City Council

Reserve/Park Name	No.	Street	Suburb	Lot	Sec	DP	Land Owner	Crown Reserve No.	Crown Reserve Purpose	CL Category	Natural Area Category	Comments
	13	Olney Street	Awaba	3	30	758041	Cr-D	19438	Drainage	N	b	
	13	Olney Street	Awaba	4	30	758041	Cr-?			P		
	13	Olney Street	Awaba	5	30	758041	Cr-?			P		
	13	Olney Street	Awaba	6	30	758041	Cr-?			P		
	13	Olney Street	Awaba	7	30	758041	Cr-?			P		
	13	Olney Street	Awaba	8	30	758041	Cr-?			P		
	22A	Ourimbah Street	Awaba	15		249535	LMCC			N	b	
	3	Sydney Street	Awaba	1	32	758041	Cr-D	19439	Drainage	N	b	
	2	Toronto Street	Awaba	7052		1057169	Cr-D	19445	Drainage	N	b	
	5	Toronto Street	Awaba	1	40	758041	Cr-D	19440	Drainage	N	b	
	9	Toronto Street	Awaba	1	42	758041	Cr-D	19441	Drainage	N	b	
	177	Wilton Road	Awaba	426		823739	Cr-D	19445	Drainage	N	b	
	57	Balcolyn Street	Balcolyn	18	E	2458	LMCC			N	b	
	57	Balcolyn Street	Balcolyn	32	E	27655	LMCC			N, P, G	b	
	1A	Colban Street	Balcolyn	33		23604	LMCC			P		
	1	Helena Street	Balcolyn	56	C	27655	LMCC			P		
	34A	Helena Street	Balcolyn	851		810843	LMCC			N	wa	Drainage reserve
Figtree Point Res	1B	Hewitt Street	Balcolyn	7	A	2458	LMCC			P, G		
	2A	Hewitt Street	Balcolyn	34		23604	LMCC			P		
	31C	King Street	Balcolyn	41		1136903				P		
	79A	Lake Road	Balcolyn	137		249719	LMCC			N	wa	
	7A	Lawrie Street	Balcolyn	3		814599	LMCC			N	wa	Drainage reserve
	1A	Pantowara Street	Balcolyn	6		25985	Cr-D	91545	Public Rec	P		
	1B	Pantowara Street	Balcolyn	7016		1021267	Cr-D	91545	Public Rec	P		
	1A	Pantowara Street	Balcolyn	6		26549				P		
Shingle Splitters Pt Res	1A	Queen Street	Balcolyn	1	J	2458	LMCC			P		
	2A	Queen Street	Balcolyn	21	J	27655	LMCC			P		
	9A	Queen Street	Balcolyn	103		730402	LMCC			P		
	2A	Yarrowonga Park Road	Balcolyn	1		254920	LMCC			N	b, f	Part reclassified to OL (1984 LEP Amdt 182)
Balmoral Place	1A	Balmoral Place	Balmoral	365		46746	Cr-D	97099	Public Rec	P		

Plan of Management for Community Land 2011 Version 3

Adopted 28th November 2011

Lake Macquarie City Council

Reserve/Park Name	No.	Street	Suburb	Lot	Sec	DP	Land Owner	Crown Reserve No.	Crown Reserve Purpose	CL Category	Natural Area Category	Comments
	36	Letchworth Parade	Balmoral	3530		555858	LMCC			N, P	we	
	38	Letchworth Parade	Balmoral	3531		555858	LMCC			N, G	b, wa, we	
	109	Letchworth Parade	Balmoral	352		11539	LMCC			N	b	
	1	Bath Street	Barnsley	31	F	1274	LMCC			N	wa	
	1	Bath Street	Barnsley	32	F	1274	LMCC			N	wa	
	1	Bath Street	Barnsley	33	F	1274	LMCC			N	wa	
	1A	Bath Street	Barnsley	7009		94196	Cr-A	57876	Public Rec	N	wa	
	2	Bath Street	Barnsley	22	G	1274	LMCC			N	wa	
	7	Bath Street	Barnsley	29	F	1274	LMCC			N	wa	
	7	Bath Street	Barnsley	30	F	1274	LMCC			N	wa	
	8	Bath Street	Barnsley	18	G	1274	LMCC			N	wa	
	8	Bath Street	Barnsley	19	G	1274	LMCC			N	wa	
	11	Bath Street	Barnsley	27	F	1274	LMCC			N	wa	
	11	Bath Street	Barnsley	28	F	1274	LMCC			N	wa	
	12	Bath Street	Barnsley	16	G	1274	LMCC			N	wa	
	12	Bath Street	Barnsley	17	G	1274	LMCC			N	wa	
	15	Bath Street	Barnsley	5	H	1274	LMCC			N	b	
	15	Bath Street	Barnsley	6	H	1274	LMCC			N	b	
	16	Bath Street	Barnsley	14	G	1274	LMCC			N	wa	
	16	Bath Street	Barnsley	15	G	1274	LMCC			N	wa	
	19	Bath Street	Barnsley	7	H	1274	LMCC			N	b	
	19	Bath Street	Barnsley	8	H	1274	LMCC			N	b	
	20	Bath Street	Barnsley	12	G	1274	LMCC			N	wa	
	20	Bath Street	Barnsley	13	G	1274	LMCC			N	wa	
	22	Bath Street	Barnsley	11	G	1274	LMCC			N	wa	
	23	Bath Street	Barnsley	10	H	1274	LMCC			N	wa	
	23	Bath Street	Barnsley	9	H	1274	LMCC			N	wa	
	24	Bath Street	Barnsley	10	G	1274	LMCC			N	wa	
	24	Bath Street	Barnsley	7	G	1274	LMCC			N	wa	
	24	Bath Street	Barnsley	8	G	1274	LMCC			N	wa	
	24	Bath Street	Barnsley	9	G	1274	LMCC			N	wa	
	27	Bath Street	Barnsley	11	H	1274	LMCC			N	wa	

Lake Macquarie City Council

Reserve/Park Name	No.	Street	Suburb	Lot	Sec	DP	Land Owner	Crown Reserve No.	Crown Reserve Purpose	CL Category	Natural Area Category	Comments
	27	Bath Street	Barnsley	12	H	1274	LMCC			N	wa	
	32	Bath Street	Barnsley	5	G	1274	LMCC			N	wa	
	32	Bath Street	Barnsley	6	G	1274	LMCC			N	wa	
	36	Bath Street	Barnsley	3	G	1274	LMCC			N	wa	
	36	Bath Street	Barnsley	4	G	1274	LMCC			N	wa	
	40	Bath Street	Barnsley	2	G	1274	LMCC			N	wa	
	42	Bath Street	Barnsley	1	G	1274	LMCC			N	wa	
	1	Bramcote Street	Barnsley	10	A	1274	LMCC			N	b	
	2	Bramcote Street	Barnsley	7	B	1274	LMCC			N	b	
	2	Bramcote Street	Barnsley	8	B	1274	LMCC			N	b	
	2	Bramcote Street	Barnsley	9	B	1274	LMCC			N	b	
	3	Bramcote Street	Barnsley	11	A	1274	LMCC			N	b	
	3	Bramcote Street	Barnsley	12	A	1274	LMCC			N	b	
	7	Bramcote Street	Barnsley	13	A	1274	LMCC			N	b	
	7	Bramcote Street	Barnsley	14	A	1274	LMCC			N	b	
	7	Bramcote Street	Barnsley	15	A	1274	LMCC			N	b	
	7	Bramcote Street	Barnsley	16	A	1274	LMCC			N	b	
	8	Bramcote Street	Barnsley	5	B	1274	LMCC			N	b	
	8	Bramcote Street	Barnsley	6	B	1274	LMCC			N	b	
	12	Bramcote Street	Barnsley	4	B	1274	LMCC			N	b	
	14	Bramcote Street	Barnsley	3	B	1274	LMCC			N	b	
	16	Bramcote Street	Barnsley	1	B	1274	LMCC			N	b	
	16	Bramcote Street	Barnsley	2	B	1274	LMCC			N	b	
	20	Cliffbrook Street	Barnsley	1	A	1274	LMCC			N	b	
	20	Cliffbrook Street	Barnsley	18	A	1274	LMCC			N	b	
	22	Cliffbrook Street	Barnsley	17	A	1274	LMCC			N	b	
	22	Cliffbrook Street	Barnsley	2	A	1274	LMCC			N	b	
	24	Cliffbrook Street	Barnsley	3	A	1274	LMCC			N	b	
	24	Cliffbrook Street	Barnsley	4	A	1274	LMCC			N	b	
	26	Cliffbrook Street	Barnsley	5	A	1274	LMCC			N	b	
	26	Cliffbrook Street	Barnsley	6	A	1274	LMCC			N	b	
	26	Cliffbrook Street	Barnsley	7	A	1274	LMCC			N	b	

Lake Macquarie City Council

Reserve/Park Name	No.	Street	Suburb	Lot	Sec	DP	Land Owner	Crown Reserve No.	Crown Reserve Purpose	CL Category	Natural Area Category	Comments
	28	Cliffbrook Street	Barnsley	8	A	1274	LMCC			N	b	
	28	Cliffbrook Street	Barnsley	9	A	1274	LMCC			N	b	
	29	Cliffbrook Street	Barnsley	20	L	872	LMCC			P		
	29	Cliffbrook Street	Barnsley	21	L	872	LMCC			P		
	42	Cliffbrook Street	Barnsley	2	J	1274	LMCC			N	b	
	42	Cliffbrook Street	Barnsley	3	J	1274	LMCC			N	b	
	42	Cliffbrook Street	Barnsley	4	J	1274	LMCC			N	b	
	42	Cliffbrook Street	Barnsley	5	J	1274	LMCC			N	b	
	42	Cliffbrook Street	Barnsley	6	J	1274	LMCC			N	b	
	1	Codrington Street	Barnsley	48	C	872	LMCC			N	wa	
	1	Codrington Street	Barnsley	49	C	872	LMCC			N	wa	
	2	Codrington Street	Barnsley	1	N	872	LMCC			N	wa	
	2	Codrington Street	Barnsley	2	N	872	LMCC			N	wa	
	2	Codrington Street	Barnsley	3	N	872	LMCC			N	wa	
	2	Codrington Street	Barnsley	4	N	872	LMCC			N	wa	
	6	Codrington Street	Barnsley	5	N	872	LMCC			N	wa	
	6	Codrington Street	Barnsley	6	N	872	LMCC			N	wa	
	62	Codrington Street	Barnsley	16	L	872	LMCC			P		
	62	Codrington Street	Barnsley	17	L	872	LMCC			P		
	62	Codrington Street	Barnsley	18	L	872	LMCC			P		
	62	Codrington Street	Barnsley	19	L	872	LMCC			P		
	68	Codrington Street	Barnsley	2		706910	LMCC			N	b	
	14	College Street	Barnsley	19	F	1145	LMCC			N	wa	
	2	Deepwater Street	Barnsley	1	J	1274	LMCC			N	wa	
	2	Deepwater Street	Barnsley	10	J	1274	LMCC			N	wa	
	2	Deepwater Street	Barnsley	11	J	1274	LMCC			N	wa	
	2	Deepwater Street	Barnsley	7	J	1274	LMCC			N	wa	
	2	Deepwater Street	Barnsley	8	J	1274	LMCC			N	wa	
	2	Deepwater Street	Barnsley	9	J	1274	LMCC			N	wa	
	10	Deepwater Street	Barnsley	1	I	1274	LMCC			N	wa	
	10	Deepwater Street	Barnsley	10	I	1274	LMCC			N	wa	
	10	Deepwater Street	Barnsley	2	I	1274	LMCC			N	wa	

Lake Macquarie City Council

Reserve/Park Name	No.	Street	Suburb	Lot	Sec	DP	Land Owner	Crown Reserve No.	Crown Reserve Purpose	CL Category	Natural Area Category	Comments
	10	Deepwater Street	Barnsley	3	I	1274	LMCC			N	wa	
	10	Deepwater Street	Barnsley	4	I	1274	LMCC			N	wa	
	10	Deepwater Street	Barnsley	5	I	1274	LMCC			N	wa	
	10	Deepwater Street	Barnsley	6	I	1274	LMCC			N	wa	
	10	Deepwater Street	Barnsley	7	I	1274	LMCC			N	wa	
	10	Deepwater Street	Barnsley	8	I	1274	LMCC			N	wa	
	10	Deepwater Street	Barnsley	9	I	1274	LMCC			N	wa	
	30	Deepwater Street	Barnsley	11	I	1274	LMCC			N	wa	
	32	Deepwater Street	Barnsley	12	I	1274	LMCC			N	wa	
	32	Deepwater Street	Barnsley	13	I	1274	LMCC			N	wa	
	32	Deepwater Street	Barnsley	14	I	1274	LMCC			N	wa	
	32	Deepwater Street	Barnsley	15	I	1274	LMCC			N	wa	
	40	Deepwater Street	Barnsley	1	F	1274	LMCC			N	wa	
	40	Deepwater Street	Barnsley	2	F	1274	LMCC			N	wa	
	44	Deepwater Street	Barnsley	3	F	1274	LMCC			N	wa	
	44	Deepwater Street	Barnsley	4	F	1274	LMCC			N	wa	
	48	Deepwater Street	Barnsley	5	F	1274	LMCC			N	wa	
	48	Deepwater Street	Barnsley	6	F	1274	LMCC			N	wa	
	48	Deepwater Street	Barnsley	7	F	1274	LMCC			N	wa	
	48	George Street	Barnsley	1	F	631	LMCC			N	wa	Drainage reserve
	37	Government Road	Barnsley	1	A	1145	LMCC			N	wa	Drainage reserve
	37	Government Road	Barnsley	2	A	1145	LMCC			N	wa	
	37A	Government Road	Barnsley	3	A	1145	LMCC			N	wa	Drainage reserve
	37A	Government Road	Barnsley	4	A	1145	LMCC			N	wa	
	15	High Street	Barnsley	172		626583	LMCC			N	wa	
	16	High Street	Barnsley	21	E	1145	LMCC			N	wa	
Taylor Memorial Res	1A	Johnson Avenue	Barnsley	1		434316	LMCC			S, P		
	18	King Street	Barnsley	20	E	1145	LMCC			N	wa	
	1A	Macquarie Street	Barnsley	1	A	872	LMCC			N	wa	
	1B	Macquarie Street	Barnsley	2	A	872	LMCC			N	wa	
	2A	Macquarie Street	Barnsley	1	C	872	LMCC			N	wa	
	2B	Macquarie Street	Barnsley	2	C	872	LMCC			N	wa	

Lake Macquarie City Council

Reserve/Park Name	No.	Street	Suburb	Lot	Sec	DP	Land Owner	Crown Reserve No.	Crown Reserve Purpose	CL Category	Natural Area Category	Comments
	2C	Macquarie Street	Barnsley	3	C	872	LMCC			N	wa	
	2A	Macquarie Street	Barnsley	43		260356	LMCC			N	wa	
	2A	Macquarie Street	Barnsley	44		260356	LMCC			N	wa	
	1	Malcolm Street	Barnsley	10	B	1274	LMCC			N	b	
	1	Malcolm Street	Barnsley	11	B	1274	LMCC			N	b	
	1	Malcolm Street	Barnsley	12	B	1274	LMCC			N	b	
	2	Malcolm Street	Barnsley	8	C	1274	LMCC			N	b	
	2	Malcolm Street	Barnsley	9	C	1274	LMCC			N	b	
	6	Malcolm Street	Barnsley	1		121000	LMCC			N	b	
	6	Malcolm Street	Barnsley	1		121006	LMCC			N	b	
	7	Malcolm Street	Barnsley	13	B	1274	LMCC			N	b	
	7	Malcolm Street	Barnsley	14	B	1274	LMCC			N	b	
	7	Malcolm Street	Barnsley	15	B	1274	LMCC			N	b	
	7	Malcolm Street	Barnsley	16	B	1274	LMCC			N	b	
	7	Malcolm Street	Barnsley	17	B	1274	LMCC			N	b	
	7	Malcolm Street	Barnsley	18	B	1274	LMCC			N	b	
	8	Malcolm Street	Barnsley	5	C	1274	LMCC			N	b	
	8	Malcolm Street	Barnsley	6	C	1274	LMCC			N	b	
	12	Malcolm Street	Barnsley	3	C	1274	LMCC			N	b	
	12	Malcolm Street	Barnsley	4	C	1274	LMCC			N	b	
	16	Malcolm Street	Barnsley	1	C	1274	LMCC			N	b	
	16	Malcolm Street	Barnsley	2	C	1274	LMCC			N	b	
	31	Northville Drive	Barnsley	1	I	872	LMCC			N	wa	Drainage reserve
	31	Northville Drive	Barnsley	2	I	872	LMCC			N	wa	
	31	Northville Drive	Barnsley	3	I	872	LMCC			N	wa	
	1A	Prince Street	Barnsley	101		248980	LMCC			N	wa	
	1A	Prince Street	Barnsley	102		248980	LMCC			N	wa	
	1A	Prince Street	Barnsley	103		248980	LMCC			N	wa	
	1	Stevenson Street	Barnsley	10	E	1274	LMCC			N	b	
	1	Stevenson Street	Barnsley	9	E	1274	LMCC			N	b	
	2	Stevenson Street	Barnsley	10	D	1274	LMCC			N	b	
	4	Stevenson Street	Barnsley	11	D	1274	LMCC			N	b	

Lake Macquarie City Council

Reserve/Park Name	No.	Street	Suburb	Lot	Sec	DP	Land Owner	Crown Reserve No.	Crown Reserve Purpose	CL Category	Natural Area Category	Comments
	5	Stevenson Street	Barnsley	7	E	1274	LMCC			N	b	
	5	Stevenson Street	Barnsley	8	E	1274	LMCC			N	b	
	6	Stevenson Street	Barnsley	12	D	1274	LMCC			N	b	
	7	Stevenson Street	Barnsley	6	E	1274	LMCC			N	b	
	9	Stevenson Street	Barnsley	5	E	1274	LMCC			N	b	
	13	Stevenson Street	Barnsley	1	E	1274	LMCC			N	b	
	13	Stevenson Street	Barnsley	2	E	1274	LMCC			N	b	
	13	Stevenson Street	Barnsley	3	E	1274	LMCC			N	b	
	13	Stevenson Street	Barnsley	4	E	1274	LMCC			N	b	
	1	The Weir Road	Barnsley	1	H	1274	LMCC			N	b	
	1	The Weir Road	Barnsley	2	H	1274	LMCC			N	b	
	1	The Weir Road	Barnsley	3	H	1274	LMCC			N	b	
	1	The Weir Road	Barnsley	4	H	1274	LMCC			N	b	
	2	The Weir Road	Barnsley	24	F	1274	LMCC			N	b	
	2	The Weir Road	Barnsley	25	F	1274	LMCC			N	b	
	2	The Weir Road	Barnsley	26	F	1274	LMCC			N	b	
	9	The Weir Road	Barnsley	19	I	1274	LMCC			N	b	
	9	The Weir Road	Barnsley	20	I	1274	LMCC			N	b	
	9	The Weir Road	Barnsley	21	I	1274	LMCC			N	b	
	9	The Weir Road	Barnsley	22	I	1274	LMCC			N	b	
	9	The Weir Road	Barnsley	23	I	1274	LMCC			N	b	
	9	The Weir Road	Barnsley	24	I	1274	LMCC			N	b	
	12	The Weir Road	Barnsley	21	F	1274	LMCC			N	b	
	12	The Weir Road	Barnsley	22	F	1274	LMCC			N	b	
	12	The Weir Road	Barnsley	23	F	1274	LMCC			N	b	
	16	The Weir Road	Barnsley	20	F	1274	LMCC			N	b	
	18	The Weir Road	Barnsley	19	F	1274	LMCC			N	b	
	20	The Weir Road	Barnsley	18	F	1274	LMCC			N	b	
	21	The Weir Road	Barnsley	16	I	1274	LMCC			N	b	
	21	The Weir Road	Barnsley	17	I	1274	LMCC			N	b	
	21	The Weir Road	Barnsley	18	I	1274	LMCC			N	b	
	24	The Weir Road	Barnsley	16	F	1274	LMCC			N	b	

Lake Macquarie City Council

Reserve/Park Name	No.	Street	Suburb	Lot	Sec	DP	Land Owner	Crown Reserve No.	Crown Reserve Purpose	CL Category	Natural Area Category	Comments
	24	The Weir Road	Barnsley	17	F	1274	LMCC			N	b	
	27	The Weir Road	Barnsley	10	C	1274	LMCC			N	b	
	27	The Weir Road	Barnsley	11	C	1274	LMCC			N	b	
	28	The Weir Road	Barnsley	15	F	1274	LMCC			N	b	
	30	The Weir Road	Barnsley	13	F	1274	LMCC			N	b	
	30	The Weir Road	Barnsley	14	F	1274	LMCC			N	b	
	31	The Weir Road	Barnsley	12	C	1274	LMCC			N	b	
	33	The Weir Road	Barnsley	13	C	1274	LMCC			N	b	
	33	The Weir Road	Barnsley	14	C	1274	LMCC			N	b	
	34	The Weir Road	Barnsley	10	F	1274	LMCC			N	b	
	34	The Weir Road	Barnsley	11	F	1274	LMCC			N	b	
	34	The Weir Road	Barnsley	12	F	1274	LMCC			N	b	
	37	The Weir Road	Barnsley	15	C	1274	LMCC			N	b	
	37	The Weir Road	Barnsley	16	C	1274	LMCC			N	b	
	40	The Weir Road	Barnsley	8	F	1274	LMCC			N	b	
	40	The Weir Road	Barnsley	9	F	1274	LMCC			N	b	
	41	The Weir Road	Barnsley	17	C	1274	LMCC			N	b	
	41	The Weir Road	Barnsley	18	C	1274	LMCC			N	b, f	
	44	The Weir Road	Barnsley	9	D	1274	LMCC			N	b	
	46	The Weir Road	Barnsley	8	D	1274	LMCC			N	b	
	48	The Weir Road	Barnsley	6	D	1274	LMCC			N	b	
	48	The Weir Road	Barnsley	7	D	1274	LMCC			N	b	
	52	The Weir Road	Barnsley	4	D	1274	LMCC			N	b	
	52	The Weir Road	Barnsley	5	D	1274	LMCC			N	b	
	56	The Weir Road	Barnsley	1	D	1274	LMCC			N	b	
	56	The Weir Road	Barnsley	2	D	1274	LMCC			N	b	
	56	The Weir Road	Barnsley	3	D	1274	LMCC			N	b	
	1A	Thomas Street	Barnsley	PT57		755262	LMCC			N	wa	
	52	Thomas Street	Barnsley	1	H	631	LMCC			P		
	52	Thomas Street	Barnsley	2	H	631	LMCC			P		
	52	Thomas Street	Barnsley	3	H	631	LMCC			P		
	52	Thomas Street	Barnsley	4	H	631	LMCC			P		

Lake Macquarie City Council

Reserve/Park Name	No.	Street	Suburb	Lot	Sec	DP	Land Owner	Crown Reserve No.	Crown Reserve Purpose	CL Category	Natural Area Category	Comments
	52	Thomas Street	Barnsley	5	H	631	LMCC			P		
	2A	Victoria Street	Barnsley	301		604719	LMCC			N	wa	
	2A	Victoria Street	Barnsley	302		604719	LMCC			N	wa	
	2B	Victoria Street	Barnsley	51		260356	LMCC			N	wa	
	2B	Victoria Street	Barnsley	52		260356	LMCC			N	wa	
	2B	Victoria Street	Barnsley	53		260356	LMCC			N	wa	
	2B	Victoria Street	Barnsley	54		260356	LMCC			N	wa	
	2B	Victoria Street	Barnsley	55		260356	LMCC			N	wa	
	2B	Victoria Street	Barnsley	56		260356	LMCC			N	wa	
	3A	Victoria Street	Barnsley	231		599856	LMCC			N	wa	
	20	Wellington Street	Barnsley	PT1		323084	LMCC			N	b	
	7B	Ada Street	Belmont	7018		1055579	Cr-D	68189	Public Rec	N	f	
	8	Ada Street	Belmont	7020		1021486	Cr-D	68189	Public Rec	N	f	
Belmont Lagoon Res	13	Alick Street	Belmont	21		709388	LMCC			N	we	
Belmont Lagoon Res	50C	Alick Street	Belmont	802		1066865	LMCC			N, P	we	
	27	Anchor Close	Belmont	326		803798	LMCC			N	b	
	1A	Andra Close	Belmont	36		253148	LMCC			N	we	
	12	Andra Close	Belmont	35		253148	LMCC			N, P	we	
	2C	Bellevue Road	Belmont	7022		1057176	Cr-D	68189	Public Rec	N	f	
	29	Bellevue Road	Belmont	4		881605	LMCC			P		
Belmont Lagoon Res	11	Brandt Close	Belmont	82		733198	LMCC			N, P	we	Belmont Lagoon PoM
	25	Brooks Parade	Belmont	995		755233	LMCC			P		
	14	Brushtail Place	Belmont	737		1001736	LMCC			N	wa	
Mill Creek Res	3A	Croudace Bay Road	Belmont	1		793181	LMCC			N	wa	
Mill Creek Res	5	Croudace Bay Road	Belmont	10		544656	LMCC			N	b, wa	
Mill Creek Res	5	Croudace Bay Road	Belmont	2		203305	LMCC			N	b	
Green Point Fore Res	30	Croudace Bay Road	Belmont	11		848759	LMCC			N	b	Green Point PoM
Green Point Fore Res	36	Croudace Bay Road	Belmont	1		433856	LMCC			N	b	Green Point PoM
	76A	Crown Street	Belmont	540		878536	LMCC			N	b	
	1A	Daniel Street	Belmont	2		793181	LMCC			N	wa	

Plan of Management for Community Land 2011 Version 3

Adopted 28th November 2011

Lake Macquarie City Council

Reserve/Park Name	No.	Street	Suburb	Lot	Sec	DP	Land Owner	Crown Reserve No.	Crown Reserve Purpose	CL Category	Natural Area Category	Comments
	10	Genoa Close	Belmont	18		815790	LMCC			N, P	b	
Sid Toon Park	50	Gerald Street	Belmont	101		620636	LMCC			P		
Belmont Sports Complex, Miller Field	1	Glover Street	Belmont	21		1046905	LMCC			S		
	3	Glover Street	Belmont	PT3		349743	LMCC			G		
Belmont Com Child Care	5A	Glover Street	Belmont	812		802647	LMCC			G		
	5	Glover Street	Belmont	813		802647	LMCC			G		
	7	Glover Street	Belmont	814		802647	LMCC			G		
	12A	Greenwood Avenue	Belmont	41		231799	LMCC			N	b	
	35A	Greenwood Avenue	Belmont	113		264107	LMCC			N	b	
	3	Haig Street	Belmont	7		249971	LMCC			N	b	
	49C	Haig Street	Belmont	42		1115062	LMCC			N	wa	Drainage reserve
	12	Halyard Way	Belmont	417		808340	LMCC			N	b	
	25	Halyard Way	Belmont	529		1042505	LMCC			N	b	
	69A	Hill Street	Belmont	1		431949	LMCC			N	wa	Drainage reserve
Molly Smith Netball	1A	Hitchcock Avenue	Belmont	1		511858	LMCC			S		
	2A	Lee Ann Crescent	Belmont	40		252591	LMCC			P		
	14C	Lewers Street	Belmont	191		15770	LMCC			N	wa	Drainage reserve
	19C	Lewers Street	Belmont	190		15770	LMCC			N	wa	Drainage reserve
Belmont Tennis	10	Livingstone Street	Belmont	41		557183	LMCC			S		
	12	Livingstone Street	Belmont	10		548901	LMCC			N, S	b, we	
	38	Macquarie Street	Belmont	A		369822	LMCC			P		
	40	Macquarie Street	Belmont	7017		1055580	Cr-D	570116		P		
Sid Toon Park	27	Marks Street	Belmont	50		14314	LMCC			P		
Sid Toon Park	29	Marks Street	Belmont	49		14314	LMCC			P		
Sid Toon Park	31	Marks Street	Belmont	1		182721	LMCC			P		
Belmont Sports Complex, Cahill Oval	1A	Maude Street	Belmont	1		115378	LMCC			S		

Lake Macquarie City Council

Reserve/Park Name	No.	Street	Suburb	Lot	Sec	DP	Land Owner	Crown Reserve No.	Crown Reserve Purpose	CL Category	Natural Area Category	Comments
Belmont Sports Complex, Molly Smith Netball, Guide Hall	1A	Maude Street	Belmont	1		519114	LMCC			S		
Belmont Sports Complex, Miller, Barton & Lumsdon Fields	1A	Maude Street	Belmont	2		519114	LMCC			S		
Belmont Sports Complex, Cahill Oval	1A	Maude Street	Belmont	72		19819	LMCC			S		
	45D	Maude Street	Belmont	61		13771	LMCC			N	wa	
Green Point Fore Res	2B	Mistletoe Cove	Belmont	1034		1007456	LMCC			N	b	Green Point PoM
	37	Nerang Place	Belmont	349		787415	LMCC			N	b	
Green Point Fore Res	7C	Oriole Court	Belmont	2		43311	LMCC			N	b	Green Point PoM
	14	Oriole Court	Belmont	843		1010553	LMCC			P		
	656A	Pacific Highway	Belmont	1		10601	LMCC			G		
	656A	Pacific Highway	Belmont	2		10601	LMCC			G		
Cullen Park	656	Pacific Highway	Belmont	7019		1055579	Cr-D	68189	Public Rec	P		
Belmont Sth Res	690B	Pacific Highway	Belmont	7023		1057184	Cr-D	68189	Public Rec	P		
Sid Toon Park	47	Robb Street	Belmont	51		14314	LMCC			P		
	42C	Ross Street	Belmont	7307		1141679	Cr-?	89406		G		Leased to Belmont 16ft Sailing club
	48C	Ross Street	Belmont	7306		1141679	Cr-D	89409	Public Rec	G	f	
	83C	Ross Street	Belmont	192		15770	LMCC			N	wa	Drainage reserve
	136C	Ross Street	Belmont	195		15770	LMCC			N	wa	Drainage reserve
Green Point Fore Res	180	Ross Street	Belmont	2		845516	LMCC			G		Green Point PoM. Excluding LM yacht Club Lease (Lot 1001 DP 870212)

Lake Macquarie City Council

Reserve/Park Name	No.	Street	Suburb	Lot	Sec	DP	Land Owner	Crown Reserve No.	Crown Reserve Purpose	CL Category	Natural Area Category	Comments
Green Point Fore Res	180	Ross Street	Belmont	2		845516	LMCC			N, P, AoC	b, f, wa	Green Point PoM. Excluding LM Yacht Club lease (Lot 1002 DP 870212)
	14C	Ross Street	Belmont	7308		1141679	Cr-D	89409	Public Rec	N	f	
	7	Seafarer Close	Belmont	48		879395	LMCC			N	b, wa	
	17	Seafarer Close	Belmont	22		879395	LMCC			N	wa	Drainage reserve
	11A	Spinnaker Ridge Way	Belmont	230		730179	LMCC			N	b, wa	
	47	Spinnaker Ridge Way	Belmont	350		787415	LMCC			N	b	
	61	Spinnaker Ridge Way	Belmont	34		800161	LMCC			N	b, wa	
	14	Topgallant Way	Belmont	541		878536	LMCC			N	wa	
	15A	Tudor Street	Belmont	23		218679	LMCC			N	b	
	25	Tudor Street	Belmont	5		218677	LMCC			N	b	
	33A	Tudor Street	Belmont	4		431949	LMCC			N	wa	Drainage reserve
Laughlin Res	65	Tudor Street	Belmont	22		1160736	LMCC			P	wa	
	28	Victoria Street	Belmont	2		881008	LMCC			P		
	30	Victoria Street	Belmont	3		881008	LMCC			P		
	12A	View Street	Belmont	184		16728	LMCC			N	wa	Drainage reserve
	13	View Street	Belmont	184		16728	LMCC			N	wa	Drainage reserve
	22A	Arlington Street	Belmont North	88		28480	LMCC			P		
	1A	Bell Street	Belmont North	301		831939	LMCC			P		
	29	Bimbadeen Close	Belmont North	18		810578	LMCC			P		
	5A	Calverton Crescent	Belmont North	562		883404	LMCC			P		
	12A	Calverton Crescent	Belmont North	69		241833	LMCC			N	wa	
	11	Cooinda Close	Belmont North	21		261713	LMCC			N, P	b	
	11	Cooinda Close	Belmont North	4		720676	LMCC			N	b	
	19A	Dalton Close	Belmont North	126		242140	LMCC			N	b	
	19A	Dalton Close	Belmont North	129		242140	LMCC			N	b	
	8	Dirkala Close	Belmont North	14		838244	LMCC			P		Drainage reserve

Lake Macquarie City Council

Reserve/Park Name	No.	Street	Suburb	Lot	Sec	DP	Land Owner	Crown Reserve No.	Crown Reserve Purpose	CL Category	Natural Area Category	Comments
	26C	Dulungra Avenue	Belmont North	7		1055389	LMCC			N	wa	Drainage reserve
Bangalay Res	16A	Eagles Nest Close	Belmont North	80		786238	LMCC			N	b	
	41A	Floraville Road	Belmont North	12		843566	LMCC			N	wa	Drainage reserve
	46	Floraville Road	Belmont North	1		1123505	LMCC			N, P, G	b, wa	Drainage reserve
	0	Golding Avenue	Belmont North	6		814551	LMCC			N	b	
	36A	Golding Avenue	Belmont North	104		533297	LMCC			N, P	b, wa	
	9A	Harrison Street	Belmont North	7		255372	LMCC			N	b	
	33C	John Darling Avenue	Belmont North	228		1136649	LMCC			P		Drainage reserve
	2A	John Fisher Road	Belmont North	1		537587	LMCC			N	b, wa	
	9	John Fisher Road	Belmont North	2		537587	LMCC			N	b	
	47C	John Fisher Road	Belmont North	3		1038830	LMCC			N	wa	Drainage reserve
	18A	Kananook Crescent	Belmont North	45		208653	LMCC			G		
	50A	Kananook Crescent	Belmont North	29		236594	LMCC			N	b	
	12A	Kimbarra Close	Belmont North	138		774535	LMCC			N	b	
	42A	Laxton Crescent	Belmont North	35		28257	LMCC			P		
	41A	Leicester Avenue	Belmont North	27		247798	LMCC			N	wa	
	52A	Leicester Avenue	Belmont North	26		247798	LMCC			P		
	49	Luskin Way	Belmont North	1		608194	LMCC			P		
	18A	Mirambeena Street	Belmont North	4		223003	LMCC			P		
	21A	Mirambeena Street	Belmont North	62		239325	LMCC			P		
	24A	Mirambeena Street	Belmont North	2		239325	LMCC			P		
	10	Neridah Road	Belmont North	57		730470	LMCC			N	b	
	19A	Neridah Road	Belmont North	4		804461	LMCC			N	b	
	25A	Neridah Road	Belmont North	14		870002	LMCC			N	b	
	6	Nyanda Avenue	Belmont North	9		259540	LMCC			P		
	7B	Nyanda Avenue	Belmont North	56		260999	LMCC			N	b, wa	
	22A	Old Belmont Road	Belmont North	191		245178	LMCC			N	b	

Lake Macquarie City Council

Reserve/Park Name	No.	Street	Suburb	Lot	Sec	DP	Land Owner	Crown Reserve No.	Crown Reserve Purpose	CL Category	Natural Area Category	Comments
	38A	Old Belmont Road	Belmont North	5		249685	LMCC			N	b	
	71A	Old Belmont Road	Belmont North	14		225924	LMCC			P		
	82A	Old Belmont Road	Belmont North	51		223003	LMCC			P		
	170	Pacific Highway	Belmont North	31		702474	LMCC			N	b	
	249A	Pacific Highway	Belmont North	21		550744	LMCC			N	b	
	358A	Pacific Highway	Belmont North	7		17251	LMCC			N	wa	Drainage reserve
	359	Pacific Highway	Belmont North	1		550636	LMCC			N, P	wa	Community Garden
	359	Pacific Highway	Belmont North	100		817932	LMCC			G		Neighbourhood & childcare centre
	373	Pacific Highway	Belmont North	32		1034047	LMCC			P		
	381	Pacific Highway	Belmont North	1		15553	LMCC			P		
	383	Pacific Highway	Belmont North	31		15553	LMCC			P		
	1	Palamuna Close	Belmont North	80		262253	LMCC			P		
Marks Oval	7A	Park Street	Belmont North	10		747073	LMCC			N	wa	
Marks Oval	7A	Park Street	Belmont North	11		747073	LMCC			N	wa	Drainage reserve
Marks Oval	7A	Park Street	Belmont North	12		747073	LMCC			N	wa	
Marks Oval	7A	Park Street	Belmont North	13		747073	LMCC			N	wa	
Marks Oval	7B	Park Street	Belmont North	14		747073	LMCC			N	wa	
Marks Oval	7B	Park Street	Belmont North	15		747073	LMCC			N	wa	
Marks Oval	7C	Park Street	Belmont North	16		747073	LMCC			N	wa	Drainage reserve
	7D	Park Street	Belmont North	17		747073	LMCC			N	wa	Drainage reserve
	7D	Park Street	Belmont North	18		736660	LMCC			N	wa	
Marks Oval	7A	Park Street	Belmont North	20		719213	LMCC			N	wa	Drainage reserve
Marks Oval	7	Park Street	Belmont North	9		747073	LMCC			N	wa	Drainage reserve
	8A	Pendeen Close	Belmont North	128		242140	LMCC			N	b	
	8A	Somerset Street	Belmont North	89		28480	LMCC			P		
	15C	Sunnybank Close	Belmont North	8		264190	LMCC			N	b	
	11	Sunrise Close	Belmont North	32		702474	LMCC			N	b	
	1A	Tulkaba Street	Belmont North	15		810577	LMCC			N	wa	
	92	Violet Town Road	Belmont North	13		259540	LMCC			N	b	
	111	Violet Town Road	Belmont North	8		700251	LMCC			N	b	
Lenaghan Park	114A	Wommara Avenue	Belmont North	1		540902	LMCC			S		

Lake Macquarie City Council

Reserve/Park Name	No.	Street	Suburb	Lot	Sec	DP	Land Owner	Crown Reserve No.	Crown Reserve Purpose	CL Category	Natural Area Category	Comments
Lenaghan Park	114A	Wommara Avenue	Belmont North	2		540902	LMCC			N, S	wa	
	114	Wommara Avenue	Belmont North	PT22	D	13738	LMCC			N	f	
	119A	Wommara Avenue	Belmont North	1		327557	LMCC			P		
	129	Wommara Avenue	Belmont North	PT23	N	13738	LMCC			N	wa	Drainage reserve
	36	Ellen Street	Belmont South	4		556338	LMCC			N, S	we	
	10	Lancelot Street	Belmont South	29		705993	LMCC			N, P	we	
	7A	Ocean Park Road	Belmont South	1		553216	LMCC			N	we	
	8A	Ocean Park Road	Belmont South	1		130044	Cr-A	570067	Public Rec	N	b	
	8	Ocean Park Road	Belmont South	A		340194	LMCC			N, G	b, f, we	Coastline PoM VI
Belmont Sth Res	690A	Pacific Highway	Belmont South	7024		1057186	Cr-A	88699	Public Rec	P		
	739	Pacific Highway	Belmont South	10		774318	LMCC			N	wa	
	26A	Aldon Crescent	Blackalls Park	1		245239	LMCC			N	b	
Todd Street Oval	2A	Ashley Street	Blackalls Park	138		7661	LMCC			S		Includes closed road & pt R. 71224
Todd Street Oval	2A	Ashley Street	Blackalls Park	139		7661	LMCC			S		
Todd Street Oval	2A	Ashley Street	Blackalls Park	140		7661	LMCC			S		
Todd Street Oval	2A	Ashley Street	Blackalls Park	141		7661	LMCC			S		
Todd Street Oval	2A	Ashley Street	Blackalls Park	142		7661	LMCC			S		
Todd Street Oval	2A	Ashley Street	Blackalls Park	143		7661	LMCC			S		
Todd Street Oval	2A	Ashley Street	Blackalls Park	144		7661	LMCC			S		
Todd Street Oval	2A	Ashley Street	Blackalls Park	145		7661	LMCC			S		
Todd Street Oval	2A	Ashley Street	Blackalls Park	146		7661	LMCC			S		
Todd Street Oval	2A	Ashley Street	Blackalls Park	147		7661	LMCC			S		
Todd Street Oval	2A	Ashley Street	Blackalls Park	148		7661	LMCC			S		
Todd Street Oval	2A	Ashley Street	Blackalls Park	149		7661	LMCC			S		
Todd Street Oval	2A	Ashley Street	Blackalls Park	150		7661	LMCC			S		
Blackalls Park Res	1A	Blackall Avenue	Blackalls Park	7007		1115769	Cr-A	52801	Access & Public Rec	P		
Blackalls Park Res	1A	Blackall Avenue	Blackalls Park	7008		1115785	Cr-A	52801	Access & Public Rec	P		
	21B	Blackall Avenue	Blackalls Park	1		1096070	LMCC			G		
	22B	Blackall Avenue	Blackalls Park	2		1096070	LMCC			G		
	22B	Blackall Avenue	Blackalls Park	3		1096070	LMCC			G		

Plan of Management for Community Land 2011 Version 3

Adopted 28th November 2011

Lake Macquarie City Council

Reserve/Park Name	No.	Street	Suburb	Lot	Sec	DP	Land Owner	Crown Reserve No.	Crown Reserve Purpose	CL Category	Natural Area Category	Comments
	31A	Blackall Avenue	Blackalls Park	2		327773	LMCC			N	wa	
	5	Canal Parade	Blackalls Park	3		32075	LMCC			N	b	
	7	Canal Parade	Blackalls Park	4		32075	LMCC			N	b	
	9	Canal Parade	Blackalls Park	5		32075	LMCC			N	b	
	11	Canal Parade	Blackalls Park	6		32075	LMCC			N	b	
	13	Canal Parade	Blackalls Park	7		32075	LMCC			N	b	
	15	Canal Parade	Blackalls Park	8		32075	LMCC			N	b	
	17	Canal Parade	Blackalls Park	9		32075	LMCC			N	b	
	19	Canal Parade	Blackalls Park	10		32075	LMCC			N	b	
	7	Coronation Street	Blackalls Park	29	6	1097	LMCC			N	b	
	7	Coronation Street	Blackalls Park	30	6	1097	LMCC			N	b	
	11	Coronation Street	Blackalls Park	27	6	1097	LMCC			N	b	
	11	Coronation Street	Blackalls Park	28	6	1097	LMCC			N	b	
	13	Coronation Street	Blackalls Park	25	6	1097	LMCC			N	b	
	13	Coronation Street	Blackalls Park	26	6	1097	LMCC			N	b	
	19	Coronation Street	Blackalls Park	23	6	1097	LMCC			N	b	
	19	Coronation Street	Blackalls Park	24	6	1097	LMCC			N	b	
	23	Coronation Street	Blackalls Park	21	6	1097	LMCC			N	b	
	23	Coronation Street	Blackalls Park	22	6	1097	LMCC			N	b	
	27	Coronation Street	Blackalls Park	19	6	1097	LMCC			N	b	
	27	Coronation Street	Blackalls Park	20	6	1097	LMCC			N	b	
	31	Coronation Street	Blackalls Park	17	6	1097	LMCC			N	b	
	31	Coronation Street	Blackalls Park	18	6	1097	LMCC			N	b	
	35	Coronation Street	Blackalls Park	13	6	1097	LMCC			N	b	
	35	Coronation Street	Blackalls Park	14	6	1097	LMCC			N	b	
	35	Coronation Street	Blackalls Park	15	6	1097	LMCC			N	b	
	36	Coronation Street	Blackalls Park	14	2	1097	LMCC			N	b	
	36	Coronation Street	Blackalls Park	15	2	1097	LMCC			N	b	
	40	Coronation Street	Blackalls Park	16	2	1097	LMCC			N	b	
	40	Coronation Street	Blackalls Park	17	2	1097	LMCC			N	b	
	43	Coronation Street	Blackalls Park	11	6	1097	LMCC			N	b	
	43	Coronation Street	Blackalls Park	12	6	1097	LMCC			N	b	

Lake Macquarie City Council

Reserve/Park Name	No.	Street	Suburb	Lot	Sec	DP	Land Owner	Crown Reserve No.	Crown Reserve Purpose	CL Category	Natural Area Category	Comments
	47	Coronation Street	Blackalls Park	10	6	1097	LMCC			N	b	
	47	Coronation Street	Blackalls Park	9	6	1097	LMCC			N	b	
	55	Coronation Street	Blackalls Park	1	6	1097	LMCC			N	b	
	55	Coronation Street	Blackalls Park	2	6	1097	LMCC			N	b	
	55	Coronation Street	Blackalls Park	3	6	1097	LMCC			N	b	
	55	Coronation Street	Blackalls Park	4	6	1097	LMCC			N	b	
	55	Coronation Street	Blackalls Park	5	6	1097	LMCC			N	b	
	55	Coronation Street	Blackalls Park	6	6	1097	LMCC			N	b	
	55	Coronation Street	Blackalls Park	7	6	1097	LMCC			N	b	
	55	Coronation Street	Blackalls Park	8	6	1097	LMCC			N	b	
	1A	Fassifern Street	Blackalls Park	PT		0	Cr-?	pt 71224		N, P	wa, we	
Blackalls Park Res	1B	Faucett Street	Blackalls Park	7009		1029140	Cr-A	52801	Access & Public Rec	P		
	1A	Faucett Street	Blackalls Park	D		377510	LMCC			P		
Frank Finnan Oval	30A	Faucett Street	Blackalls Park	PT10		755207	HWC			S		Leased fr HWC for sportsground
Frank Finnan Oval	30A	Faucett Street	Blackalls Park	PT3		755207	HWC			S		Leased fr HWC for sportsground
	1A	Fennell Crescent	Blackalls Park	21	3	2707	LMCC			N	b	
	1A	Fennell Crescent	Blackalls Park	PT22	3	2707	LMCC			N	b	
Frank Finnan Oval	31A	Fennell Crescent	Blackalls Park	47	2	2707	LMCC			S		
Frank Finnan Oval	31A	Fennell Crescent	Blackalls Park	48	2	2707	LMCC			S		
Frank Finnan Oval	31A	Fennell Crescent	Blackalls Park	49	2	2707	LMCC			S		
Frank Finnan Oval	31A	Fennell Crescent	Blackalls Park	50	2	2707	LMCC			S		
Frank Finnan Oval	31A	Fennell Crescent	Blackalls Park	51	2	2707	LMCC			S		
Frank Finnan Oval	31A	Fennell Crescent	Blackalls Park	52	2	2707	LMCC			S		
Frank Finnan Oval	31A	Fennell Crescent	Blackalls Park	53	2	2707	LMCC			S		
	93	Fennell Crescent	Blackalls Park	1		1123706	LMCC			N	b	
	99	Fennell Crescent	Blackalls Park	16	3	2707	LMCC			N	b	
	101	Fennell Crescent	Blackalls Park	17	3	2707	LMCC			N	b	
	103	Fennell Crescent	Blackalls Park	18	3	2707	LMCC			N	b	
	105	Fennell Crescent	Blackalls Park	19	3	2707	LMCC			N	b	
	107	Fennell Crescent	Blackalls Park	20	3	2707	LMCC			N	b	

Lake Macquarie City Council

Reserve/Park Name	No.	Street	Suburb	Lot	Sec	DP	Land Owner	Crown Reserve No.	Crown Reserve Purpose	CL Category	Natural Area Category	Comments
	6A	Huxley Close	Blackalls Park	103		247117	LMCC			P		
	6A	Huxley Close	Blackalls Park	190		247904	LMCC			P		
	1	John Street	Blackalls Park	10	2	1097	LMCC			N	b	
	1	John Street	Blackalls Park	11	2	1097	LMCC			N	b	
	1	John Street	Blackalls Park	12	2	1097	LMCC			N	b	
	1	John Street	Blackalls Park	13	2	1097	LMCC			N	b	
	1	John Street	Blackalls Park	9	2	1097	LMCC			N	b	
	9	John Street	Blackalls Park	7	2	1097	LMCC			N	b	
	9	John Street	Blackalls Park	8	2	1097	LMCC			N	b	
	13	John Street	Blackalls Park	6	2	1097	LMCC			N	b	
	17	John Street	Blackalls Park	3	2	1097	LMCC			N	b	
	17	John Street	Blackalls Park	4	2	1097	LMCC			N	b	
	21	John Street	Blackalls Park	2	2	1097	LMCC			N	b	
	23	John Street	Blackalls Park	1	2	1097	LMCC			N	b	
	1A	Lake Street	Blackalls Park	1		349962	LMCC			N	b, f	
	1	Lake Street	Blackalls Park	2		349962	LMCC			N	b, f	
	1	Lake Street	Blackalls Park	30	4	2707	LMCC			N	b, f	
	39	Narara Street	Blackalls Park	189		247904	LMCC			N	b	
Blackalls Park Res	2C	North Parade	Blackalls Park	7006		1115779	Cr-A	52801	Access & Public Rec	N, P	b, f	
	34A	Railway Parade North	Blackalls Park	18		861577	LMCC			N	wa	
	40C	Railway Parade North	Blackalls Park	22		576887	LMCC			N	b, f	
	46	Railway Parade North	Blackalls Park	1		314200	LMCC			N	wa	Drainage reserve
	58A	Railway Parade North	Blackalls Park	1		317952	LMCC			G		
	4A	Rexton Parade	Blackalls Park	102		247117	LMCC			P		
	48A	Rose Street	Blackalls Park	113		832854	LMCC			N	wa	
	48B	Rose Street	Blackalls Park	117		879363	LMCC			N	wa	
	7A	Rupert Street	Blackalls Park	205		248401	LMCC			N	b	
	7B	Rupert Street	Blackalls Park	3		631829	LMCC			N	b	
	30A	Rupert Street	Blackalls Park	1	13	1097	LMCC			N	b	
	30A	Rupert Street	Blackalls Park	10	13	1097	LMCC			N	b	
	30A	Rupert Street	Blackalls Park	11	13	1097	LMCC			N	b	

Lake Macquarie City Council

Reserve/Park Name	No.	Street	Suburb	Lot	Sec	DP	Land Owner	Crown Reserve No.	Crown Reserve Purpose	CL Category	Natural Area Category	Comments
	30A	Rupert Street	Blackalls Park	12	13	1097	LMCC			N	b	
	30A	Rupert Street	Blackalls Park	13	13	1097	LMCC			N	b	
	30A	Rupert Street	Blackalls Park	14	13	1097	LMCC			N	b	
	30A	Rupert Street	Blackalls Park	15	13	1097	LMCC			N	b	
	30A	Rupert Street	Blackalls Park	16	13	1097	LMCC			N	b	
	30A	Rupert Street	Blackalls Park	17	13	1097	LMCC			N	b	
	30A	Rupert Street	Blackalls Park	18	13	1097	LMCC			N	b	
	30A	Rupert Street	Blackalls Park	19	13	1097	LMCC			N	b	
	30A	Rupert Street	Blackalls Park	2	13	1097	LMCC			N	b	
	30A	Rupert Street	Blackalls Park	3	13	1097	LMCC			N	b	
	30A	Rupert Street	Blackalls Park	4	13	1097	LMCC			N	b	
	30A	Rupert Street	Blackalls Park	5	13	1097	LMCC			N	b	
	30A	Rupert Street	Blackalls Park	6	13	1097	LMCC			N	b	
	30A	Rupert Street	Blackalls Park	7	13	1097	LMCC			N	b	
	30A	Rupert Street	Blackalls Park	8	13	1097	LMCC			N	b	
	30A	Rupert Street	Blackalls Park	9	13	1097	LMCC			N	b	
	1	Sans Street	Blackalls Park	11	1	1097	LMCC			N	b	
	1	Sans Street	Blackalls Park	12	1	1097	LMCC			N	b	
	1	Sans Street	Blackalls Park	13	1	1097	LMCC			N	b	
	4	Sans Street	Blackalls Park	18	2	1097	LMCC			N	b	
	7	Sans Street	Blackalls Park	10	1	1097	LMCC			N	b	
	7	Sans Street	Blackalls Park	9	1	1097	LMCC			N	b	
	11	Sans Street	Blackalls Park	8	1	1097	LMCC			N	b	
	13	Sans Street	Blackalls Park	7	1	1097	LMCC			N	b	
	15	Sans Street	Blackalls Park	6	1	1097	LMCC			N	b	
	17	Sans Street	Blackalls Park	5	1	1097	LMCC			N	b	
	19	Sans Street	Blackalls Park	4	1	1097	LMCC			N	b	
	21	Sans Street	Blackalls Park	3	1	1097	LMCC			N	b	
	23	Sans Street	Blackalls Park	2	1	1097	LMCC			N	b	
	25	Sans Street	Blackalls Park	1	1	1097	LMCC			N	b	
	37A	Venetia Avenue	Blackalls Park	1	4	2707	LMCC			N	we	
	2C	Ward Street	Blackalls Park	110		7661	LMCC			P		

Plan of Management for Community Land 2011 Version 3

Adopted 28th November 2011

Lake Macquarie City Council

Reserve/Park Name	No.	Street	Suburb	Lot	Sec	DP	Land Owner	Crown Reserve No.	Crown Reserve Purpose	CL Category	Natural Area Category	Comments
	30	Awabakal Avenue	Blacksmiths	913		1136674	LMCC			N	b	
Blacksmiths Beach	67	Docker Street	Blacksmiths	328		755233	LMCC	85986	Public Rec	G		Coastline PoM V
Gommerer Oval	20	Gommerer Street	Blacksmiths	847		755233	Cr-A	66822	Public Rec	S, OL		Tourist park not included
Gommerer Oval	30	Gommerer Street	Blacksmiths	PT7043		1030657	Cr-A	66822	Public Rec	S, OL		Tourist park not included
	39	Maneela Street	Blacksmiths	7047		1021261	Cr-D	89498	Public Rec	N	b	
Dobinson Res	1A	Pacific Highway	Blacksmiths	PT		0	LMCC	84311	Public Rec	P		
	3A	Pacific Highway	Blacksmiths	7046		1021261	Cr-D	97100	Public Rec	N	b	
	3A	Pacific Highway	Blacksmiths	912		755233	Cr-D	97100	Public Rec	N	b	
Blacksmiths Nature Res	5A	Pacific Highway	Blacksmiths	1		1155663	LMCC			N	b	Awabakal St Nature Res
	7A	Pacific Highway	Blacksmiths	11		857087	LMCC			N	b	
	47	Pacific Highway	Blacksmiths	7356		1161709	Cr-D	70509	Public Rec	P		
Swansea Channel Fore Res	47A	Pacific Highway	Blacksmiths	7357		1161709	Cr-D	88536	Public Rec	P		
	57	Pacific Highway	Blacksmiths	1	2	758549	Cr-D	88536	Public Rec	N	b	
	57	Pacific Highway	Blacksmiths	2	2	758549	Cr-D	88536	Public Rec	N	b	
	57	Pacific Highway	Blacksmiths	3	2	758549	Cr-D	88536	Public Rec	N	b	
	57	Pacific Highway	Blacksmiths	4	2	758549	Cr-D	88536	Public Rec	N	b	
	57	Pacific Highway	Blacksmiths	5	2	758549	Cr-D	88536	Public Rec	N	b	
	57	Pacific Highway	Blacksmiths	1	1	758549	Cr-D	88536	Public Rec	N	b	
	57	Pacific Highway	Blacksmiths	2	1	758549	Cr-D	88536	Public Rec	N	b	
	57	Pacific Highway	Blacksmiths	3	1	758549	Cr-D	88536	Public Rec	N	b	
	57	Pacific Highway	Blacksmiths	4	1	758549	Cr-D	88536	Public Rec	N	b	
Byrnes Res	57	Pacific Highway	Blacksmiths	1984		725091	Cr-D			N	f, we	
Byrnes Res	57	Pacific Highway	Blacksmiths	1985		725091	Cr-D	88536	Public Rec	N	f, we	
Byrnes Res	57	Pacific Highway	Blacksmiths	1983		725091	Cr-D	88536	Public Rec	N	f, we	
Byrnes Res	57	Pacific Highway	Blacksmiths	7116		1030660	Cr-D	88536	Public Rec	N	f, we	
Byrnes Res	61	Pacific Highway	Blacksmiths	7037		1029145	Cr-D	70540	Public Rec	N	f, we	
Blacksmiths Com Res	74	Pacific Highway	Blacksmiths	2036		822133	Cr-A	1014048	Com Purposes	G		

Lake Macquarie City Council

Reserve/Park Name	No.	Street	Suburb	Lot	Sec	DP	Land Owner	Crown Reserve No.	Crown Reserve Purpose	CL Category	Natural Area Category	Comments
	874	Pacific Highway	Blacksmiths	B		381691	LMCC			N	b	
	876	Pacific Highway	Blacksmiths	C		381691	LMCC			N	b	
Blacksmiths Beach	116	Ungala Road	Blacksmiths	7341		1158139	Cr-A	85986	Public Rec	N, P, G	f, wa, b	
Blacksmiths Beach	116	Ungala Road	Blacksmiths	7342		1158139	Cr-A	85986	Public Rec	N, G	b	
Blacksmiths Beach	116	Ungala Road	Blacksmiths	463		755233	Cr-A	85986		P		
Blacksmiths Beach	116	Ungala Road	Blacksmiths	464		755233	Cr-A	85986		P		
Blacksmiths Beach	116	Ungala Road	Blacksmiths	465		755233	Cr-A	85986		P		
Blacksmiths Beach	116	Ungala Road	Blacksmiths	466		755233	Cr-A	85986		P		
Blacksmiths Beach	116	Ungala Road	Blacksmiths	467		755233	Cr-A	85986		P		
Blacksmiths Beach	116	Ungala Road	Blacksmiths	468		755233	Cr-A	85986		P		
Blacksmiths Beach	116	Ungala Road	Blacksmiths	469		755233	Cr-A	85986		P		
Blacksmiths Beach	116	Ungala Road	Blacksmiths	470		755233	Cr-A	85986		P		
Blacksmiths Beach	116	Ungala Road	Blacksmiths	471		755233	Cr-A	85986		P		
Blacksmiths Beach	116	Ungala Road	Blacksmiths	472		755233	Cr-A	85986		P		
Blacksmiths Beach	116	Ungala Road	Blacksmiths	473		755233	Cr-A	85986		P		
Blacksmiths Beach	116	Ungala Road	Blacksmiths	474		755233	Cr-A	85986		P		
Blacksmiths Beach	116	Ungala Road	Blacksmiths	475		755233	Cr-A	85986		P		
Blacksmiths Beach	116	Ungala Road	Blacksmiths	476		755233	Cr-A	85986		P		
Blacksmiths Beach	116	Ungala Road	Blacksmiths	477		755233	Cr-A	85986		P		
Blacksmiths Beach	116	Ungala Road	Blacksmiths	478		755233	Cr-A	85986		P		
Blacksmiths Beach	116	Ungala Road	Blacksmiths	479		755233	Cr-A	85986		P		
Blacksmiths Beach	116	Ungala Road	Blacksmiths	480		755233	Cr-A	85986		P		
Blacksmiths Beach	116	Ungala Road	Blacksmiths	481		755233	Cr-A	85986		P		
Blacksmiths Beach	116	Ungala Road	Blacksmiths	482		755233	Cr-A	85986		P		
Blacksmiths Beach	118	Ungala Road	Blacksmiths	2074		48785	Cr-A	85986	Public Rec	G		Coastline PoM V
Blacksmiths Beach	122	Ungala Road	Blacksmiths	451		755233	Cr-A	85986		P		
Blacksmiths Beach	122	Ungala Road	Blacksmiths	452		755233	Cr-A	85986		P		
Blacksmiths Beach	122	Ungala Road	Blacksmiths	453		755233	Cr-A	85986		P		
Blacksmiths Beach	122	Ungala Road	Blacksmiths	454		755233	Cr-A	85986		P		
Blacksmiths Beach	122	Ungala Road	Blacksmiths	455		755233	Cr-A	85986		P		
Blacksmiths Beach	122	Ungala Road	Blacksmiths	456		193052	Cr-A	85986		P		
Blacksmiths Beach	122	Ungala Road	Blacksmiths	457		193052	Cr-A	85986		P		

Lake Macquarie City Council

Reserve/Park Name	No.	Street	Suburb	Lot	Sec	DP	Land Owner	Crown Reserve No.	Crown Reserve Purpose	CL Category	Natural Area Category	Comments
Blacksmiths Beach	122	Ungala Road	Blacksmiths	459		755233	Cr-A	85986		P		
Blacksmiths Beach	122	Ungala Road	Blacksmiths	460		755233	Cr-A	85986		P		
Blacksmiths Beach	122	Ungala Road	Blacksmiths	461		755233	Cr-A	85986		P		
Blacksmiths Beach	122	Ungala Road	Blacksmiths	462		755233	Cr-A	85986		P		
	128	Ungala Road	Blacksmiths	458		755233	LMCC			P		
	153A	Ungala Road	Blacksmiths	428		755233	Cr-D	88660	Public Rec	P		
Boatrowers Res	184	Ungala Road	Blacksmiths	1	3	758549	Cr-D	88536	Public Rec	N	wa	
Boatrowers Res	184	Ungala Road	Blacksmiths	1	4	758549	Cr-D	88536	Public Rec	P		
Boatrowers Res	184	Ungala Road	Blacksmiths	2	3	758549	Cr-D	88536	Public Rec	N	wa	
Boatrowers Res	184	Ungala Road	Blacksmiths	2	4	758549	Cr-D	88536	Public Rec	P		
Boatrowers Res	184	Ungala Road	Blacksmiths	3	3	758549	Cr-D	88536	Public Rec	N, P	f	
Boatrowers Res	184	Ungala Road	Blacksmiths	3	4	758549	Cr-D	88536	Public Rec	P		
Boatrowers Res	184	Ungala Road	Blacksmiths	4	3	758549	Cr-D	88536	Public Rec	N, P	wa	
Boatrowers Res	184	Ungala Road	Blacksmiths	4	4	758549	Cr-D	88536	Public Rec	P		
Boatrowers Res	184	Ungala Road	Blacksmiths	5	3	758549	Cr-D	88536	Public Rec	P		
Boatrowers Res	184	Ungala Road	Blacksmiths	5	4	758549	Cr-D	88536	Public Rec	P, N	f, we	
Boatrowers Res	184	Ungala Road	Blacksmiths	7118		1030659	Cr-D	88536	Public Rec	P		
Swansea Channel Fore	184	Ungala Road	Blacksmiths	7119		1118724	Cr-D	88536	Public Rec	N, P	f, we, wa, b	
Boatrowers Res	184	Ungala Road	Blacksmiths	7129		1118727	LMCC			N, P	f, we	
	30	Watervale Close	Blacksmiths	29		1014064	LMCC			N	wa	Drainage reserve
	3A	Bay Road	Bolton Point	519		740450	LMCC			N, P	b	Part reclassified to OL (1984 LEP Amdt 154)
	119	Bay Road	Bolton Point	11	52	9840	LMCC			P		
	119	Bay Road	Bolton Point	12	52	9840	LMCC			P		
	119	Bay Road	Bolton Point	13	52	9840	LMCC			P		
	7	Bolton Close	Bolton Point	55		262978	LMCC			N	b	
	20	Bolton Close	Bolton Point	54		262978	LMCC			N	b	
	23	Bolton Point Road	Bolton Point	13		25215	LMCC			P		
	23	Bolton Point Road	Bolton Point	162		618309	LMCC			P		
	3	Glen Mitchell Street	Bolton Point	157		831849	LMCC			N, P	b, wa	
	15	Korekoba Place	Bolton Point	141		700347	LMCC			N	b	

Plan of Management for Community Land 2011 Version 3

Adopted 28th November 2011

Lake Macquarie City Council

Reserve/Park Name	No.	Street	Suburb	Lot	Sec	DP	Land Owner	Crown Reserve No.	Crown Reserve Purpose	CL Category	Natural Area Category	Comments
Bolton Point Park	68A	Middle Point Road	Bolton Point	1	54	9840	LMCC			P		
Bolton Point Park	68A	Middle Point Road	Bolton Point	2	54	9840	LMCC			P, G		Community Hall
Bolton Point Park	68A	Middle Point Road	Bolton Point	3	54	9840	LMCC			P		
Bolton Point Park	68A	Middle Point Road	Bolton Point	4	54	9840	LMCC			P		
Bolton Point Park	68A	Middle Point Road	Bolton Point	5	54	9840	LMCC			P		
	32	Quigley Road	Bolton Point	320		700700	LMCC			N	b	
Pendlebury Oval	1A	Roy Avenue	Bolton Point	32		226385	LMCC			S		
Pendlebury Oval	1A	Roy Avenue	Bolton Point	83		29592	LMCC			S		
Pendlebury Oval	1A	Roy Avenue	Bolton Point	84		29592	LMCC			S		
Pendlebury Oval	1A	Roy Avenue	Bolton Point	85		29592	LMCC			S		
Pendlebury Oval	1A	Roy Avenue	Bolton Point	86		29592	LMCC			S		
Pendlebury Oval	1A	Roy Avenue	Bolton Point	87		29592	LMCC			S		
Pendlebury Oval	1A	Roy Avenue	Bolton Point	88		29592	LMCC			S		Tennis centre
	52A	The Ridgeway	Bolton Point	20		238877	LMCC			N	b	
	67	The Ridgeway	Bolton Point	142		700347	LMCC			N	b	
	175B	The Ridgeway	Bolton Point	15		623506	LMCC			N	b	
	177B	The Ridgeway	Bolton Point	3		1124198	LMCC			N	b	
	179B	The Ridgeway	Bolton Point	4		1124198	LMCC			N	b	
	21	Threlkeld Drive	Bolton Point	319		700700	LMCC			N	b	
	32	Threlkeld Drive	Bolton Point	318		700700	LMCC			N	b	
	1C	Wattle Street	Bolton Point	7048		755207	Cr-A	68035	Public Rec	N, P	f	
	1C	Wattle Street	Bolton Point				Cr-A	68035	Public Rec	P		
Bonnells Bay Park	11A	Albert Street	Bonnells Bay	1	1	1996	Cr-D	69379	Public Rec	P		
Bonnells Bay Park	11A	Albert Street	Bonnells Bay	1	2	7495	Cr-D	69379	Public Rec	P		
Bonnells Bay Park	11A	Albert Street	Bonnells Bay	10	1	1996	Cr-D	69379	Public Rec	P		
Bonnells Bay Park	11A	Albert Street	Bonnells Bay	11	1	1996	Cr-D	69379	Public Rec	P		
Bonnells Bay Park	11A	Albert Street	Bonnells Bay	12	1	1996	Cr-D	69379	Public Rec	P		
Bonnells Bay Park	11A	Albert Street	Bonnells Bay	13	1	1996	Cr-D	69379	Public Rec	P		
Bonnells Bay Park	11A	Albert Street	Bonnells Bay	14	1	1996	Cr-D	69379	Public Rec	P		
Bonnells Bay Park	11A	Albert Street	Bonnells Bay	2	1	1996	Cr-D	69379	Public Rec	P		
Bonnells Bay Park	11A	Albert Street	Bonnells Bay	2	2	7495	Cr-D	69379	Public Rec	P		

Lake Macquarie City Council

Reserve/Park Name	No.	Street	Suburb	Lot	Sec	DP	Land Owner	Crown Reserve No.	Crown Reserve Purpose	CL Category	Natural Area Category	Comments
Bonnells Bay Park	11A	Albert Street	Bonnells Bay	3	1	1996	Cr-D	69379	Public Rec	P		
Bonnells Bay Park	11A	Albert Street	Bonnells Bay	3	2	7495	Cr-D	69379	Public Rec	P		
Bonnells Bay Park	11A	Albert Street	Bonnells Bay	4	1	1996	Cr-D	69379	Public Rec	P		
Bonnells Bay Park	11A	Albert Street	Bonnells Bay	4	2	7495	Cr-D	69379	Public Rec	P		
Bonnells Bay Park	11A	Albert Street	Bonnells Bay	5	1	1996	Cr-D	69379	Public Rec	P		
Bonnells Bay Park	11A	Albert Street	Bonnells Bay	6	1	1996	Cr-D	69379	Public Rec	P		
Bonnells Bay Park	11A	Albert Street	Bonnells Bay	7	1	1996	Cr-D	69379	Public Rec	P		
Bonnells Bay Park	11A	Albert Street	Bonnells Bay	7070		1021262	Cr-D	69379	Public Rec	P		
Bonnells Bay Park	11A	Albert Street	Bonnells Bay	8	1	1996	Cr-D	69379	Public Rec	P		
Bonnells Bay Park	11A	Albert Street	Bonnells Bay	9	1	1996	Cr-D	69379	Public Rec	P		
	24	Argyle Street	Bonnells Bay	3		516048	LMCC			P		
	14	Egret Close	Bonnells Bay	15		854657	LMCC			N	b	
	99	Fishery Point Road	Bonnells Bay	43		862349	LMCC			N	b	
	101	Fishery Point Road	Bonnells Bay	188		776411	LMCC			P		
	111	Fishery Point Road	Bonnells Bay	132		749085	LMCC			P		
	115	Fishery Point Road	Bonnells Bay	77		737287	LMCC			N	b	
	270C	Fishery Point Road	Bonnells Bay	990		1039353	LMCC			N	b	
	275	Fishery Point Road	Bonnells Bay	2		707797	LMCC			S, G, P		
Pendlebury Park	55	Grand Parade	Bonnells Bay	1	16	1996	LMCC			P		
Pendlebury Park	55	Grand Parade	Bonnells Bay	2	16	1996	LMCC			P		
Pendlebury Park	55	Grand Parade	Bonnells Bay	3	16	1996	LMCC			P		
Pendlebury Park	55	Grand Parade	Bonnells Bay	4	16	1996	LMCC			P		
Pendlebury Park	55	Grand Parade	Bonnells Bay	5	16	1996	LMCC			P		
Pendlebury Park	55	Grand Parade	Bonnells Bay	6	16	1996	LMCC			P		
Pendlebury Park	55	Grand Parade	Bonnells Bay	7	16	1996	LMCC			P		
Pendlebury Park	55	Grand Parade	Bonnells Bay	8	16	1996	LMCC			P		
Pendlebury Park	61	Grand Parade	Bonnells Bay	9	16	1996	LMCC			P		
Pendlebury Park	63	Grand Parade	Bonnells Bay	10	16	1996	LMCC			P		
Pendlebury Park	65A	Grand Parade	Bonnells Bay	1	22	1996	LMCC			P		
Pendlebury Park	65A	Grand Parade	Bonnells Bay	10	22	1996	LMCC			P		
Pendlebury Park	65	Grand Parade	Bonnells Bay	11	16	1996	LMCC			P		
Pendlebury Park	65A	Grand Parade	Bonnells Bay	11	22	1996	LMCC			P		

Plan of Management for Community Land 2011 Version 3

Adopted 28th November 2011

Lake Macquarie City Council

Reserve/Park Name	No.	Street	Suburb	Lot	Sec	DP	Land Owner	Crown Reserve No.	Crown Reserve Purpose	CL Category	Natural Area Category	Comments
Pendlebury Park	65	Grand Parade	Bonnells Bay	12	16	1996	LMCC			P		
Pendlebury Park	65A	Grand Parade	Bonnells Bay	12	22	1996	LMCC			P		
Pendlebury Park	65	Grand Parade	Bonnells Bay	13	16	1996	LMCC			P		
Pendlebury Park	65A	Grand Parade	Bonnells Bay	13	22	1996	LMCC			P		
Pendlebury Park	65	Grand Parade	Bonnells Bay	14	16	1996	LMCC			P		
Pendlebury Park	65A	Grand Parade	Bonnells Bay	14	22	1996	LMCC			P		
Pendlebury Park	65	Grand Parade	Bonnells Bay	15	16	1996	LMCC			P		
Pendlebury Park	65A	Grand Parade	Bonnells Bay	15	22	1996	LMCC			P		
Pendlebury Park	65	Grand Parade	Bonnells Bay	16	16	1996	LMCC			P		
Pendlebury Park	65A	Grand Parade	Bonnells Bay	16	22	1996	LMCC			P		
Pendlebury Park	65	Grand Parade	Bonnells Bay	17	16	1996	LMCC			P		
Pendlebury Park	65A	Grand Parade	Bonnells Bay	17	22	1996	LMCC			P		
Pendlebury Park	65	Grand Parade	Bonnells Bay	18	16	1996	LMCC			P		
Pendlebury Park	65A	Grand Parade	Bonnells Bay	18	22	1996	LMCC			P		
Pendlebury Park	65	Grand Parade	Bonnells Bay	19	16	1996	LMCC			P		
Pendlebury Park	65A	Grand Parade	Bonnells Bay	19	22	1996	LMCC			P		
Pendlebury Park	65A	Grand Parade	Bonnells Bay	2	22	1996	LMCC			P		
Pendlebury Park	65	Grand Parade	Bonnells Bay	20	16	1996	LMCC			P		
Pendlebury Park	65	Grand Parade	Bonnells Bay	21	16	1996	LMCC			P		
Pendlebury Park	65	Grand Parade	Bonnells Bay	22	16	1996	LMCC			P		
Pendlebury Park	65	Grand Parade	Bonnells Bay	23	16	1996	LMCC			P		
Pendlebury Park	65	Grand Parade	Bonnells Bay	24	16	1996	LMCC			P		
Pendlebury Park	65A	Grand Parade	Bonnells Bay	3	22	1996	LMCC			P		
Pendlebury Park	65A	Grand Parade	Bonnells Bay	4	22	1996	LMCC			P		
Pendlebury Park	65A	Grand Parade	Bonnells Bay	5	22	1996	LMCC			P		
Pendlebury Park	65A	Grand Parade	Bonnells Bay	6	22	1996	LMCC			P		
Pendlebury Park	65A	Grand Parade	Bonnells Bay	7	22	1996	LMCC			P		
Pendlebury Park	65A	Grand Parade	Bonnells Bay	8	22	1996	LMCC			P		
Pendlebury Park	65A	Grand Parade	Bonnells Bay	9	22	1996	LMCC			P		
	91	Grand Parade	Bonnells Bay	13	32	1996	LMCC			P		
	127	Grand Parade	Bonnells Bay	5	33	1996	LMCC			P		Drainage reserve
	1	Grenache Way	Bonnells Bay	PT158		1012067	LMCC			N	b	

Plan of Management for Community Land 2011 Version 3

Adopted 28th November 2011

Lake Macquarie City Council

Reserve/Park Name	No.	Street	Suburb	Lot	Sec	DP	Land Owner	Crown Reserve No.	Crown Reserve Purpose	CL Category	Natural Area Category	Comments
	2	Grenache Way	Bonnells Bay	PT158		1012067	LMCC			N	b	
	29A	Kalani Road	Bonnells Bay	1		846040	LMCC			P		
	30	Kalani Road	Bonnells Bay	76		737287	LMCC			P		
	2	Lakeside Close	Bonnells Bay	224		713574	LMCC			P		
	26	Lakeside Close	Bonnells Bay	223		713574	LMCC			P		
	14	Lakeside Close	Bonnells Bay	7078		1051719	Cr-?	75	Pub Purposes	P		
	43A	Macquarie Street	Bonnells Bay	10	12	1996	LMCC			P		
	43A	Macquarie Street	Bonnells Bay	2	12	1996	LMCC			N	b	
	43A	Macquarie Street	Bonnells Bay	3	12	1996	LMCC			N	b	
	43A	Macquarie Street	Bonnells Bay	4	12	1996	LMCC			N	b	
	43A	Macquarie Street	Bonnells Bay	5	12	1996	LMCC			N	b	
	43A	Macquarie Street	Bonnells Bay	6	12	1996	LMCC			N	b	
	43A	Macquarie Street	Bonnells Bay	7	12	1996	LMCC			N	b	
	43A	Macquarie Street	Bonnells Bay	8	12	1996	LMCC			N	b	
	43A	Macquarie Street	Bonnells Bay	9	12	1996	LMCC			P		
	49	Macquarie Street	Bonnells Bay	1	12	1996	LMCC			N	b	
	2	Mather Drive	Bonnells Bay	21		733537	LMCC			N	b	
	10	Pims Close	Bonnells Bay	70		1000757	LMCC			P		Drainage reserve
	15	Silvereye Close	Bonnells Bay	24		854657	LMCC			P		
	79A	Station Street	Bonnells Bay	7068		1021263	Cr-D	7582	Camp & Other Pub Purposes	N	b	
	114	Station Street	Bonnells Bay	1	23	7495	LMCC			N	b	
	116	Station Street	Bonnells Bay	7069		1021263	Cr-D	7592	Water Res	N	b	
	9	Thornbill Drive	Bonnells Bay	73		854657	LMCC			P		Drainage reserve
	16A	Verdelho Street	Bonnells Bay	159		1012067	LMCC			N, P	wa	Drainage reserve
	14	Wagtail Close	Bonnells Bay	79		854657	LMCC			N	b	
	18	Waikiki Road	Bonnells Bay	75		737287	LMCC			P		
	65	Wood Street	Bonnells Bay	34	39	1996	LMCC			P		Drainage reserve
	1A	Creek Reserve Road	Boolaroo	1		43379	Cr-A	93706	Public Rec	N	f	
	2A	Creek Reserve Road	Boolaroo	25		251322	LMCC			P		
	39	First Street	Boolaroo	A		434331	LMCC			P		
	39	First Street	Boolaroo	B		434331	LMCC			P		

Plan of Management for Community Land 2011 Version 3

Adopted 28th November 2011

Lake Macquarie City Council

Reserve/Park Name	No.	Street	Suburb	Lot	Sec	DP	Land Owner	Crown Reserve No.	Crown Reserve Purpose	CL Category	Natural Area Category	Comments
	39	First Street	Boolaroo	C		434331	LMCC			P		
	6A	Main Road	Boolaroo	1		338766	LMCC			P		
Albert Res	66	Main Road	Boolaroo	1	F	3494	LMCC			P		
Albert Res	66	Main Road	Boolaroo	21		528611	LMCC			P		
	118A	T C Frith Avenue	Boolaroo	22		251322	LMCC			G		
	122A	T C Frith Avenue	Boolaroo	24		251322	LMCC			P		
LM City Art Gallery	2B	First Street	Booragul	33		1133743	LMCC			P		
Edwards Park	2A	First Street	Booragul	1		339173	LMCC			P, G		Rowing club shed
	1A	First Street	Booragul				Cr-A	170163	Public Rec	P		
	1A	Gretel Crescent	Booragul	33		223080	LMCC			P		
	17A	Hayden Brook Road	Booragul	740		538907	LMCC			P		
	17A	Hayden Brook Road	Booragul	PT741		538907	LMCC			P		
Woodrising Netball	32	Hayden Brook Road	Booragul	455		774186	LMCC			N, S, P	b, wa	
	41	Hayden Brook Road	Booragul	364		774186	LMCC			N, P	wa	
	81B	Marmong Street	Booragul	7024		1053038	Cr-A	170163	Public Rec	P		
	2A	Ranclaud Street	Booragul	PT42		35687	Cr-D	1000355	Public Rec	P		
	11	Rens Street	Booragul	15	5	14421	LMCC			P		
	20	Rens Street	Booragul	270		615252	LMCC			P		
Edwards Park	1A	Second Street	Booragul	81	6	14421	LMCC			P		
	105	Toronto Road	Booragul	82	6	14421	LMCC			P		
	160	Toronto Road	Booragul	454		774186	LMCC			N	b	
	32A	Bailey Street	Brightwaters	193		812400	LMCC			N	b	
	2A	Bardon Lane	Brightwaters	260		8055	Cr-D	51054	Access & Public Rec	P		
	5A	Bardon Lane	Brightwaters	5		250973	LMCC			P		
	5A	Bardon Lane	Brightwaters	833		598304	LMCC			P		
	8A	Brightwaters Close	Brightwaters	18		809450	LMCC			N, P	wa	Drainage reserve
	25	Bulgonia Road	Brightwaters	316		755242	Cr-D	70174	Public Rec	N	b	
	54C	Buttaba Road	Brightwaters	773		619779	LMCC			P		
	66C	Buttaba Road	Brightwaters	21		1075811	LMCC			N	e	Foreshore
	68C	Buttaba Road	Brightwaters	3		621171	LMCC			P		
	70B	Buttaba Road	Brightwaters	91		880881	LMCC			P		

Lake Macquarie City Council

Reserve/Park Name	No.	Street	Suburb	Lot	Sec	DP	Land Owner	Crown Reserve No.	Crown Reserve Purpose	CL Category	Natural Area Category	Comments
	95C	Dandaraga Road	Brightwaters	204		1017819	LMCC			N	wa	Drainage reserve
	97B	Dandaraga Road	Brightwaters	203		1020262	LMCC			N	wa	Drainage reserve
	16	Lake View Avenue	Brightwaters	2		1013763	LMCC			N	b	
	15B	Pillapai Road	Brightwaters	1		1029980	LMCC			N	wa	Drainage reserve
	17C	Pillapai Road	Brightwaters	3		1037689	LMCC			N	wa	Drainage reserve
	20	Pillapai Road	Brightwaters	24		7316	LMCC			N	wa	Drainage reserve
	8B	Hull Avenue	Buttaba	200		11287	LMCC			N	b	
	3A	Ilford Avenue	Buttaba	411		11287	LMCC			N	wa	Drainage reserve
	4	Ilford Avenue	Buttaba	75		12507	LMCC			N	wa	Drainage reserve
	54	Ilford Avenue	Buttaba			0	LMCC			N	b	
	54	Ilford Avenue	Buttaba	1		651963	LMCC			N	b	
	54	Ilford Avenue	Buttaba	1003		650194	LMCC			N	b	
	54	Ilford Avenue	Buttaba	PT459		12507	LMCC			N	b	Includes part road closure adj Ilford Ave
	65	Ilford Avenue	Buttaba			0	LMCC			P		
	65	Ilford Avenue	Buttaba	PT457		12507	LMCC			P		
	65	Ilford Avenue	Buttaba	PT458		12507	LMCC			P		
	2A	Pangela Street	Buttaba	138		11287	LMCC			N	b	
	23A	Pangela Street	Buttaba	413		11287	LMCC			N	wa	Drainage reserve
	39A	Pangela Street	Buttaba	412		11287	LMCC			N	wa	Drainage reserve
	2A	Ruislip Parkway	Buttaba	409		11287	LMCC			N	wa	Drainage reserve
	4A	Ruislip Parkway	Buttaba	410		11287	LMCC			N	wa	Drainage reserve
	1A	Southampton Avenue	Buttaba	137		11287	LMCC			N	wa	Drainage reserve
	3A	Southampton Avenue	Buttaba	394		11287	LMCC			P		
	20A	Southampton Avenue	Buttaba	414		11287	LMCC			N	wa	Drainage reserve
	31A	Wrexham Circler	Buttaba	23		11287	LMCC			N	b	
	31A	Wrexham Circler	Buttaba	24		11287	LMCC			N	b	
	31A	Wrexham Circler	Buttaba	25		11287	LMCC			N	b	
	31A	Wrexham Circler	Buttaba	26		11287	LMCC			N	b	
	31A	Wrexham Circler	Buttaba	27		11287	LMCC			N	b	
	31A	Wrexham Circler	Buttaba	28		11287	LMCC			N	b	
	31A	Wrexham Circler	Buttaba	29		11287	LMCC			N	b	

Lake Macquarie City Council

Reserve/Park Name	No.	Street	Suburb	Lot	Sec	DP	Land Owner	Crown Reserve No.	Crown Reserve Purpose	CL Category	Natural Area Category	Comments
	31A	Wrexham Cirlet	Buttaba	30		11287	LMCC			N	b	
	31A	Wrexham Cirlet	Buttaba	31		11287	LMCC			N	b	
	31A	Wrexham Cirlet	Buttaba	32		11287	LMCC			N	b	
	31A	Wrexham Cirlet	Buttaba	33		11287	LMCC			N	b	
	31A	Wrexham Cirlet	Buttaba	34		11287	LMCC			N	b	
	31A	Wrexham Cirlet	Buttaba	35		11287	LMCC			N	b	
	31A	Wrexham Cirlet	Buttaba	36		11287	LMCC			N	b	
	31A	Wrexham Cirlet	Buttaba	37		11287	LMCC			N	b	
	31A	Wrexham Cirlet	Buttaba	38		11287	LMCC			N	b	
	31A	Wrexham Cirlet	Buttaba	39		11287	LMCC			N	b	
	31A	Wrexham Cirlet	Buttaba	40		11287	LMCC			N	b	
	31A	Wrexham Cirlet	Buttaba	41		11287	LMCC			N	b	
	31A	Wrexham Cirlet	Buttaba	42		11287	LMCC			N	b	
	31A	Wrexham Cirlet	Buttaba	43		11287	LMCC			N	b	
	31A	Wrexham Cirlet	Buttaba	44		11287	LMCC			N	b	
	31A	Wrexham Cirlet	Buttaba	45		11287	LMCC			N	b	
	31A	Wrexham Cirlet	Buttaba	46		11287	LMCC			N	b	
	31A	Wrexham Cirlet	Buttaba	47		11287	LMCC			N	b	
	35	Wrexham Cirlet	Buttaba	48		11287	LMCC			N	f	
	37	Wrexham Cirlet	Buttaba	49		11287	LMCC			N	f	
	16B	Albatross Avenue	Cameron Park	164		843283	LMCC			N, P	b	
	16C	Albatross Avenue	Cameron Park	351		848408	LMCC			N, P	b, wa	
	22B	Albatross Avenue	Cameron Park	2217		883118	LMCC			N, P	b, wa	
	24	Albatross Avenue	Cameron Park	1411		1002597	LMCC			P		
	28	Albatross Avenue	Cameron Park	1414		1002597	LMCC			N, P	b, wa	
	33	Albatross Avenue	Cameron Park	1413		1002597	LMCC			N	wa	Drainage reserve
	35	Albatross Avenue	Cameron Park	1412		1002597	LMCC			N, P	b, wa	
	25	Billabong Drive	Cameron Park	463		1114737	LMCC			N	b	Drainage reserve
	12C	Billbrooke Close	Cameron Park	336		1089554	LMCC			N	wa	
	3	Calanra Avenue	Cameron Park	430		857961	LMCC			N	wa	Drainage reserve
	4	Calanra Avenue	Cameron Park	429		857961	LMCC			N	wa	Drainage reserve
	26C	Cameron Park Drive	Cameron Park	3927		1120067	LMCC			N	b	

Lake Macquarie City Council

Reserve/Park Name	No.	Street	Suburb	Lot	Sec	DP	Land Owner	Crown Reserve No.	Crown Reserve Purpose	CL Category	Natural Area Category	Comments
	28C	Cameron Park Drive	Cameron Park	4033		1128074	LMCC			N	b	
	30C	Cameron Park Drive	Cameron Park	5403		1128817	LMCC			N	b	
	51	Constitution Drive	Cameron Park	5108		1153452	LMCC			N	b, wa	
	17	Country Grove Drive	Cameron Park	91		1014816	LMCC			P		
	27A	Country Grove Drive	Cameron Park	54		832942	LMCC			P		Drainage reserve
	15C	Devonshire Street	Cameron Park	1104		1152794	LMCC			P		
	48C	Dunbar Road	Cameron Park	152		1085839	LMCC			S		
	55B	Flamingo Drive	Cameron Park	1305		1002594	LMCC			P, N	b	
	50	Grove Place	Cameron Park	39		869880	LMCC			P		
	9	Hadlow Drive	Cameron Park	1330		1061384	LMCC			P		
	35B	Hanover Road	Cameron Park	151		1035542	LMCC			P		
	35	Harris Street	Cameron Park	632		846166	LMCC			G		
	35A	Harris Street	Cameron Park	641		846166	LMCC			P		Drainage reserve
Geoffrey Pasterfield Sports Complex	4	Horizon Avenue	Cameron Park	1		1118987	LMCC			P, N, S	wa, b	
	16D	Horizon Avenue	Cameron Park	2580		1115165	LMCC			S		
	16C	Horizon Avenue	Cameron Park	260		1097561	LMCC			S		
	18C	Horizon Avenue	Cameron Park	466		1114737	LMCC			S		
	46C	Horizon Avenue	Cameron Park	564		1133276	LMCC			P		
	46D	Horizon Avenue	Cameron Park	5880		1135499	LMCC			P		
	5B	Janus Close	Cameron Park	1122		1053815	LMCC			N	wa	
	16B	Jupiter Circuit	Cameron Park	937		1047020	LMCC			N	wa	
	8C	Kinross Avenue	Cameron Park	153		1085839	LMCC			P		
	14	Morley Court	Cameron Park	832		1047011	LMCC			N	wa	
	105	Northlakes Drive	Cameron Park	23		1088845	LMCC			G		Community centre
	107	Northlakes Drive	Cameron Park	3		1076809	LMCC			P		Park
	15B	Springvale Circuit	Cameron Park	131		826385	LMCC			N, P	b, wa	
	15A	Springvale Circuit	Cameron Park	236		832775	LMCC			P		
	15C	Springvale Circuit	Cameron Park	237		832775	LMCC			N, P	b, wa	Drainage reserve
	21B	Springvale Circuit	Cameron Park	332		834610	LMCC			N, P	b	
	25D	Springvale Circuit	Cameron Park	524		840356	LMCC			N	b, wa	
	25C	Springvale Circuit	Cameron Park	735		848542	LMCC			N	b	

Lake Macquarie City Council

Reserve/Park Name	No.	Street	Suburb	Lot	Sec	DP	Land Owner	Crown Reserve No.	Crown Reserve Purpose	CL Category	Natural Area Category	Comments
	25B	Springvale Circuit	Cameron Park	826		859912	LMCC			N, P	b	
	27A	Springvale Circuit	Cameron Park	921		861830	LMCC			N, P	b	
	29A	Springvale Circuit	Cameron Park	1020		867164	LMCC			N, P	b	
	35C	Springvale Circuit	Cameron Park	642		846166	LMCC			N	b, wa	
	45A	Springvale Circuit	Cameron Park	1133		874315	LMCC			N, P	b, wa	
	47A	Springvale Circuit	Cameron Park	1215		877064	LMCC			N	b, wa	Drainage reserve
	47B	Springvale Circuit	Cameron Park	1216		877064	LMCC			N, P	b	
	12	Vantage Circuit	Cameron Park	151		1085839	LMCC			N	b	
	2C	Wallsend Road	Cameron Park	51		1042775	LMCC			N, P	b, wa	
	22C	Wallsend Road	Cameron Park	794		1094413	LMCC			N	wa	
	25	Yarran Close	Cameron Park	219		849322	LMCC			N	wa	Drainage reserve
	8	Cams Wharf Road	Cams Wharf	345		840968	LMCC			N, P, AoC	b, wa	
	13	Cams Wharf Road	Cams Wharf	2		616354	LMCC			N, G, AoC	b, we	
Wrightson Park	15A	Crangan Bay Drive	Cams Wharf	1		616354	LMCC			N, P, AoC	b	
	1	Raffertys Road	Cams Wharf	33		665349	LMCC			N, P	b	
	2	Raffertys Road	Cams Wharf	1		185780	LMCC			N	b	
	2A	Raffertys Road	Cams Wharf	3		727713	LMCC			N, P	b	part reclassified to OL (1984 LEP Amdt 100)
	2A	Raffertys Road	Cams Wharf	3		926618	LMCC			N	b, f	
	3	Raffertys Road	Cams Wharf	1		926618	LMCC			N, P	b	
	5	Raffertys Road	Cams Wharf	4		727713	LMCC			P		part reclassified to OL (1984 LEP Amdt 100)
	7C	Raffertys Road	Cams Wharf	324		864517	LMCC			P		
	8	Afton Close	Cardiff	86		252800	LMCC			N	b	
	5	Allen Street	Cardiff	6		13660	LMCC			P		
	5	Allen Street	Cardiff	7		13660	LMCC			P		
Evans Park	9	Allen Street	Cardiff	11		251426	LMCC			N	wa	
	13A	Arthur Street	Cardiff	1	22	2472	LMCC			N, P	b, wa	
	13A	Arthur Street	Cardiff	17	22	2472	LMCC			P		
	13A	Arthur Street	Cardiff	18		21421	LMCC			N, P	wa	
	13A	Arthur Street	Cardiff	18	22	2472	LMCC			P		
	13A	Arthur Street	Cardiff	2	22	2472	LMCC			N	b, wa	
	13A	Arthur Street	Cardiff	3	22	2472	LMCC			N	b, wa	

Plan of Management for Community Land 2011 Version 3

Adopted 28th November 2011

Lake Macquarie City Council

Reserve/Park Name	No.	Street	Suburb	Lot	Sec	DP	Land Owner	Crown Reserve No.	Crown Reserve Purpose	CL Category	Natural Area Category	Comments
	13A	Arthur Street	Cardiff	4	22	2472	LMCC			N	b, wa	
	13A	Arthur Street	Cardiff	5	22	2472	LMCC			N	b, wa	
	13A	Arthur Street	Cardiff	6	22	2472	LMCC			N	b, wa	
	14A	Arthur Street	Cardiff	1	25	2472	LMCC			N	b, wa	
	14A	Arthur Street	Cardiff	2	25	2472	LMCC			N	b, wa	
	14A	Arthur Street	Cardiff	21		21421	LMCC			N, P	wa	
	14A	Arthur Street	Cardiff	22	25	2472	LMCC			N	b, wa	
	14A	Arthur Street	Cardiff	3	25	2472	LMCC			N	b, wa	
	14A	Arthur Street	Cardiff	4	25	2472	LMCC			N	b, wa	
	14A	Arthur Street	Cardiff	5	25	2472	LMCC			N	b, wa	
	14A	Arthur Street	Cardiff	6	25	2472	LMCC			N	b, wa	
	14A	Arthur Street	Cardiff	7	25	2472	LMCC			N	b, wa	
	26A	Aruma Place	Cardiff	510		816764	LMCC			N	wa	Drainage reserve
	18	Camellia Street	Cardiff	23		27465	LMCC			P, N	b	
	33	Camellia Street	Cardiff	24		1118711				N	wa	
	41A	Cedar Street	Cardiff	80		24882	LMCC			P		
	34A	Charles Street	Cardiff	236		251442	LMCC			N	b, wa	
	34A	Charles Street	Cardiff	1		554131	LMCC			N	b, wa	
	1A	Davies Street	Cardiff	13		218696	LMCC			N	b, wa	
	2A	Fern Valley Road	Cardiff	222		700401	LMCC			N, P	wa	
	38A	Fern Valley Road	Cardiff	3		508898	LMCC			N, P	wa	recreation area
	38A	Fern Valley Road	Cardiff	5		508898	LMCC			N, P	wa	
	12	Fifth Street	Cardiff	3		607176	LMCC			P		
	14A	Florence Street	Cardiff	1	31	2472	LMCC			N	b	
	14A	Florence Street	Cardiff	2	31	2472	LMCC			N	b	
	14A	Florence Street	Cardiff	24	31	2472	LMCC			N	wa	
	14A	Florence Street	Cardiff	25	31	2472	LMCC			N	wa	
	14A	Florence Street	Cardiff	26	31	2472	LMCC			N	b	
	14A	Florence Street	Cardiff	3	31	2472	LMCC			N	b	
	14A	Florence Street	Cardiff	33		21421	LMCC			N, P		
	14A	Florence Street	Cardiff	4	31	2472	LMCC			N	b	

Lake Macquarie City Council

Reserve/Park Name	No.	Street	Suburb	Lot	Sec	DP	Land Owner	Crown Reserve No.	Crown Reserve Purpose	CL Category	Natural Area Category	Comments
	14A	Florence Street	Cardiff	5	31	2472	LMCC			N	b	
	14A	Florence Street	Cardiff	6	31	2472	LMCC			N	b	
	14A	Florence Street	Cardiff	7	31	2472	LMCC			N	b	
	14A	Florence Street	Cardiff	8	31	2472	LMCC			N	b	
	14A	Florence Street	Cardiff	9	31	2472	LMCC			N	b, wa	
	1A	George Street	Cardiff	7	16	2472	LMCC			P		
	3	George Street	Cardiff	4	17	2472	LMCC			N	wa	
	3	George Street	Cardiff	5	17	2472	LMCC			N	wa	
	3	George Street	Cardiff	6	17	2472	LMCC			N	wa	
	3	George Street	Cardiff	7	17	2472	LMCC			N	wa	
	6	George Street	Cardiff	8	16	2472	LMCC			P		
	6	George Street	Cardiff	9	16	2472	LMCC			P		
	23A	Gillian Crescent	Cardiff	75		31387	Cr-?	91094		N	b	
	50A	Harrison Street	Cardiff	3		534727	LMCC			P		
	52	Harrison Street	Cardiff	10		248528	LMCC			G		
	54	Harrison Street	Cardiff	9		248528	LMCC			G		
	56	Harrison Street	Cardiff	8		248528	LMCC			G		
	58	Harrison Street	Cardiff	7		248528	LMCC			G		
	42	Illawarra Avenue	Cardiff	8		248567	LMCC			P		
	1A	Joy Street	Cardiff	1710		755233	LMCC			N	b	
	2A	Kathleen Street	Cardiff	24		30872	LMCC			N	b	
	13	Kirby Street	Cardiff	100		622245	LMCC			P		
	69B	Lachlan Road	Cardiff	17		259503	LMCC			P		
	69B	Lachlan Road	Cardiff	18		259503	LMCC			P		
	116	Macquarie Road	Cardiff	A		398188	LMCC			N	b	
	124A	Main Road	Cardiff	PT1		327931	LMCC			N	wa	
	248	Main Road	Cardiff	1		321673	LMCC			P		
	248	Main Road	Cardiff	2		321673	LMCC			P		
	248	Main Road	Cardiff	3		321673	LMCC			P		
Cardiff Library	262	Main Road	Cardiff	13		545864	LMCC			G		
	417	Main Road	Cardiff	2		525062	LMCC			N	wa	
	427A	Main Road	Cardiff	1		1132785	LMCC			N	b	

Lake Macquarie City Council

Reserve/Park Name	No.	Street	Suburb	Lot	Sec	DP	Land Owner	Crown Reserve No.	Crown Reserve Purpose	CL Category	Natural Area Category	Comments
	427A	Main Road	Cardiff	11		10580	LMCC			N	b	
	427A	Main Road	Cardiff	12		10580	LMCC			N	b	
	17A	Marianne Street	Cardiff	403		615231	LMCC			N	wa	
	15	Mary Street	Cardiff	6		248528	LMCC			G		Scouts hall
	41	Mitchell Road	Cardiff	20		802284	LMCC			N	b	
	77	Mitchell Road	Cardiff	PT127		807941	LMCC			N	wa	Drainage reserve
	94	Mitchell Road	Cardiff	PT127		807941	LMCC			N	wa	Drainage reserve
	103A	Mitchell Road	Cardiff	12		806924	LMCC			N	b	
	35	Munibung Road	Cardiff	209		539991	LMCC			N	b	
	50A	Munibung Road	Cardiff	3		793405	LMCC			N	wa	
	55	Munibung Road	Cardiff	PT127		807941	LMCC			N	wa	Drainage reserve
	79	Munibung Road	Cardiff	403		816004	LMCC			N	wa	Drainage reserve
	81	Munibung Road	Cardiff	508		816764	LMCC			N	wa	Drainage reserve
	86C	Munibung Road	Cardiff	507		816764	LMCC			N	wa	Drainage reserve
	50	Murray Road	Cardiff	82		245907	LMCC			N	b	
	69	Myall Road	Cardiff	100		811772	Cr-?	?		N, S	b	
Evans Park	141	Myall Road	Cardiff	3		251426	LMCC			S		
Evans Park	141	Myall Road	Cardiff	321		616934	LMCC			N	b	
	141	Myall Road	Cardiff	PT35		26869	LMCC			P		
Ken Booth & Nancy Dwyer Netball	170	Myall Road	Cardiff	3		5660	LMCC			S		
Ken Booth & Nancy Dwyer Netball	170	Myall Road	Cardiff	C		345977	LMCC			S		
Ken Booth & Nancy Dwyer Netball	170	Myall Road	Cardiff	2		226456	LMCC			S		
Ken Booth & Nancy Dwyer Netball	170	Myall Road	Cardiff	5		542797	LMCC			S		
Ken Booth & Nancy Dwyer Netball	170	Myall Road	Cardiff	6		542797	LMCC			S		
Ken Booth & Nancy Dwyer Netball	170	Myall Road	Cardiff	E		390674	LMCC			S		
Wilkinson Park	173	Myall Road	Cardiff	100		871200	LMCC			P		
Cardiff Park	173B	Myall Road	Cardiff	2		248465	LMCC			S		

Plan of Management for Community Land 2011 Version 3

Adopted 28th November 2011

Lake Macquarie City Council

Reserve/Park Name	No.	Street	Suburb	Lot	Sec	DP	Land Owner	Crown Reserve No.	Crown Reserve Purpose	CL Category	Natural Area Category	Comments
Cardiff Park (No 1 Oval)	185	Myall Road	Cardiff	1		1138713	Cr-A			S		
Cardiff Park (No 1 Oval)	185	Myall Road	Cardiff	2		1138713	Cr-A			S		
Cardiff Park (No 1 Oval)	185	Myall Road	Cardiff	3		1138713	Cr-A			S		
Cardiff Park (No 1 Oval)	185	Myall Road	Cardiff	4		1138713	Cr-A			S		
Cardiff Park (No 1 Oval)	185	Myall Road	Cardiff	PT33	1	2472	Cr-A			S		
Cardiff Park (No 1 Oval)	185	Myall Road	Cardiff	PT34	1	2472	Cr-A			S		
Cardiff Park (No 1 Oval)	185	Myall Road	Cardiff	PT35	1	2472	Cr-A			S		
Cardiff Park (No 1 Oval)	185	Myall Road	Cardiff	PT36	1	2472	Cr-A			S		
Cardiff Park (No 1 Oval)	185	Myall Road	Cardiff	PT37	1	2472	Cr-A			S		
Cardiff Park (No 1 Oval)	185	Myall Road	Cardiff	PT38	1	2472	Cr-A			S		
Cardiff Park (No 1 Oval)	185	Myall Road	Cardiff	PT39	1	2472	Cr-A			S		
Cardiff Park (No 1 Oval)	185	Myall Road	Cardiff	PT40	1	2472	Cr-A			S		
Cardiff Park (No 1 Oval)	185	Myall Road	Cardiff	PT41	1	2472	Cr-A			S		
Cardiff Park (No 1 Oval)	185	Myall Road	Cardiff	PT42	1	2472	Cr-A			S		
Cardiff Park (No 1 Oval)	185	Myall Road	Cardiff	1	1	2472	Cr-A			S		
Cardiff Park (No 1 Oval)	185	Myall Road	Cardiff	1	2	2472	Cr-A			S		
Cardiff Park (No 1 Oval)	185	Myall Road	Cardiff	10	1	2472	Cr-A			S		
Cardiff Park (No 1 Oval)	185	Myall Road	Cardiff	10	2	2472	Cr-A			S		
Cardiff Park (No 1 Oval)	185	Myall Road	Cardiff	11	1	2472	Cr-A			S		
Cardiff Park (No 1 Oval)	185	Myall Road	Cardiff	11	2	2472	Cr-A			S		
Cardiff Park (No 1 Oval)	185	Myall Road	Cardiff	12	1	2472	Cr-A			S		
Cardiff Park (No 1 Oval)	185	Myall Road	Cardiff	12	2	2472	Cr-A			S		
Cardiff Park (No 1 Oval)	185	Myall Road	Cardiff	13	1	2472	Cr-A			S		

Plan of Management for Community Land 2011 Version 3

Adopted 28th November 2011

Lake Macquarie City Council

Reserve/Park Name	No.	Street	Suburb	Lot	Sec	DP	Land Owner	Crown Reserve No.	Crown Reserve Purpose	CL Category	Natural Area Category	Comments
Oval)												
Cardiff Park (No 1 Oval)	185	Myall Road	Cardiff	13	2	2472	Cr-A			S		
Cardiff Park (No 1 Oval)	185	Myall Road	Cardiff	14	1	2472	Cr-A			S		
Cardiff Park (No 1 Oval)	185	Myall Road	Cardiff	14	2	2472	Cr-A			S		
Cardiff Park (No 1 Oval)	185	Myall Road	Cardiff	15	2	2472	Cr-A			S		
Cardiff Park (No 1 Oval)	185	Myall Road	Cardiff	16	2	2472	Cr-A			S		
Cardiff Park (No 1 Oval)	185	Myall Road	Cardiff	17	2	2472	Cr-A			S		
Cardiff Park (No 1 Oval)	185	Myall Road	Cardiff	18	2	2472	Cr-A			S		
Cardiff Park (No 1 Oval)	185	Myall Road	Cardiff	2	1	2472	Cr-A			S		
Cardiff Park (No 1 Oval)	185	Myall Road	Cardiff	2	2	2472	Cr-A			S		
Cardiff Park (No 1 Oval)	185	Myall Road	Cardiff	29	2	2472	Cr-A			S		
Cardiff Park (No 1 Oval)	185	Myall Road	Cardiff	3	1	2472	Cr-A			S		
Cardiff Park (No 1 Oval)	185	Myall Road	Cardiff	3	2	2472	Cr-A			S		
Cardiff Park (No 1 Oval)	185	Myall Road	Cardiff	30	2	2472	Cr-A			S		
Cardiff Park (No 1 Oval)	185	Myall Road	Cardiff	31	2	2472	Cr-A			S		
Cardiff Park (No 1 Oval)	185	Myall Road	Cardiff	32	2	2472	Cr-A			S		
Cardiff Park (No 1 Oval)	185	Myall Road	Cardiff	33	2	2472	Cr-A			S		
Cardiff Park (No 1 Oval)	185	Myall Road	Cardiff	34	2	2472	Cr-A			S		
Cardiff Park (No 1 Oval)	185	Myall Road	Cardiff	35	2	2472	Cr-A			S		
Cardiff Park (No 1 Oval)	185	Myall Road	Cardiff	36	2	2472	Cr-A			S		
Cardiff Park (No 1 Oval)	185	Myall Road	Cardiff	37	2	2472	Cr-A			S		
Cardiff Park (No 1 Oval)	185	Myall Road	Cardiff	38	2	2472	Cr-A			S		
Cardiff Park (No 1 Oval)	185	Myall Road	Cardiff	39	2	2472	Cr-A			S		

Plan of Management for Community Land 2011 Version 3

Adopted 28th November 2011

Lake Macquarie City Council

Reserve/Park Name	No.	Street	Suburb	Lot	Sec	DP	Land Owner	Crown Reserve No.	Crown Reserve Purpose	CL Category	Natural Area Category	Comments
Cardiff Park (No 1 Oval)	185	Myall Road	Cardiff	4	1	2472	Cr-A			S		
Cardiff Park (No 1 Oval)	185	Myall Road	Cardiff	4	2	2472	Cr-A			S		
Cardiff Park (No 1 Oval)	185	Myall Road	Cardiff	40	2	2472	Cr-A			S		
Cardiff Park (No 1 Oval)	185	Myall Road	Cardiff	41	2	2472	Cr-A			S		
Cardiff Park (No 1 Oval)	185	Myall Road	Cardiff	42	2	2472	Cr-A			S		
Cardiff Park (No 1 Oval)	185	Myall Road	Cardiff	5	1	2472	Cr-A			S		
Cardiff Park (No 1 Oval)	185	Myall Road	Cardiff	5	2	2472	Cr-A			S		
Cardiff Park (No 1 Oval)	185	Myall Road	Cardiff	6	1	2472	Cr-A			S		
Cardiff Park (No 1 Oval)	185	Myall Road	Cardiff	6	2	2472	Cr-A			S		
Cardiff Park (No 1 Oval)	185	Myall Road	Cardiff	7	1	2472	Cr-A			S		
Cardiff Park (No 1 Oval)	185	Myall Road	Cardiff	7	2	2472	Cr-A			S		
Cardiff Park (No 1 Oval)	185	Myall Road	Cardiff	8	1	2472	Cr-A			S		
Cardiff Park (No 1 Oval)	185	Myall Road	Cardiff	8	2	2472	Cr-A			S		
Cardiff Park (No 1 Oval)	185	Myall Road	Cardiff	9	1	2472	Cr-A			S		
Cardiff Park (No 1 Oval)	185	Myall Road	Cardiff	9	2	2472	Cr-A			S		
	33	Newcastle Street	Cardiff	2		576896	LMCC			P		
	33	Newcastle Street	Cardiff	4		456306	LMCC			P		
	33	Newcastle Street	Cardiff	5		248465	LMCC			P		
	33	Newcastle Street	Cardiff	5	13	2472	LMCC			P		
	33	Newcastle Street	Cardiff	6		248465	LMCC			P		
	42	Newcastle Street	Cardiff	2		251426	LMCC			P		
	13A	Pennant Street	Cardiff	202		805914	LMCC			N	wa	Drainage reserve
	32	Roath Street	Cardiff	9		245512	LMCC			P		
	3A	St Clair Place	Cardiff	5		222593	LMCC			N	b	part reclassified to OL, Drainage res
John Young Hall	24	Thomas Street	Cardiff	12	D	8186	LMCC			G		

Plan of Management for Community Land 2011 Version 3

Adopted 28th November 2011

Lake Macquarie City Council

Reserve/Park Name	No.	Street	Suburb	Lot	Sec	DP	Land Owner	Crown Reserve No.	Crown Reserve Purpose	CL Category	Natural Area Category	Comments
	3A	Wansbeck Valley Road	Cardiff	133		264563	LMCC			N	b, wa	
	3A	Wansbeck Valley Road	Cardiff	56		252800	LMCC			N, P	b	
	54	Wansbeck Valley Road	Cardiff	122		815878	LMCC			N	b	
	54A	Wansbeck Valley Road	Cardiff	26		222850	LMCC			N	b	
	54A	Wansbeck Valley Road	Cardiff	41		248420	LMCC			N	b, wa	
Cardiff Park (No 2 Oval)	1B	William Street	Cardiff	12		1097938	LMCC			S		
	2A	William Street	Cardiff	13		1097938	LMCC			S		
	15A	Christina Street	Cardiff Heights	12		843918	LMCC			N	wa	Drainage reserve
	16A	Christina Street	Cardiff Heights	11		843918	LMCC			N	b, wa	
	10	Cockburns Lane	Cardiff Heights	5		203168	LMCC			N	b,wa	
	5A	Currawong Road	Cardiff Heights	30		24709	LMCC			N	wa	
	13	Daintree Close	Cardiff Heights	14		1001886	LMCC			N	wa	Drainage reserve
	10	Kookaburra Close	Cardiff Heights	63		618924	LMCC			N	b	
	10	Kookaburra Close	Cardiff Heights	7		258541	LMCC			N	b	
	21	Kristen Close	Cardiff Heights	45		787303	LMCC			N	b	
	30	Nadrian Close	Cardiff Heights	132		264563	LMCC			N	b, wa	
	7A	Palmer Parade	Cardiff Heights	18		27656	LMCC			P		
	141A	Reservoir Road	Cardiff Heights	1011		711901	LMCC			N	b	
	42	Rowes Lane	Cardiff Heights	12		773360	LMCC			P		
	7A	Serbin Close	Cardiff Heights	12		247380	LMCC			N	b	
	181A	Wallsend Road	Cardiff Heights	15		1001886	LMCC			N	wa	Drainage reserve
Hancock Park	190	Wallsend Road	Cardiff Heights	10		713507	LMCC			N	wa	
	231	Wallsend Road	Cardiff Heights	1063		609104	LMCC			N	wa	
	231	Wallsend Road	Cardiff Heights	107		253537	LMCC			N	wa	
	251A	Wallsend Road	Cardiff Heights	2		608758	LMCC			N	b	
	254A	Wallsend Road	Cardiff Heights	231		604993	LMCC			N	b	
	14A	Almora Close	Cardiff South	38		827464	LMCC			P		
Ulinga Park	1A	Benjamin Street	Cardiff South	1		709227	Cr-A	570015	Public Rec	N, S	wa	lower field
	13	Camille Crescent	Cardiff South	21		805655	LMCC			N	b	
	1A	Elizabeth Street	Cardiff South	13		778540	Cr-D	170150	Access & Public Rec	P		
Ulinga Park	33	Elizabeth Street	Cardiff South	139		1008418	LMCC			P		Drainage reserve

Plan of Management for Community Land 2011 Version 3

Adopted 28th November 2011

Lake Macquarie City Council

Reserve/Park Name	No.	Street	Suburb	Lot	Sec	DP	Land Owner	Crown Reserve No.	Crown Reserve Purpose	CL Category	Natural Area Category	Comments
Ulinga Park, Jack Neave No. 1 & 2 Fields	45	Elizabeth Street	Cardiff South	140		1008418	LMCC			S		
	52C	Elizabeth Street	Cardiff South	215		1073988	LMCC			P		Drainage reserve
	27	First Street	Cardiff South	1		190522	LMCC			P		
	8	Florina Close	Cardiff South	39		827464	LMCC			N	wa	Drainage reserve
	27	Gertrude Street	Cardiff South	PT146		264352	LMCC			P		
	2	Gimbert Street	Cardiff South	41		827737	LMCC			N	wa	Drainage reserve
	29	Haddington Drive	Cardiff South	PT146		264352	LMCC			N	b	
	41	Haddington Drive	Cardiff South	54		264353	LMCC			N	b	
	59A	Haddington Drive	Cardiff South	55		264353	LMCC			N	b	
	14	Huntington Way	Cardiff South	46		1029203	LMCC			P		Drainage reserve
	15	John Street	Cardiff South	2		506132	LMCC			P		
	17	John Street	Cardiff South	81		845447	LMCC			N, P	wa	
	33	Knight Street	Cardiff South	PT146		264352	LMCC			N	b	
	63	Knight Street	Cardiff South	37		827464	LMCC			N	b	
	13	Krista Court	Cardiff South	143		1008418	LMCC			N	wa	
Ulinga Park	7	Leanda Place	Cardiff South	144		1008418	LMCC			S		
Ulinga Park, Jack Neave No. 1 & 2 Fields	1A	Lodwick Lane	Cardiff South	1538		755233	Cr-A	570015	Public Rec	S		
	10A	May Street	Cardiff South	26		21421	LMCC			P		
	10A	May Street	Cardiff South	27		21421	LMCC			P		
	10A	May Street	Cardiff South	28		21421	LMCC			P		
	10A	May Street	Cardiff South	1	28	2472	LMCC			N	b, wa	
	10A	May Street	Cardiff South	2	28	2472	LMCC			N	b, wa	
	10A	May Street	Cardiff South	23	28	2472	LMCC			N, P	b, wa	
	10A	May Street	Cardiff South	24	28	2472	LMCC			N	b, wa	
	10A	May Street	Cardiff South	3	28	2472	LMCC			N	b, wa	
	10A	May Street	Cardiff South	4	28	2472	LMCC			N	b, wa	
	10A	May Street	Cardiff South	5	28	2472	LMCC			N	b, wa	
	10A	May Street	Cardiff South	6	28	2472	LMCC			N	b, wa	
	10A	May Street	Cardiff South	7	28	2472	LMCC			N	b, wa	

Lake Macquarie City Council

Reserve/Park Name	No.	Street	Suburb	Lot	Sec	DP	Land Owner	Crown Reserve No.	Crown Reserve Purpose	CL Category	Natural Area Category	Comments
	10A	May Street	Cardiff South	8	28	2472	LMCC			N, P	b, wa	
Evans Park	1	Middle Street	Cardiff South	4		251426	LMCC			P		
Evans Park	2	Middle Street	Cardiff South	10		251426	LMCC			S		
Cardiff Park (No 3 Oval)	31C	Orchard Street	Cardiff South	4		248465	LMCC			S, P		
	14	Sophia Court	Cardiff South	1		1032444	LMCC			N	b	
	1A	Water Street	Cardiff South	63		570307	LMCC			P		Part reclassified to OL (2004 LEP Amdt 3)
Ambrose Res	2A	Ambrose Street	Carey Bay	7017		1029136	Cr-D	66780	Public Rec	N	f	
	40	Ambrose Street	Carey Bay	1		521634	LMCC			G		
	40	Ambrose Street	Carey Bay	3		521634	LMCC			G		
Burnage Res	2A	Excelsior Parade	Carey Bay	2		551989	LMCC			N, P	b	
Burnage Res	6	Excelsior Parade	Carey Bay	16A		5013	LMCC			N	b	
Burnage Res	8	Excelsior Parade	Carey Bay	12	D	8692	LMCC			N	b	
Burnage Res	10	Excelsior Parade	Carey Bay	11	D	8692	LMCC			N	b	
Burnage Res	12	Excelsior Parade	Carey Bay	10	D	8692	LMCC			N	b	
Hampton Street Res	68	Excelsior Parade	Carey Bay	3		2948	LMCC			N, S	b, wa	
Hampton Street Res	68	Excelsior Parade	Carey Bay	4		2948	LMCC			N, S	b, wa	
	1B	Jabiru Street	Carey Bay	26		879671	LMCC			N	b	
	1A	Jabiru Street	Carey Bay	27		879671	LMCC			N	b	
	1C	Jabiru Street	Carey Bay	28		879671	LMCC			N	b	
Yarul Res	2A	Laycock Street	Carey Bay	7018		1029137	Cr-D	66784	Public Rec	P		
	11A	The Quarterdeck	Carey Bay	5		259451	LMCC			N	b	
Catherine Hill Bay Bowling Club	69	Flowers Drive	Catherine Hill Bay	1		535976	LMCC			G		Coastline PoM I
Pat Slaven Res, Catherine Hill Bay Beach	85	Flowers Drive	Catherine Hill Bay	213		883941	LMCC			N, P	f, wa	Coastline PoM I
Catherine Hill Bay SLSC	93	Flowers Drive	Catherine Hill Bay	212		883941	LMCC			G		Coastline PoM I
Catherine Hill Bay Oval	6	Northwood Road	Catherine Hill Bay	2		535976	LMCC			S, G, P		Coastline PoM I
Catherine Hill Bay Cemetery	8	Northwood Road	Catherine Hill Bay	7079		1029250	Cr-A			N, G	b, f, wa	Coastline PoM II
	124A	Caves Beach Road	Caves Beach	48		17632	LMCC			P		

Lake Macquarie City Council

Reserve/Park Name	No.	Street	Suburb	Lot	Sec	DP	Land Owner	Crown Reserve No.	Crown Reserve Purpose	CL Category	Natural Area Category	Comments
	124A	Caves Beach Road	Caves Beach	49		17632	LMCC			P		
	124A	Caves Beach Road	Caves Beach	50		17632	LMCC			P		
	124A	Caves Beach Road	Caves Beach	51		17632	LMCC			P		
	127	Caves Beach Road	Caves Beach	31		1020259	LMCC			N, P, G,S	b, e, f	Coastline PoM III
Caves Beach SLSC	131	Caves Beach Road	Caves Beach	30		1020259	LMCC			G		Coastline PoM III
	155	Caves Beach Road	Caves Beach	273		28925	LMCC			N, P	e, f, wa	Coastline PoM III
	187	Caves Beach Road	Caves Beach	52		776028	LMCC			N	b, e	Coastline PoM III
	31	Copper Valley Close	Caves Beach	4		785540	LMCC			N	b	
	61A	Macquarie Grove	Caves Beach	274		28925	Cr-?	72616		P		
	104A	Macquarie Grove	Caves Beach	337		212717	LMCC			P		
	6	Melaleuca Close	Caves Beach	458		860309	LMCC			P		
	5A	Palm Tree Crescent	Caves Beach	347		841163	LMCC			N	wa	Drainage reserve
Caves Beach Tennis, Caves Beach Netball, Swansea Equestrian	104	Park Avenue	Caves Beach	91		559188	LMCC			N, S	b, wa	
	132B	Park Avenue	Caves Beach	49		246095	LMCC			P		
	11A	Seacliff Place	Caves Beach	48		846164	LMCC			N	b	
	36	Silky Oak Drive	Caves Beach	161		801495	LMCC			P		
	54A	Silky Oak Drive	Caves Beach	244		825306	LMCC			P		
	102	Silky Oak Drive	Caves Beach	457		860309	LMCC			P		
	16A	Strathmore Road	Caves Beach	19		251324	LMCC			N	wa	
	36	The Esplanade	Caves Beach	103		789643	LMCC			S		Coastline PoM III
	40	The Esplanade	Caves Beach	101		789643	LMCC			N, P, S	b, f	Coastline PoM III
	4A	Aintree Close	Charlestown	7082		1053991	Cr-D	89103	Public Rec	N	b, wa	
	1A	Aldrin Avenue	Charlestown	44		239377	LMCC			N	b, wa	
	67	Alexander Parade	Charlestown	19		243798	LMCC			P		
	43A	Algona Road	Charlestown	7084		1052870	Cr-A	77233	Public Rec	N	b	
	3A	Alvestor Close	Charlestown	12	36	243126	LMCC			P		
	5A	Alvestor Close	Charlestown	11	36	243126	LMCC			P		
	6A	Alvestor Close	Charlestown	18	35	243126	LMCC			P		
	9A	Alvestor Close	Charlestown	10	36	243126	LMCC			P		
	12	Alvestor Close	Charlestown	17	35	243126	LMCC			P		
	13A	Anjon Street	Charlestown	33		29769	LMCC			N	b	

Plan of Management for Community Land 2011 Version 3

Adopted 28th November 2011

Lake Macquarie City Council

Reserve/Park Name	No.	Street	Suburb	Lot	Sec	DP	Land Owner	Crown Reserve No.	Crown Reserve Purpose	CL Category	Natural Area Category	Comments
	18	Apollo Drive	Charlestown	18		263720	LMCC			N	b, wa	
	27A	Apollo Drive	Charlestown	47		239377	LMCC			N	b, wa	
	2	Armstrong Road	Charlestown	3		263720	LMCC			N	wa	
	16A	Armstrong Road	Charlestown	66		727699	LMCC			N	wa	Drainage reserve
	45	Armstrong Road	Charlestown	67		727699	LMCC			N	b	
	15	Baloo Close	Charlestown	1785		39921	Cr-D	91636	Public Rec	N	b	
	1A	Birrong Place	Charlestown	60		203160	LMCC			P		
	34	Bradman Street	Charlestown	6		700799	LMCC			N, P	b	
	40	Bradman Street	Charlestown	7		700799	LMCC			N, P	b	
Charlestown Rec Res, Kahibah Oval, Andy Bird Field	7	Bula Street	Charlestown	242		755233	Cr-A	74090	Public Rec	S		
Charlestown Rec Res, Kahibah Oval	7	Bula Street	Charlestown	429		755233	Cr-A	74090	Public Rec	S		
Charlestown Rec Res	7	Bula Street	Charlestown	519		755233	Cr-A	74090	Public Rec	N	b, wa	
Charlestown Rec Res, St John Oval	7	Bula Street	Charlestown	7076		1053069	Cr-A	74090	Public Rec	S		
Charlestown Rec Res	7	Bula Street	Charlestown	7098		1052988	Cr-A	74090	Public Rec	N	b	
Charlestown Rec Res, Jack Stewart Netball	7	Bula Street	Charlestown	7104		1057067	Cr-A	74090	Public Rec	N, S	b	
Charlestown Rec Res, St John Oval	7	Bula Street	Charlestown	75		755233	Cr-A	74090	Public Rec	N, S	b	
Charlestown Rec Res, St John Oval	9	Bula Street	Charlestown	325		755233	Cr-A	74090		S		
	21A	Castle Close	Charlestown	88		802972	LMCC			N	b	
	10	Chapman Street	Charlestown	202		749072	LMCC			P		
	194B	Charlestown Road	Charlestown	103		866685	LMCC			N	b	
	200	Charlestown Road	Charlestown	1		963549	LMCC			N, P	b	
	200A	Charlestown Road	Charlestown	3		817928	LMCC			P		
	291	Charlestown Road	Charlestown	PTC		3281	LMCC			P		
	8A	Conrad Avenue	Charlestown	45		239377	LMCC			N, P	b, wa	
	11A	Conrad Avenue	Charlestown	46		239377	LMCC			N	wa	
	17A	Conrad Avenue	Charlestown	16		258869	LMCC			N	b, wa	

Lake Macquarie City Council

Reserve/Park Name	No.	Street	Suburb	Lot	Sec	DP	Land Owner	Crown Reserve No.	Crown Reserve Purpose	CL Category	Natural Area Category	Comments
	10	Coolac Close	Charlestown	30		719526	Cr-D	170025	Public Rec	N	b, wa	
	11	Coolac Close	Charlestown	36		785615	LMCC			N	b, wa	
	31A	Creswell Avenue	Charlestown	131		235569	LMCC			N	b	
	31A	Creswell Avenue	Charlestown	21		258870	LMCC			N	b	
	53A	Creswell Avenue	Charlestown	15		239911	LMCC			N	b, wa	
	4A	Daisley Crescent	Charlestown	62		25594	LMCC			N	wa	
Kenibea Bushland Res	2A	Dickinson Street	Charlestown	10		200285	LMCC			N	b, wa	
	22A	Dickinson Street	Charlestown	63		25594	LMCC			N	b	
	11	Downing Street	Charlestown	13		842041	LMCC			P		
Charlestown Rec Res, Jack Steward Netball	132A	Dudley Road	Charlestown	7077		1057380	Cr-A	74090	Public Rec	N, S, P	b	
	115B	E K Avenue	Charlestown	11		827767	LMCC			N	b	
	115A	E K Avenue	Charlestown	4		248481	LMCC			N	b, wa	
	115A	E K Avenue	Charlestown	41		238157	LMCC			N	b, wa	
	115A	E K Avenue	Charlestown	42		238157	LMCC			N	b, wa	
	115A	E K Avenue	Charlestown	5		248481	LMCC			N	b, wa	
	116	E K Avenue	Charlestown	20		861244	Cr-D	89330	Public Rec	N	b	
	3A	Ede Close	Charlestown	1611		621448	LMCC			N	b	
	3A	Ede Close	Charlestown	17		236609	LMCC			N	b	
	7A	Fairview Avenue	Charlestown	37		28329	LMCC			N	b	
	45A	Felton Street	Charlestown	7085		1052870	Cr-A	77233	Public Rec	N	b	
	68A	Felton Street	Charlestown	1		1060481	LMCC			N	b	
Attunga Park	17	Frederick Street	Charlestown	505		755233	LMCC			P		
	7A	Garvey Grove	Charlestown	5		803917	LMCC			N	wa	
	8	Goola Avenue	Charlestown	224		579214	LMCC			N	b	
	8A	Green Valley Road	Charlestown	18		239759	LMCC			N	b	
	24A	Green Valley Road	Charlestown	5		740377	LMCC			N	b	
	2B	Hallam Street	Charlestown	54		576718	LMCC			N	wa	
	2A	Hallam Street	Charlestown	7080		1053991	Cr-D	89103	Public Rec	N	wa	
	7A	Hallam Street	Charlestown	7081		1053991	Cr-D	89103	Public Rec	N	wa	
	16A	Hallam street	Charlestown	7083		92843	Cr-D	89103	Public Rec	N	wa	
	32	Hazleton Grove	Charlestown	13	36	243126	LMCC			P		

Plan of Management for Community Land 2011 Version 3

Adopted 28th November 2011

Lake Macquarie City Council

Reserve/Park Name	No.	Street	Suburb	Lot	Sec	DP	Land Owner	Crown Reserve No.	Crown Reserve Purpose	CL Category	Natural Area Category	Comments
	11	Hillhouse Street	Charlestown	10		237009	LMCC			N	b, wa	
	11A	Hillhouse Street	Charlestown	103		622415	LMCC			N	b	
	41	Hillsborough Road	Charlestown	23		1010980	LMCC			N	b	
	1A	Hooper Street	Charlestown	60		217036	LMCC			P		
	1A	Hooper Street	Charlestown	69		222956	LMCC			P		
Charlestown Multi Purpose Centre	17	James Street	Charlestown	2062		823718	Cr-A	1013948	Com Purposes	G		
Charlestown Rec Res	100	James Street	Charlestown	7102		1054339	Cr-A	74090	Public Rec	S		Kahibah Oval
Charlestown Rec Res	100	James Street	Charlestown	7103		1054339	Cr-A	74090	Public Rec	S		Kahibah Oval
Charlestown Rec Res	102	James Street	Charlestown	7302		1131661	Cr-D	74090	Public Rec	S	b	
Charlestown Carers	23	James Street	Charlestown	1603		755233	LMCC			G		
	55A	Jennifer Street	Charlestown	105		262330	LMCC			N	b	
	55A	Jennifer Street	Charlestown	20		258870	LMCC			N	b	
	84B	Jennifer Street	Charlestown	23		864377	LMCC			N	b, wa	
	9	Juncea Close	Charlestown	218		1067860	LMCC			N	b	
	31C	Juncea Close	Charlestown	514		1093711	LMCC			P		
	22	Kaleen Street	Charlestown	7070		755233	Cr-A	88828		N	b	
	22	Kaleen Street	Charlestown	517		755233	Cr-A	88828	Public Rec	N	b, wa	
	22	Kaleen Street	Charlestown	1	28	238261	Cr-A	88828	Public Rec	N	b	
	22	Kaleen Street	Charlestown	101		755233	Cr-A	88828	Public Rec	N	b, wa	
	22	Kaleen Street	Charlestown	2	28	238261	Cr-A	88828	Public Rec	N	b	
	22	Kaleen Street	Charlestown	3	28	238261	Cr-A	88828	Public Rec	N	b	
	22	Kaleen Street	Charlestown	4	28	238261	Cr-A	88828	Public Rec	N	b	
	22	Kaleen Street	Charlestown	5	28	238261	Cr-A	88828	Public Rec	N	b	
	22	Kaleen Street	Charlestown	509		755233	Cr-A	88828	Public Rec	N	b, wa	
	22	Kaleen Street	Charlestown	513		755233	Cr-A	88828	Public Rec	N	b, wa	
	22	Kaleen Street	Charlestown	515		755233	Cr-A	88828	Public Rec	N	b	
	22	Kaleen Street	Charlestown	516		755233	Cr-A	88828	Public Rec	N	b, wa	
	22	Kaleen Street	Charlestown	6	28	238261	Cr-A	88828	Public Rec	N	b	
	22	Kaleen Street	Charlestown	7	28	238261	Cr-A	88828	Public Rec	N	b	
	22	Kaleen Street	Charlestown	7068		1060808	Cr-A	88828	Public Rec	N	b, wa	
	22	Kaleen Street	Charlestown	7069		1057081	Cr-A	88828	Public Rec	N	b	

Plan of Management for Community Land 2011 Version 3

Adopted 28th November 2011

Lake Macquarie City Council

Reserve/Park Name	No.	Street	Suburb	Lot	Sec	DP	Land Owner	Crown Reserve No.	Crown Reserve Purpose	CL Category	Natural Area Category	Comments
	22	Kaleen Street	Charlestown	7071		1118971	Cr-A	88828	Public Rec	N, S	b	
	22	Kaleen Street	Charlestown	7073		1059501	Cr-A	88828	Public Rec	N, S	b, wa	
	22	Kaleen Street	Charlestown	7074		1057120	Cr-?	88828		N	b	
	22	Kaleen Street	Charlestown	8	28	238261	Cr-A	88828	Public Rec	N	b	
	22	Kaleen Street	Charlestown	848		755233	Cr-A	88828	Public Rec	N	b, wa	
	22	Kaleen Street	Charlestown	849		755233	Cr-A	88828	Public Rec	N	b, wa	
	22	Kaleen Street	Charlestown	850		755233	Cr-A	88828	Public Rec	N	b, wa	
	22	Kaleen Street	Charlestown	877		755233	Cr-A	88828	Public Rec	N	b	
	22	Kaleen Street	Charlestown	977		755233	Cr-A	88828	Public Rec	N	b, wa	
	22	Kaleen Street	Charlestown	978		755233	Cr-A	88828	Public Rec	N	b, wa	
	56	Kaleen Street	Charlestown	887		660274	LMCC			N	b, wa	
	4	Kalinda Parade	Charlestown	150		1127941	LMCC			N	b	
	4	Kalinda Parade	Charlestown	25		222781	LMCC			N	b	
	4C	Kalinda Parade	Charlestown	6		1087606	LMCC			N	b	
	34A	Kalinda Parade	Charlestown	20		249304	LMCC			N	b	
	34A	Kalinda Parade	Charlestown	21		249304	LMCC			N	b	
	9	Katrina Close	Charlestown	40		262207	LMCC			N	b	
Kenibea Bushland Res	28A	Kerr Street	Charlestown	24		28636	LMCC			N	b	
	13	Kerri Close	Charlestown	502		1127939	LMCC			N	b	
Raspberry Gully Res	31	Kirkdale Drive	Charlestown	132		243393	LMCC			N	b, wa, we	
Raspberry Gully Res	31	Kirkdale Drive	Charlestown	5		241069	LMCC			N	b, wa, we	
	51	Kirkdale Drive	Charlestown	66		456096	LMCC			N	b	
	51	Kirkdale Drive	Charlestown	133		243393	LMCC			N	b, wa	
	51	Kirkdale Drive	Charlestown	134		243393	LMCC			N	b, wa	
	51	Kirkdale Drive	Charlestown	135		243393	LMCC			N	b	
	51	Kirkdale Drive	Charlestown	136		243393	LMCC			P		
	51	Kirkdale Drive	Charlestown	151		240705	LMCC			N	b, wa	
	51	Kirkdale Drive	Charlestown	152		240705	LMCC			N	b, wa	
	51	Kirkdale Drive	Charlestown	153		240705	LMCC			N	b, wa	
	51	Kirkdale Drive	Charlestown	29		234285	LMCC			N	b, wa	
	51	Kirkdale Drive	Charlestown	3		241069	LMCC			N	b, wa	
	51	Kirkdale Drive	Charlestown	4		241069	LMCC			N	b, wa	

Plan of Management for Community Land 2011 Version 3

Adopted 28th November 2011

Lake Macquarie City Council

Reserve/Park Name	No.	Street	Suburb	Lot	Sec	DP	Land Owner	Crown Reserve No.	Crown Reserve Purpose	CL Category	Natural Area Category	Comments
	51	Kirkdale Drive	Charlestown	4		247091	LMCC			N	b	
	51	Kirkdale Drive	Charlestown	5		247091	LMCC			N	b	
	51	Kirkdale Drive	Charlestown	55		236682	LMCC			N	b, wa	
	51	Kirkdale Drive	Charlestown	6		247091	LMCC			N	b	
	100	Kulai Street	Charlestown	63		718183	Cr-A	98042	Public Rec	N	wa	
	6A	Kullaroo Road	Charlestown	6		204929	LMCC			N	b, wa	
	51	Lees Street	Charlestown	7086		1052870	Cr-A	77233	Public Rec	N	b	
	11	Luprena Close	Charlestown	22		249304	LMCC			N	b	
Kenibea Bushland Res	17	Maltarra Place	Charlestown	5		219166	LMCC			N	b, wa	
	2	Marie Street	Charlestown	5		248597	LMCC			N	wa	
	2	Marie Street	Charlestown	6		248597	LMCC			N	wa	
	14A	Marie Street	Charlestown	22		201554	LMCC			N	b, wa	
	14A	Marie Street	Charlestown	243		1127824	LMCC			N,P	b, wa	
	49A	Milson Street	Charlestown	1694		755233	LMCC			N	wa	Drainage Reserve
	66	Milson Street	Charlestown	7072		1118504	Cr-A	88828	Public Rec	N	b	
	1A	Moto Street	Charlestown	7089		92849	LMCC			N	wa	Drainage Reserve
	10	Mulbinga Street	Charlestown	2063		823718	Cr-D	87901	Public Rec	N, P	wa	
	17	Mulbinga Street	Charlestown	1		113863	LMCC			G		
	17A	Mulbinga Street	Charlestown	971		755233	LMCC			P		
	19	Mulbinga Street	Charlestown	970		755233	LMCC			P		
	14	Nalya Close	Charlestown	1806		39921	Cr-D	91636	Public Rec	N	b	
Kenibea Bushland Res	58A	Ocean View Parade	Charlestown	1		240240	LMCC			N	b, wa	
Kenibea Bushland Res	58A	Ocean View Parade	Charlestown	2		240240	LMCC			N	b, wa	
Kenibea Bushland Res	58A	Ocean View Parade	Charlestown	3		240240	LMCC			N	b, wa	
Kenibea Bushland Res	58A	Ocean View Parade	Charlestown	4		540144	LMCC			N	b, wa	
Kenibea Bushland Res	58A	Ocean View Parade	Charlestown	69		25153	LMCC			N	b, wa	
	73	Ocean View Parade	Charlestown	6		263334	LMCC			N	wa	
Kenibea Bushland Res	100	Ocean View Parade	Charlestown	9		877045	LMCC			N	b, wa	

Lake Macquarie City Council

Reserve/Park Name	No.	Street	Suburb	Lot	Sec	DP	Land Owner	Crown Reserve No.	Crown Reserve Purpose	CL Category	Natural Area Category	Comments
	58A	Pacific Highway	Charlestown	PT235		755233	Cr-D	87914	Public Rec	N	b	
	59A	Pacific Highway	Charlestown	1011		1140442	LMCC	-		P		Now LMCC land - vested 10/9/1976
Charlestown Lions Park	126A	Pacific Highway	Charlestown	PT		0	LMCC			P		Vested in Council (Gov Gaz - 3 Sep 1976)
Charlestown Park	128A	Pacific Highway	Charlestown	13		1154545	LMCC			S		
	280C	Pacific Highway	Charlestown	93		1000447	LMCC			N	b	
	306	Pacific Highway	Charlestown	12		714840	LMCC			N	b	
	320	Pacific Highway	Charlestown	100		706965	LMCC			N	b	
	28A	Park Street	Charlestown	11		701776	LMCC			N	b	
	28A	Park Street	Charlestown	7		260145	LMCC			N	b, wa	
	55A	Park Street	Charlestown	9		701776	LMCC			N	b, wa	
	57A	Park Street	Charlestown	10		701776	LMCC			N	b, wa	
	72	Patricia Avenue	Charlestown	30		1129963	LMCC			P		
Kenibea Bushland Res	12A	Princes Avenue	Charlestown	622		538699	LMCC			N	b,wa	
Charlestown Library	42	Ridley Street	Charlestown	A		379057	LMCC			G		
Charlestown Library	42	Ridley Street	Charlestown	B		379057	LMCC			G		
	13A	Roberts Street	Charlestown	721		628709	LMCC			N	b	
	84A	Roslyn Avenue	Charlestown	149		224289	LMCC			N	b, wa	
	84A	Roslyn Avenue	Charlestown	56		207422	LMCC			N	b, wa	
	2A	Sherburn Place	Charlestown	60		566409	LMCC			N	b	
	42	Sherburn Place	Charlestown	39		262207	LMCC			N	b	
	7	Smart Street	Charlestown	B		410546	LMCC			G		carpark
	9	Smart Street	Charlestown	12		587853	LMCC			G		carpark
Charlestown Library	13	Smith Street	Charlestown	102		581415	LMCC			G		
Charlestown Library	13	Smith Street	Charlestown	8	H	216	LMCC			G		
	27	Smith Street	Charlestown	2		626732	LMCC			G		laneway
	1A	Stafford Close	Charlestown	19	35	243126	LMCC			P		
	16	Stafford Close	Charlestown	105		244492	LMCC			P		
	18	Stafford Close	Charlestown	7079		93957	Cr-D	89056	Public Rec	P		
	35	Tallowood Circuit	Charlestown	154		1049226	LMCC			N, P	b	
	35A	Tallowood Circuit	Charlestown	216		1067860	LMCC			P		

Lake Macquarie City Council

Reserve/Park Name	No.	Street	Suburb	Lot	Sec	DP	Land Owner	Crown Reserve No.	Crown Reserve Purpose	CL Category	Natural Area Category	Comments
	5	Timbercrest Chase	Charlestown	156		1049226	LMCC			N	b, wa	
	49B	Timbercrest Chase	Charlestown	155		1049226	LMCC			P		
	44A	Tiriki Street	Charlestown	15		261567	LMCC			N	wa	
	52A	Tiriki Street	Charlestown	16		261567	LMCC			N	wa	
	141	Tiriki Street	Charlestown	89		802972	LMCC			N	b	
	34	Trent Street	Charlestown	35		285753	LMCC			N	b	
	9	Voyager Close	Charlestown	245		814857	LMCC			P		
	8	Waratah Avenue	Charlestown	6		18620	LMCC			N	b	
	10	Waratah Avenue	Charlestown	7		18620	LMCC			N	b	
	12	Waratah Avenue	Charlestown	8		18620	LMCC			N	b	
	14	Waratah Avenue	Charlestown	9		18620	LMCC			N	b, wa	
	16	Waratah Avenue	Charlestown	10		18620	LMCC			N	b, wa	
	18	Waratah Avenue	Charlestown	100		828204	LMCC			N	b	
	20	Waratah Avenue	Charlestown	37		825389	LMCC			P		
Twin Creeks Res	84A	Waratah Avenue	Charlestown	196		201884	LMCC			N	b, wa	
	109	Waratah Avenue	Charlestown	6		9594	LMCC			N, S	b, wa	Equestrian ground
	117	Waratah Avenue	Charlestown	7		9594	LMCC			N, S	b, wa	Equestrian ground
	117	Waratah Avenue	Charlestown	8		9594	LMCC			N	b, wa	
	388	Warners Bay Road	Charlestown	12		861244	LMCC			N	b	
	24A	Whitburn Close	Charlestown	11		861244	LMCC			N	b	
	7B	Willis Street	Charlestown	31		215805	LMCC			P		
	24A	Willoughby Street	Charlestown	58		217036	LMCC			N, P	b	
	24A	Willoughby Street	Charlestown	26		215805	LMCC			N	b, wa	
	1A	Yarrabee Close	Charlestown	14		238749	LMCC			N	b	
	8A	Yarrabee Close	Charlestown	104		630096	LMCC			N	b, wa	
	8A	Yarrabee Close	Charlestown	15		238749	LMCC			N	b, wa	
	11	Yurig Street	Charlestown	14		576857	LMCC			N	b	
	28A	Coal Point Road	Coal Point	22		259451	LMCC			N	b	
	72B	Coal Point Road	Coal Point	24		829009	LMCC			N	b	
	76A	Coal Point Road	Coal Point	641		774879	LMCC			N	b	
	80C	Coal Point Road	Coal Point	631		1006471	LMCC			N	b	
	84C	Coal Point Road	Coal Point	102		1131886	LMCC			N	b	

Lake Macquarie City Council

Reserve/Park Name	No.	Street	Suburb	Lot	Sec	DP	Land Owner	Crown Reserve No.	Crown Reserve Purpose	CL Category	Natural Area Category	Comments
	86C	Coal Point Road	Coal Point	221		1087511	LMCC			N	b	
	88A	Coal Point Road	Coal Point	4		556898	LMCC			N	b	
	92A	Coal Point Road	Coal Point	3		625426	LMCC			N	b	
	96A	Coal Point Road	Coal Point	101		1101002	LMCC			N	b	
	100A	Coal Point Road	Coal Point	581		1138422	LMCC			N	b	
	104A	Coal Point Road	Coal Point	570		792044	LMCC			N	b	
	118C	Coal Point Road	Coal Point	532		1087509	LMCC			N	b	
	124C	Coal Point Road	Coal Point	12		1106032	LMCC			N	b	
	126A	Coal Point Road	Coal Point	102		810391	LMCC			N	b	
	130B	Coal Point Road	Coal Point	51		875750	LMCC			N	b	
	132B	Coal Point Road	Coal Point	53		874858	LMCC			N	b	
	134A	Coal Point Road	Coal Point	493		873048	LMCC			N	b	
	136C	Coal Point Road	Coal Point	495		1040977	LMCC			N	b	
	138C	Coal Point Road	Coal Point	481		1138430	LMCC			N	b	
	144A	Coal Point Road	Coal Point	471		789744	LMCC			N	b	
	148B	Coal Point Road	Coal Point	461		874071	LMCC			N	b	
	150B	Coal Point Road	Coal Point	451		882406	LMCC			N	b	
	162A	Coal Point Road	Coal Point	423		629121	LMCC			N	b	
	194B	Coal Point Road	Coal Point	21		878220	LMCC			N	b	
	200A	Coal Point Road	Coal Point	352		840101	LMCC			N	b	
	208A	Coal Point Road	Coal Point	3		524659	LMCC			N	b	
	210C	Coal Point Road	Coal Point	323		1088313	LMCC			N	b	
	224	Coal Point Road	Coal Point	4		517732	LMCC			N	b	
	228A	Coal Point Road	Coal Point	5		544071	LMCC			N	b	
	228A	Coal Point Road	Coal Point	6		544071	LMCC			N	b	
	230C	Coal Point Road	Coal Point	2		1109819	LMCC			N	b	
	357A	Coal Point Road	Coal Point	PT		0	LMCC	93460		N	f	Reserve revoked Gov Gaz 611/98
Threlkeld Res	395	Coal Point Road	Coal Point	12		11844	LMCC			N	b	
Threlkeld Res	395	Coal Point Road	Coal Point	13		11844	LMCC			N	b	
Threlkeld Res	395	Coal Point Road	Coal Point	14		11844	LMCC			N	b	
Threlkeld Res	1B	Grant Road	Coal Point	7021		1029139	Cr-D	66796	Public Rec	N	b, f	

Lake Macquarie City Council

Reserve/Park Name	No.	Street	Suburb	Lot	Sec	DP	Land Owner	Crown Reserve No.	Crown Reserve Purpose	CL Category	Natural Area Category	Comments
	11A	Grant Road	Coal Point	151		6945	LMCC			N	wa	Drainage reserve
	39A	Grant Road	Coal Point	150		6945	LMCC			N	wa	Drainage reserve
	11A	Killara Close	Coal Point	8		247804	LMCC			P		
	5A	Lorron Close	Coal Point	5		736719	LMCC			N	b	
	16	Lorron Close	Coal Point	47		255882	LMCC			N	b	
Wombal Res	2A	Rofe Street	Coal Point	7019		1029141	Cr-D	66786	Public Rec	P		
Wippi Res	30	Rofe Street	Coal Point	7023		1021484	Cr-D	66782	Public Rec	P		
	13B	Skye Point Road	Coal Point	3		631616	LMCC			N	b	
	15A	Skye Point Road	Coal Point	311		730834	LMCC			N	b	
	19A	Skye Point Road	Coal Point	43		587244	LMCC			N	b	
	19B	Skye Point Road	Coal Point	53		880669	LMCC			N	b	
	23B	Skye Point Road	Coal Point	51		874400	LMCC			N	b	
	27B	Skye Point Road	Coal Point	61		867942	LMCC			N	b	
	29C	Skye Point Road	Coal Point	63		1054352	LMCC			N	b	
	39B	Skye Point Road	Coal Point	96		884081	LMCC			N	b	
	41A	Skye Point Road	Coal Point	90		844456	LMCC			N	b	
	43A	Skye Point Road	Coal Point	94		866189	LMCC			N	b	
	44A	Skye Point Road	Coal Point	139		6945	LMCC			N	wa	Drainage reserve
	61A	Skye Point Road	Coal Point	181		714799	LMCC			N	b	
	71A	Skye Point Road	Coal Point	171		805400	LMCC			N	b	
	75A	Skye Point Road	Coal Point	2		856135	LMCC			N	b	
	77A	Skye Point Road	Coal Point	4		860915	LMCC			N	b	
	79A	Skye Point Road	Coal Point	191		830985	LMCC			N	b	
	81B	Skye Point Road	Coal Point	192		870020	LMCC			N	b	
	99C	Skye Point Road	Coal Point	242		1142269	LMCC			N	b	
	103B	Skye Point Road	Coal Point	253		877986	LMCC			N	b	
	105A	Skye Point Road	Coal Point	251		827989	LMCC			N	b	
	107A	Skye Point Road	Coal Point	253		862147	LMCC			N	b	
	109A	Skye Point Road	Coal Point	273		630625	LMCC			N	b	
	115A	Skye Point Road	Coal Point	282		788854	LMCC			N	b	
	119A	Skye Point Road	Coal Point	4		538915	LMCC			N	b	

Lake Macquarie City Council

Reserve/Park Name	No.	Street	Suburb	Lot	Sec	DP	Land Owner	Crown Reserve No.	Crown Reserve Purpose	CL Category	Natural Area Category	Comments
	123B	Skye Point Road	Coal Point	301		869258	LMCC			N	b	
	125C	Skye Point Road	Coal Point	303		1061784	LMCC			N	b	
	127C	Skye Point Road	Coal Point	311		1100938	LMCC			N	b	
	131A	Skye Point Road	Coal Point	4		540199	LMCC			N	b	
	139C	Skye Point Road	Coal Point	13		1047652	LMCC			N	b	
	143A	Skye Point Road	Coal Point	3		527539	LMCC			N	b	
	164A	Skye Point Road	Coal Point	143		6945	LMCC			N	wa	Drainage reserve
	177A	Skye Point Road	Coal Point	72		851937	LMCC			N	b	
	179A	Skye Point Road	Coal Point	82		719214	LMCC			N	b	
	181A	Skye Point Road	Coal Point	90		591840	LMCC			N	b	
	189C	Skye Point Road	Coal Point	115		1048272	LMCC			N	b	
	192A	Skye Point Road	Coal Point	145		656801	LMCC			N	wa	Drainage reserve
	193A	Skye Point Road	Coal Point	111		739101	LMCC			N	b	
	195C	Skye Point Road	Coal Point	121		1018483	LMCC			N	b	
	197A	Skye Point Road	Coal Point	6		547171	LMCC			N	b	
	201A	Skye Point Road	Coal Point	1		536413	LMCC			N	b	
	205B	Skye Point Road	Coal Point	141		876190	LMCC			N	b	
	210A	Skye Point Road	Coal Point	146		6945	LMCC			N	wa	Drainage reserve
	250A	Skye Point Road	Coal Point	147		6945	LMCC			N	wa	Drainage reserve
Gurramba Res	308A	Skye Point Road	Coal Point	7090		1029138	Cr-D	66794	Public Rec	P		
Birraban Park	382A	Skye Point Road	Coal Point	1143		550454	LMCC			P		
Birraban Park	382B	Skye Point Road	Coal Point	7033		1021485	Cr-D	88652	Public Rec	P		
Birraban Res	382	Skye Point Road	Coal Point	A		327578	LMCC			P		
Birraban Res	384	Skye Point Road	Coal Point	B		327578	LMCC			P		
Birraban Res	384	Skye Point Road	Coal Point	C		327578	LMCC			P		
	12A	Stansfield Close	Coal Point	392		551904	LMCC			N	b	
	12B	Stansfield Close	Coal Point	41		855356	LMCC			N	b	
	13	Stansfield Close	Coal Point	21		237900	LMCC			N	b	
	25C	Whitelocke Street	Coal Point	61		1018691	LMCC			N	b	
	29C	Whitelocke Street	Coal Point	65		1094969	LMCC			N	b	
	50	Babers Road	Cooranbong	100		1090382	LMCC			P		
	3	Bellbird Close	Cooranbong	27		801583	LMCC			N	wa	

Plan of Management for Community Land 2011 Version 3

Adopted 28th November 2011

Lake Macquarie City Council

Reserve/Park Name	No.	Street	Suburb	Lot	Sec	DP	Land Owner	Crown Reserve No.	Crown Reserve Purpose	CL Category	Natural Area Category	Comments
	3A	Butler Avenue	Cooranbong	64		755218	Cr-D	71314	Access & Public Rec	N	b, f	
	21A	Deaves Road	Cooranbong	20		212248	LMCC			N	b	
	263A	Freemans Drive	Cooranbong	6		580315	LMCC			N	b	
	388A	Freemans Drive	Cooranbong	12		828542	LMCC			N	b	
	410A	Freemans Drive	Cooranbong	47		833905	LMCC			N	b	
	428B	Freemans Drive	Cooranbong	11		873213	LMCC			N	b	
	456A	Freemans Drive	Cooranbong	49		833905	LMCC			N	b	
	458A	Freemans Drive	Cooranbong	50		833905	LMCC			N	b	
	460A	Freemans Drive	Cooranbong	51		833905	LMCC			N	b	
	466A	Freemans Drive	Cooranbong	41		815290	LMCC			N	b	
	470A	Freemans Drive	Cooranbong	111		845335	LMCC			N	b	
	476A	Freemans Drive	Cooranbong	711		828502	LMCC			N	b	
	482A	Freemans Drive	Cooranbong	721		840367	LMCC			N	b	
	486A	Freemans Drive	Cooranbong	42		827272	LMCC			N	b	
	494A	Freemans Drive	Cooranbong	623		834034	LMCC			N	b	
	506A	Freemans Drive	Cooranbong	622		834034	LMCC			N	b	
Cooranbong Park	513A	Freemans Drive	Cooranbong	33		736908	LMCC			N	b	
	514A	Freemans Drive	Cooranbong	611		830561	LMCC			N	b	
	518A	Freemans Drive	Cooranbong	22		814293	LMCC			N	b	
	552	Freemans Drive	Cooranbong	2		806401	LMCC			N	b	
	1322	Freemans Drive	Cooranbong	7014		93169	Cr-D	96402	Public Rec	N	b	
	6B	Highland Avenue	Cooranbong	13		1019060	LMCC			P		Drainage reserve
Cooranbong Rec & Equestrian Res	38	Kings Road	Cooranbong	145		755223	LMCC			N, S	b	
	38C	Marshall Street	Cooranbong	11		1042380	LMCC			P		
	28A	Martinsville Road	Cooranbong	15		262842	LMCC			N	b	
	360	Newport Road	Cooranbong	4		622775	LMCC			N	wa	Drainage reserve
	383	Newport Road	Cooranbong	2		244641	LMCC			P		
	32	Prescott Avenue	Cooranbong	25		805365	LMCC			P		
Fraser Park	565	Pacific Highway	Crangan Bay	141		755266	Cr-A	84383	Native Flora	N	b	
Fraser Park	565	Pacific Highway	Crangan Bay	145		755266	Cr-A	84383	Native Flora	N	b	

Plan of Management for Community Land 2011 Version 3

Adopted 28th November 2011

Lake Macquarie City Council

Reserve/Park Name	No.	Street	Suburb	Lot	Sec	DP	Land Owner	Crown Reserve No.	Crown Reserve Purpose	CL Category	Natural Area Category	Comments
Fraser Park	565	Pacific Highway	Crangan Bay	493		755266	Cr-A	84383	Native Flora	N	b	
	2C	Corymbia Street	Croudace Bay	18		1079931	LMCC			N	wa	
	4C	Corymbia Street	Croudace Bay	17		1079931	LMCC			N	b	
Valentine Sporting Complex, Valentine Tennis, Croudace Bay Netball	14	Parklea Avenue	Croudace Bay	239		829581	LMCC			N, S	b, wa	
Valentine Hydrotherapy Pool	1A	St Johns Drive	Croudace Bay	1		520055	LMCC			G		
Valentine Scouts	7C	St Johns Drive	Croudace Bay	24A		21581	LMCC			N	f	
Valentine Scouts	7D	St Johns Drive	Croudace Bay	12A		21581	LMCC			N	f	
Valentine Scouts	7D	St Johns Drive	Croudace Bay	13A		21581	LMCC			N	f	
Valentine Scouts	7D	St Johns Drive	Croudace Bay	14A		21581	LMCC			N	f	
Valentine Scouts	7D	St Johns Drive	Croudace Bay	15A		21581	LMCC			N	f	
Valentine Scouts	7D	St Johns Drive	Croudace Bay	17A		21581	LMCC			N	f	
Valentine Scouts	7D	St Johns Drive	Croudace Bay	18A		21581	LMCC			N	f	
Valentine Scouts	7D	St Johns Drive	Croudace Bay	19A		21581	LMCC			N	f	
Valentine Scouts	7D	St Johns Drive	Croudace Bay	20A		21581	LMCC			N	f	
Valentine Scouts	7D	St Johns Drive	Croudace Bay	21		21581	LMCC			G		Scouts hall
Valentine Scouts	7D	St Johns Drive	Croudace Bay	21A		21581	LMCC			N	f	
Valentine Scouts	7D	St Johns Drive	Croudace Bay	22A		21581	LMCC			N	f	
Valentine Scouts	7D	St Johns Drive	Croudace Bay	23A		21581	LMCC			N	f	
	1A	Awaba Road	Dora Creek	7010		1115300	Cr-D	53610	Access & Public Rec	P		
	15	Awaba Road	Dora Creek	7008		1030354	Cr-?	75	Pub Purposes	N	f	
	2	Baker Street	Dora Creek	61		19828	LMCC			P		
	68	Baker Street	Dora Creek	12		16770	LMCC			N	f	
	1	Coorumbung Road	Dora Creek	36	1	2799	LMCC			N	b	
	3	Coorumbung Road	Dora Creek	35	1	2799	LMCC			N	b	
	5	Coorumbung Road	Dora Creek	34	1	2799	LMCC			N	b	
	7	Coorumbung Road	Dora Creek	33	1	2799	LMCC			P		Drainage reserve
	2	Cowell Street	Dora Creek	29		12993	LMCC			N	wa	Drainage reserve

Lake Macquarie City Council

Reserve/Park Name	No.	Street	Suburb	Lot	Sec	DP	Land Owner	Crown Reserve No.	Crown Reserve Purpose	CL Category	Natural Area Category	Comments
	73A	Dora Street	Dora Creek	874		792373	LMCC			N	we	
	89	Dora Street	Dora Creek	7300		1141022	Cr-?	75	Pub Purposes	N	f	
	89	Dora Street	Dora Creek	7301		1141022	Cr-D	53610	Access and Public Rec	P		
	274A	Dora Street	Dora Creek	1621		601496	LMCC			P		
	2A	Doree Place	Dora Creek	201		619145	LMCC			G		
	5C	Doree Place	Dora Creek	1		909016	Cr-?			P		
	2	Douglass Street	Dora Creek	1	4	2799	LMCC			N	we	
	2	Douglass Street	Dora Creek	2	4	2799	LMCC			N	we	
	2	Douglass Street	Dora Creek	3	4	2799	LMCC			N	we	
	2	Douglass Street	Dora Creek	4	4	2799	LMCC			N	we	
	10	Douglass Street	Dora Creek	5	4	2799	LMCC			N	we	
	12	Douglass Street	Dora Creek	6	4	2799	LMCC			N	we	
	12	Douglass Street	Dora Creek	7	4	2799	LMCC			N	we	
	12	Douglass Street	Dora Creek	8	4	2799	LMCC			N	we	
	12	Douglass Street	Dora Creek	9	4	2799	LMCC			N	we	
	17A	Douglass Street	Dora Creek	100		705921	LMCC			P		Drainage reserve
	17A	Douglass Street	Dora Creek	92		736661	LMCC			P		
Douglass Street Oval	20	Douglass Street	Dora Creek	10	4	2799	LMCC			N, S	we	
Douglass Street Oval	22	Douglass Street	Dora Creek	11	4	2799	LMCC			N, S	we	
Douglass Street Oval	24	Douglass Street	Dora Creek	12	4	2799	LMCC			N, S	we	
Douglass Street Oval	26	Douglass Street	Dora Creek	13	4	2799	LMCC			N, S	wa, we	
Douglass Street Oval	28	Douglass Street	Dora Creek	14	4	2799	LMCC			N, S	we	
Douglass Street Oval	30	Douglass Street	Dora Creek	15	4	2799	LMCC			N, S	we	
Douglass Street Oval	30	Douglass Street	Dora Creek	16	4	2799	LMCC			S		
Douglass Street Oval	32	Douglass Street	Dora Creek	17	4	2799	LMCC			S		
	1	Gardiner Road	Dora Creek	22		6325	LMCC			N	wa	Drainage reserve
	2	Hawke Mount Road	Dora Creek	113		755218	Cr-D	38410	Public Rec	N	b	
	2	Hawke Mount Road	Dora Creek	114		755218	Cr-D	38410	Public Rec	N	b	
	36A	Kalang Road	Dora Creek	43		21403	LMCC			N	wa	Drainage reserve
	94A	Kalang Road	Dora Creek	44		21403	LMCC			N	wa	Drainage reserve
	3	Minnie Street	Dora Creek	10	1	2799	LMCC			N	wa	Drainage reserve

Plan of Management for Community Land 2011 Version 3

Adopted 28th November 2011

Lake Macquarie City Council

Reserve/Park Name	No.	Street	Suburb	Lot	Sec	DP	Land Owner	Crown Reserve No.	Crown Reserve Purpose	CL Category	Natural Area Category	Comments
	3	Minnie Street	Dora Creek	11		1114114	LMCC			N	wa	
	12A	Minnie Street	Dora Creek	70		794193	LMCC			P		Drainage reserve
	16	Minnie Street	Dora Creek	4		734844	LMCC			P		
	1B	Newport Road	Dora Creek	2		1031558	LMCC			P		
	1A	Newport Road	Dora Creek	412		777642	LMCC			N	wa, f	Drainage reserve
	76A	Newport Road	Dora Creek	5002		585398	LMCC			P		
	83A	Newport Road	Dora Creek	5002		585398	LMCC			P		
Dora Creek Bush Fire Brigade	102	Newport Road	Dora Creek	20		236664	LMCC			G		
	1	Stingaree Point Drive	Dora Creek	31	C	16511	LMCC			N	we	
	1A	Stingaree Point Drive	Dora Creek	38		16511	LMCC			N	f	
	2	Stingaree Point Drive	Dora Creek	30	D	16511	LMCC			N	we	
	3	Stingaree Point Drive	Dora Creek	30	C	16511	LMCC			N	we	
	4	Stingaree Point Drive	Dora Creek	29	D	16511	LMCC			N	we	
	5	Stingaree Point Drive	Dora Creek	29	C	16511	LMCC			N	we	
	6	Stingaree Point Drive	Dora Creek	28	D	16511	LMCC			N	we	
	7	Stingaree Point Drive	Dora Creek	28	C	16511	LMCC			N	we	
	8	Stingaree Point Drive	Dora Creek	27	D	16511	LMCC			N	we	
	9	Stingaree Point Drive	Dora Creek	27	C	16511	LMCC			N	we	
	10	Stingaree Point Drive	Dora Creek	26	D	16511	LMCC			N	we	
	11	Stingaree Point Drive	Dora Creek	26	C	16511	LMCC			N	we	
	12	Stingaree Point Drive	Dora Creek	25	D	16511	LMCC			N	we	
	13	Stingaree Point Drive	Dora Creek	25	C	16511	LMCC			N	we	
	14	Stingaree Point Drive	Dora Creek	24	D	16511	LMCC			N	we	
	15	Stingaree Point Drive	Dora Creek	24	C	16511	LMCC			N	we	
	16	Stingaree Point Drive	Dora Creek	23	D	16511	LMCC			N	we	
	17	Stingaree Point Drive	Dora Creek	23	C	16511	LMCC			N	we	
	18	Stingaree Point Drive	Dora Creek	22	D	16511	LMCC			P		
	19	Stingaree Point Drive	Dora Creek	22	C	16511	LMCC			N	we	
	20	Stingaree Point Drive	Dora Creek	21	D	16511	LMCC			P		
	60A	Stingaree Point Drive	Dora Creek	33		16511	LMCC			N	b	
	61A	Stingaree Point Drive	Dora Creek	32		16511	LMCC			P		

Lake Macquarie City Council

Reserve/Park Name	No.	Street	Suburb	Lot	Sec	DP	Land Owner	Crown Reserve No.	Crown Reserve Purpose	CL Category	Natural Area Category	Comments
	72A	Stingaree Point Drive	Dora Creek	14	B	7766	LMCC			P		Drainage reserve
	84A	Stingaree Point Drive	Dora Creek	13	B	7766	LMCC			P		
	87C	Stingaree Point Drive	Dora Creek	547		805897	Cr-?	170074		N	f	
	87C	Stingaree Point Drive	Dora Creek	547		805897	Cr-D	170074	Public Rec	N	f	
	111A	Stingaree Point Drive	Dora Creek	16		722264	Cr-D	170074	Public Rec	P		
	150	Stingaree Point Drive	Dora Creek	2		816174	LMCC			N	we	Drainage reserve
	2A	Wamsley Street	Dora Creek	7005		1030795	Cr-?	75	Pub Purposes	N	f	
	2A	Wamsley Street	Dora Creek	7006		1030795	Cr-?	75		N	f	
	22	Ashby Street	Dudley	1740		40055	LMCC			P		
	25	Banksia Avenue	Dudley	2227		258270	LMCC			N	b	
	25	Banksia Avenue	Dudley	4		736797	LMCC			N	b	
	30	Banksia Avenue	Dudley	38		710501	LMCC			N	b	
	16	Bathurst Street	Dudley	632		872143	LMCC			N	b	
	2A	Bimbae Close	Dudley	14		262937	LMCC			G		
	9	Bimbae Close	Dudley	15		262937	LMCC			N	b	
	7	Bombala Street	Dudley	10		12631	LMCC			N	b	
	7	Bombala Street	Dudley	412		579093	LMCC			N	b	
	8A	Bombala Street	Dudley	124		593374	LMCC			N	e	Coastline PoM - IX
Balcomb Field	39	Boundary Street	Dudley	24		20026	LMCC			S		
	28A	Caldwell Avenue	Dudley	22		225126	LMCC			P		
	4	Chorley Close	Dudley	27		245380	Cr-D	88944	Public Rec	N	b	
	11A	Cooper Street	Dudley	17		28957	LMCC			P		
	18	Durford Street	Dudley	101		814281	LMCC			N	b	
	56A	Elizabeth Street	Dudley	7064		1060555	Cr-D	89509	Public Rec	N	b	
	4A	Foxdale Avenue	Dudley	1939		704467	Cr-?	89279		P		
	4A	Foxdale Avenue	Dudley	7066		96107	Cr-D	89279	Public Rec	P		
	8B	Foxdale Avenue	Dudley	7066		1069424	Cr-D	89279	Public Rec	P		
	1A	Goulburn Street	Dudley	3		216297	LMCC			N	b	Coastline PoM - IX
	1A	Goulburn Street	Dudley	9		26185	LMCC			N	b	Coastline PoM - IX
	2A	Goulburn Street	Dudley	15		12631	LMCC			N	b, e	Coastline PoM - IX
	2A	Goulburn Street	Dudley	22		28821	LMCC			N	b, e	Coastline PoM - IX
	9A	Ivy Street	Dudley	4		534657	LMCC			N	b, we	

Plan of Management for Community Land 2011 Version 3

Adopted 28th November 2011

Lake Macquarie City Council

Reserve/Park Name	No.	Street	Suburb	Lot	Sec	DP	Land Owner	Crown Reserve No.	Crown Reserve Purpose	CL Category	Natural Area Category	Comments
	1D	Ocean Street	Dudley	7090		1073445	Cr-D	46780	Public Rec	N	b	
	1E	Ocean Street	Dudley	7090		1126808	Cr-D	46780	Public Rec	N	b	
Reay Park	15A	Ocean Street	Dudley	1		319938	LMCC			S		
Reay Park, Dudley Tennis	15A	Ocean Street	Dudley	10	D	4401	LMCC			S		
Reay Park, Dudley Tennis	15A	Ocean Street	Dudley	11	D	4401	LMCC			S		
Reay Park	15A	Ocean Street	Dudley	5	D	4401	LMCC			G		community hall
Reay Park	15A	Ocean Street	Dudley	6	D	4401	LMCC			G		community hall
Reay Park	15A	Ocean Street	Dudley	7	D	4401	LMCC			G		community hall
Reay Park	15A	Ocean Street	Dudley	8	D	4401	LMCC			P		
Reay Park, Dudley Tennis	15A	Ocean Street	Dudley	9	D	4401	LMCC			S		
Frank Watkins Park, Lydon Field, Balcomb Field	96	Ocean Street	Dudley	169		827672	LMCC			S, P		
Dudley Senior Citizens Centre	98	Ocean Street	Dudley	1		931771	LMCC			G		
	130A	Ocean Street	Dudley	50		1091350	LMCC			P		
	145	Ocean Street	Dudley	7059		1051346	Cr-?	87317		N	b	
	2A	Railway Street	Dudley	1		570264	LMCC			N	b	
	1A	Seacourt Avenue	Dudley	21		242942	LMCC			N	b	
	15	The Anchorage	Dudley	37		710501	LMCC			N	b	
	7	Winsley Close	Dudley	7063		1059124	Cr-D	89279	Public Rec	N	wa	
	3	Abelia Street	Edgeworth	23		263542	LMCC			N	b	
	5A	Abelia Street	Edgeworth	5		844453	LMCC			N	b	
	7B	Abelia Street	Edgeworth	162		849552	LMCC			N	b	
	7A	Abelia Street	Edgeworth	18		845377	LMCC			N	b	
	1A	Argyll Crescent	Edgeworth	228		249081	LMCC			N	b, wa	
	2A	Argyll Crescent	Edgeworth	227		249081	LMCC			N, P	wa	
	33	Aroona Street	Edgeworth	90		225377	LMCC			P		
	26A	Baurea Close	Edgeworth	9		835829	LMCC			N	b	
	12	Buckley Close	Edgeworth	7		879046	LMCC			N, P	b	
	2	Carinda Avenue	Edgeworth	31		253717	LMCC			N	b	
	9	Carinda Avenue	Edgeworth	11		792535	LMCC			N	b	

Plan of Management for Community Land 2011 Version 3

Adopted 28th November 2011

Lake Macquarie City Council

Reserve/Park Name	No.	Street	Suburb	Lot	Sec	DP	Land Owner	Crown Reserve No.	Crown Reserve Purpose	CL Category	Natural Area Category	Comments
Edgeworth Oval	6A	Charles Street	Edgeworth	43	2	2149	LMCC			S		
Edgeworth Oval	6A	Charles Street	Edgeworth	44	2	2149	LMCC			S		
Edgeworth Oval	30	Charles Street	Edgeworth	1		46762	LMCC			S		
Edgeworth Oval	30	Charles Street	Edgeworth	10	2	2149	LMCC			S		
Edgeworth Oval	30	Charles Street	Edgeworth	11	2	2149	LMCC			S		
Edgeworth Oval	30	Charles Street	Edgeworth	12	2	2149	LMCC			S		
Edgeworth Oval	30	Charles Street	Edgeworth	13	2	2149	LMCC			S		
Edgeworth Oval	30	Charles Street	Edgeworth	14	2	2149	LMCC			S		
Edgeworth Oval	30	Charles Street	Edgeworth	15	2	2149	LMCC			S		
Edgeworth Oval	30	Charles Street	Edgeworth	16	2	2149	LMCC			S		
Edgeworth Oval	30	Charles Street	Edgeworth	17	2	2149	LMCC			S		
Edgeworth Oval	30	Charles Street	Edgeworth	18	2	2149	LMCC			S		
Edgeworth Oval	30	Charles Street	Edgeworth	19	2	2149	LMCC			S		
Edgeworth Oval	30	Charles Street	Edgeworth	20	2	2149	LMCC			S		
Edgeworth Oval	30	Charles Street	Edgeworth	21	2	2149	LMCC			S		
Edgeworth Oval	30	Charles Street	Edgeworth	22	2	2149	LMCC			S		
Edgeworth Oval	30	Charles Street	Edgeworth	23	2	2149	LMCC			S		
Edgeworth Oval	30	Charles Street	Edgeworth	24	2	2149	LMCC			S		
Edgeworth Oval	30	Charles Street	Edgeworth	25	2	2149	LMCC			S		
Edgeworth Oval	30	Charles Street	Edgeworth	26	2	2149	LMCC			S		
Edgeworth Oval	30	Charles Street	Edgeworth	27	2	2149	LMCC			S		
Edgeworth Oval	30	Charles Street	Edgeworth	28	2	2149	LMCC			S		
	30A	Charles Street	Edgeworth	660		791841	LMCC			G		
	30B	Charles Street	Edgeworth	661		791841	LMCC			G		
Edgeworth Oval	30	Charles Street	Edgeworth	9	2	2149	LMCC			S		
Model Train Ground	32A	Charles Street	Edgeworth	A		441597	LMCC			G		
Edgeworth Oval	34A	Charles Street	Edgeworth	1		821129	Cr-?			N, S	wa	
	1A	Durham Drive	Edgeworth	155		245903	LMCC			N	wa	
Kane Bruce Memorial Park	2A	Durham Drive	Edgeworth	326		253868	LMCC			N, P, G	wa	
	18	Fletcher Street	Edgeworth	2		701476	LMCC			P		
	1A	Garth Street	Edgeworth	A		36370	LMCC			P		
	61	Garth Street	Edgeworth	7304		1158041	Cr-A	57876		N	f	

Plan of Management for Community Land 2011 Version 3

Adopted 28th November 2011

Lake Macquarie City Council

Reserve/Park Name	No.	Street	Suburb	Lot	Sec	DP	Land Owner	Crown Reserve No.	Crown Reserve Purpose	CL Category	Natural Area Category	Comments
	63	Harper Avenue	Edgeworth	105		260514	LMCC			N, P	b	
	8	Impala Street	Edgeworth	13		25496	LMCC			N	b	
	10	Impala Street	Edgeworth	24		700522	LMCC			N	b	
	12	Impala Street	Edgeworth	39		701642	LMCC			N	b	
	15	Impala Street	Edgeworth	100		775046	LMCC			N	b, wa	
	15	Impala Street	Edgeworth	521		749074	LMCC			N	b, wa	
	8	Karwyn Close	Edgeworth	21		828554	LMCC			N	wa	
	7	Keats Close	Edgeworth	156		245903	LMCC			N	b	
	23A	Laurel Avenue	Edgeworth	T		11873	LMCC			S		
	43A	Laurel Avenue	Edgeworth	28		23902	LMCC			P		
	44	Laurel Avenue	Edgeworth			0	Cr-?			N, P	f	
	45	Laurel Avenue	Edgeworth	8		23902	LMCC			P		
	47	Laurel Avenue	Edgeworth	7		23902	LMCC			P		
	49	Laurel Avenue	Edgeworth	6		23902	LMCC			P		
	51	Laurel Avenue	Edgeworth	5		23902	LMCC			P		
	53	Laurel Avenue	Edgeworth	4		23902	LMCC			P		
	55	Laurel Avenue	Edgeworth	3		23902	LMCC			P		
	57	Laurel Avenue	Edgeworth	2		23902	LMCC			P		
	59	Laurel Avenue	Edgeworth	1		23902	LMCC			P		
	61	Laurel Avenue	Edgeworth	54		561904	LMCC			S		
Edgeworth Oval	2A	Main Road	Edgeworth	1		1111783	LMCC			S		
Edgeworth Oval	2A	Main Road	Edgeworth	1	1	2149	LMCC			S		
Edgeworth Oval	2A	Main Road	Edgeworth	2	1	2149	LMCC			S		
Edgeworth Oval	2A	Main Road	Edgeworth	711		587126	LMCC			S		
Edgeworth Oval	2A	Main Road	Edgeworth	PT3	1	2149	LMCC			S		
Edgeworth Oval	2A	Main Road	Edgeworth	7	1	2149	LMCC			S		
Edgeworth Oval	2A	Main Road	Edgeworth	8	1	2149	LMCC			S		
Edgeworth Oval	2A	Main Road	Edgeworth	9	1	2149	LMCC			S		
Edgeworth Oval	2A	Main Road	Edgeworth	10	1	2149	LMCC			S		
Edgeworth Oval	2A	Main Road	Edgeworth	11	1	2149	LMCC			S		
	702	Main Road	Edgeworth	1		864557	LMCC			N	wa	Drainage reserve
	721A	Main Road	Edgeworth	1		650271	LMCC			P		

Lake Macquarie City Council

Reserve/Park Name	No.	Street	Suburb	Lot	Sec	DP	Land Owner	Crown Reserve No.	Crown Reserve Purpose	CL Category	Natural Area Category	Comments
	721	Main Road	Edgeworth	26		230482	LMCC			P		
	723A	Main Road	Edgeworth	3		717715	LMCC			P		
	795	Main Road	Edgeworth	144		720670	LMCC			N	b	
	795	Main Road	Edgeworth	721		610922	LMCC			N, P	wa	
	24A	Minmi Road	Edgeworth	238		242107	LMCC			N	wa	
	35	Minmi Road	Edgeworth	17		32218	LMCC			P		
	35	Minmi Road	Edgeworth	5		12662	LMCC			P		
	17	Mowbray Avenue	Edgeworth	13		243100	LMCC			P		
	17	Mowbray Avenue	Edgeworth	60		244612	LMCC			P		
	26	Mowbray Avenue	Edgeworth	34		244612	LMCC			P		
	87	Neilson Street	Edgeworth	86		241213	LMCC			P		
	88	Neilson Street	Edgeworth	102		241213	LMCC			P		
	9	Northville Drive	Edgeworth	1		403066	LMCC			N	b	
	20	Northville Drive	Edgeworth	611		776146	LMCC			N	b	
	82	Oakville Road	Edgeworth	100		825959	LMCC			N	wa	
	11A	Palisade Street	Edgeworth	19		849003	LMCC			N	b	
	47	Palisade Street	Edgeworth	80		790778	LMCC			N	b	
Edgeworth Oval	1A	Park Street	Edgeworth	9A		323408	LMCC			S		
Edgeworth Oval	1A	Park Street	Edgeworth	1		318844	LMCC			S		
	9	Penrose Street	Edgeworth	22		207923	LMCC			P		
	16	Penrose Street	Edgeworth	71		207923	LMCC			N	b	
	24C	Penrose Street	Edgeworth	42		634528	LMCC			P		
	4	Pittman Avenue	Edgeworth	104		260514	LMCC			P		
	1	Renfrew Crescent	Edgeworth	146		720669	LMCC			N	B, wa	
	1	Renfrew Crescent	Edgeworth	19		240445	LMCC			P		
	59	Ridley Street	Edgeworth	262		705862	LMCC			P		
	10A	Salix Drive	Edgeworth	37		812338	LMCC			N	wa	Drainage reserve
	10	Salix Drive	Edgeworth	64		806642	LMCC			P		Drainage reserve
Edgeworth Oval	35A	Thomas Street	Edgeworth	101		628154	LMCC			S		
Edgeworth Oval	35B	Thomas Street	Edgeworth	11		1015020	LMCC			S		
	12	Transfield Avenue	Edgeworth	10		804232	LMCC			N	b	

Lake Macquarie City Council

Reserve/Park Name	No.	Street	Suburb	Lot	Sec	DP	Land Owner	Crown Reserve No.	Crown Reserve Purpose	CL Category	Natural Area Category	Comments
	14	Transfield Avenue	Edgeworth	63		806642	LMCC			N	b	
	16	Transfield Avenue	Edgeworth	38		812338	LMCC			N	b	
	70A	Transfield Avenue	Edgeworth	101		868922	LMCC			N, P	b	
	10	Turnbull Street	Edgeworth	12		1015020	LMCC			S		
	34	Turnbull Street	Edgeworth	1	L	1570	LMCC			P		
	34	Turnbull Street	Edgeworth	11		25588	LMCC			P		
	34	Turnbull Street	Edgeworth	2	L	1570	LMCC			P		
	34	Turnbull Street	Edgeworth	26	L	1570	LMCC			P		
	34	Turnbull Street	Edgeworth	3	L	1570	LMCC			P		
	81	Turnbull Street	Edgeworth	243		242107	LMCC			P		
	18	Alpha Close	Eleebana	183		790802	LMCC			N	b	
	18	Alpha Close	Eleebana	32		730266	LMCC			N	b	
	25A	Alpha Close	Eleebana	31		730266	LMCC			N	b	
Warners Bay Lions Park	1A	Bareki Road	Eleebana	1		1050819	LMCC			P		
Warners Bay Lions Park	1A	Bareki Road	Eleebana	2		1050819	LMCC			P		
	3A	Bareki Road	Eleebana	1974		729947	Cr-A	170137	Public Rec	P		
Thomas H Halton Park	5A	Bareki Road	Eleebana	200		591142	LMCC			N, S, P, G	b, wa	Part reclassified to OL (1984 LEP Amdt 170)
	13A	Bareki Road	Eleebana	22		21769	LMCC			N	b	
	24A	Bareki Road	Eleebana	55		25476	LMCC			N, G	b	Part reclassified to OL (1984 LEP Amdt 173)
	32A	Bareki Road	Eleebana	50		25476	LMCC			N	b	
	80	Bareki Road	Eleebana	2		225005	LMCC			N	b	
	7	Barossa Close	Eleebana	11		740506	LMCC			N	b	
	7	Barossa Close	Eleebana	306		259548	LMCC			N	b	
	13	Belvedere Close	Eleebana	9		800312	LMCC			N	b	
	5	Birubi Close	Eleebana	3		331240	LMCC			N	b, wa	
	7	Birubi Close	Eleebana	6		331240	LMCC			N	b, wa	
	9	Birubi Close	Eleebana	2		331240	LMCC			N	b, wa	
	113	Burton Road	Eleebana	337		755233	Cr-?	67782		N	b	LMCC controls part only
	4	Cawood Close	Eleebana	60		790550	LMCC			N	b	

Lake Macquarie City Council

Reserve/Park Name	No.	Street	Suburb	Lot	Sec	DP	Land Owner	Crown Reserve No.	Crown Reserve Purpose	CL Category	Natural Area Category	Comments
	20A	Chardonnay Court	Eleebana	133		836288	LMCC			N	b	
	2D	Cherry Road	Eleebana	103		879731	LMCC			P		
	2C	Cherry Road	Eleebana	11		1047906	LMCC			P		
	168A	Cherry Road	Eleebana	21		730499	LMCC			P		
	24A	Dalwood Close	Eleebana	476		261536	LMCC			N	b, wa	
	31	Desreaux Close	Eleebana	23		876703	LMCC			N	b	
	15A	Eino Place	Eleebana	26		810487	LMCC			N	b	
	10A	Equidae Close	Eleebana	30		833694	LMCC			N	b, wa	
	5	Espirit Close	Eleebana	537		847527	LMCC			N	b	
	1A	Glad Gunson Drive	Eleebana	32		223857	LMCC			P		
	119	Glad Gunson Drive	Eleebana	431		261209	LMCC			N	b, wa	
	170	Glad Gunson Drive	Eleebana	3		606827	LMCC			N	b, wa	
	170	Glad Gunson Drive	Eleebana	542		262290	LMCC			S, P		
	7	Gorman Close	Eleebana	423		829579	LMCC			N	b	
	1A	Harkins Street	Eleebana	76		25476	LMCC			N	b	
	32A	Haynes Avenue	Eleebana	30		263580	LMCC			P		includes OL
	1A	Ian Street	Eleebana	231		258843	LMCC			N	b	
	65A	Ian Street	Eleebana	85		253979	LMCC			P		
Allen Park	47A	Jonathan Street	Eleebana	20		1012264	LMCC			N	wa	Drainage reserve
	50A	Jonathan Street	Eleebana	151		1088973	LMCC			N	wa	Drainage reserve
	50B	Jonathan Street	Eleebana	152		1088973	LMCC			N	f	
	5	Leasingham Close	Eleebana	686		263208	LMCC			N	b	
	45	Lindeman Close	Eleebana	560		736694	LMCC			N	b,wa	
	50	Lindeman Close	Eleebana	702		714790	LMCC			N	b,wa	
Eleebana Oval, Eleebana Tennis	43	Linden Avenue	Eleebana	31		223857	LMCC			S		
	1A	Macquarie Drive	Eleebana	1		560966	LMCC			P		
Bunyah Park	2A	Macquarie Drive	Eleebana	66		111125	LMCC			N, P	b, f	
Bunyah Park	2A	Macquarie Drive	Eleebana	67		111125	LMCC			N	b, f	
Bunyah Park	2A	Macquarie Drive	Eleebana	68		111125	LMCC			N, P	b	
Bunyah Park	2A	Macquarie Drive	Eleebana	69		111125	LMCC			P		
Bunyah Park	2A	Macquarie Drive	Eleebana	70		111125	LMCC			P		

Lake Macquarie City Council

Reserve/Park Name	No.	Street	Suburb	Lot	Sec	DP	Land Owner	Crown Reserve No.	Crown Reserve Purpose	CL Category	Natural Area Category	Comments
	760	Macquarie Drive	Eleebana	30		850091	LMCC			N	b	
	800	Macquarie Drive	Eleebana	23		260172	LMCC			N	b	
	21	Majella Close	Eleebana	538		847527	LMCC			N	b	
	10A	Moani Street	Eleebana	57		790550	LMCC			N	b	
	16A	Moani Street	Eleebana	24		232419	LMCC			N	b	
	29A	Moani Street	Eleebana	40		232419	LMCC			N	b	
	43A	Moani Street	Eleebana	48		232419	LMCC			N	b	
	43A	Moani Street	Eleebana	PT4		331240	LMCC			N	b	
	1A	Morris Street	Eleebana	1		220217	LMCC			P		
	10	Ridgewood Crescent	Eleebana	70		736238	LMCC			N	b	
	42	Ridgewood Crescent	Eleebana	222		841877	LMCC			N	b	
	36	Seaview Close	Eleebana	573		802969	LMCC			N	b, wa	
	42	Seaview Close	Eleebana	22		805886	LMCC			N	b, wa	
	81	Seaview Close	Eleebana	23		805886	LMCC			N	b	
	2	Tingira Drive	Eleebana	24		260172	LMCC			N	b	
	10	Tingira Drive	Eleebana	2		540132	LMCC			N	b	
	10	Tingira Drive	Eleebana	4		244477	LMCC			N	b	
	12	Tingira Drive	Eleebana	51		588725	LMCC			N	b	
	14	Tingira Drive	Eleebana	52		588725	LMCC			N	b	
	18	Tingira Drive	Eleebana	642		836686	LMCC			N	b	
	16	Toonibal Avenue	Eleebana	1		331240	LMCC			N, P	b, e	
	16B	Toonibal Avenue	Eleebana	7005		1127091	Cr-D	89787	Public Rec	N	f	
	5	Tyrrells Close	Eleebana	272		259547	LMCC			P		
	12	Vermay Close	Eleebana	114		811810	LMCC			N	b	
	12A	Wollundry Close	Eleebana	699		736691	LMCC			N	b	
	3	Woodside Drive	Eleebana	56		790550	LMCC			N	b	
	29	Woodside Drive	Eleebana	13		790550	LMCC			P		
	30	Woodside Drive	Eleebana	65		808758	LMCC			N	b	
	11	Wybong Close	Eleebana	273		259547	LMCC			N	b	
	46	Wyndham Way	Eleebana	3302		1018428	LMCC			N	b	
	49C	Wyndham Way	Eleebana	47		700502	LMCC			N	b	
	49C	Wyndham Way	Eleebana	53		707701	LMCC			N	b	

Lake Macquarie City Council

Reserve/Park Name	No.	Street	Suburb	Lot	Sec	DP	Land Owner	Crown Reserve No.	Crown Reserve Purpose	CL Category	Natural Area Category	Comments
	76	Wyndham Way	Eleebana	422		829579	LMCC			N	b	
	99A	Wyndham Way	Eleebana	42		702030	LMCC			P		
	2A	Yerambla Close	Eleebana	20		253094	LMCC			N	b, wa	
	9C	Paddock Close	Elernmore Vale	1008		1091012	LMCC			N	wa	Drainage reserve
	19C	Paddock Close	Elernmore Vale	119		1090935	LMCC			N	wa	Drainage reserve
	99	Point Piper Road	Eraring	7005		1032132	Cr-?	75	Pub Purposes	N	f	
	99	Point Piper Road	Eraring	7021		1066247	Cr-?	75	Pub Purposes	N	f	
	99	Point Piper Road	Eraring	7022		1066247	Cr-?	75	Pub Purposes	N	f	
	99	Point Piper Road	Eraring	7005		1066246	Cr-A	60018	Access & Public Rec	N	f	
	6A	Bluewater Avenue	Fassifern	74		838117	LMCC			P		
	12B	Bluewater Avenue	Fassifern	311		1010925	LMCC			P		
	7B	Bridge Street	Fassifern	21		1003062	LMCC			N	b	
	3	Fassifern Road	Fassifern	56		592911	LMCC			N	b	
	28A	Fassifern Road	Fassifern	265		755207	Cr-D	84721	Public Rec	N	b	
	28A	Fassifern Road	Fassifern	7037		1053019	Cr-D	84721	Public Rec	N	b	
	10C	Fennell Street	Fassifern	69		838117	LMCC			P		
	14A	Fennell Street	Fassifern	68		838117	LMCC			P		
	18C	Fennell Street	Fassifern	67		838117	LMCC			P		
	22A	Fennell Street	Fassifern	66		838117	LMCC			P		
	30A	Fennell Street	Fassifern	64		838117	LMCC			P		
	35C	Fennell Street	Fassifern	63		838117	LMCC			P		
	2A	Lake Street	Fassifern	9		217082	LMCC			P		
Croft Oval	78	Macquarie Road	Fassifern	1		433868	LMCC			N	f, wa	
Croft Oval	84	Macquarie Road	Fassifern	3		225347	LMCC			N, S, G	f	
Newstan Oval	51	Miller Road	Fassifern	259		1139078	LMCC			S		Archery ground
	6A	Wangi Road	Fassifern	2		225347	LMCC			N	b	
	43	Bay Road	Fennell Bay	21		236830	LMCC			N	we	
	28A	Edward Street	Fennell Bay	31		747652	LMCC			P		
	38	Elizabeth Street	Fennell Bay	71		587127	LMCC			P		
	4	Harrington Street	Fennell Bay	71		238881	LMCC			N	b	

Plan of Management for Community Land 2011 Version 3

Adopted 28th November 2011

Lake Macquarie City Council

Reserve/Park Name	No.	Street	Suburb	Lot	Sec	DP	Land Owner	Crown Reserve No.	Crown Reserve Purpose	CL Category	Natural Area Category	Comments
	29	Harrington Street	Fennell Bay	70		238881	LMCC			N	b	
	25	Hely Avenue	Fennell Bay	53		23962	LMCC			P		
	29A	Macquarie Road	Fennell Bay	36		205239	LMCC			N	b	
	1A	Macquarie Road	Fennell Bay	5		209770	LMCC			P		
	1A	Macquarie Road	Fennell Bay	9		25866	LMCC			P		
	250	Main Road	Fennell Bay	22		829701	LMCC			G		Quarry
	252	Main Road	Fennell Bay	23		829701	LMCC			G		Quarry
Nakillingah Park	302	Main Road	Fennell Bay	1		20567	LMCC			P		
Nakillingah Park, Fennell Bay Com Hall	302	Main Road	Fennell Bay	1		23093	LMCC			G		
Nakillingah Park	302	Main Road	Fennell Bay	2		20567	LMCC			P		
Nakillingah Park	302	Main Road	Fennell Bay	2		577428	LMCC			N, P	wa	
Nakillingah Park	302	Main Road	Fennell Bay	3		20567	LMCC			P		
Nakillingah Park	306	Main Road	Fennell Bay	1		312183	LMCC			P		
Nakillingah Park	306	Main Road	Fennell Bay	2		312183	LMCC			P		
Nakillingah Park	306	Main Road	Fennell Bay	7		228020	LMCC			P		
Nakillingah Park	306	Main Road	Fennell Bay	8		228020	LMCC			P		
	325	Main Road	Fennell Bay	44		240432	LMCC			P		
	325	Main Road	Fennell Bay	45		240432	LMCC			P		
	325	Main Road	Fennell Bay	46		240432	LMCC			P		
	325	Main Road	Fennell Bay	47		240432	LMCC			P		
	325	Main Road	Fennell Bay	48		240432	LMCC			P		
	325	Main Road	Fennell Bay	49		240432	LMCC			P		
	38	Margaret Street	Fennell Bay	A		35886	LMCC			P		
	38	Margaret Street	Fennell Bay	72		587127	LMCC			P		
	33	Sandra Street	Fennell Bay	730		1070859	LMCC			P		Drainage reserve
	57	Turnbull Street	Fennell Bay	632		1027743	LMCC			N, P	b	
	2	Alkington Avenue	Fishing Point	1		11539	LMCC			P		
	1A	Ealing Crescent	Fishing Point	24		544142	LMCC			N	b	
	1A	Ealing Crescent	Fishing Point	37		544145	LMCC			N	b	
	68A	Fishing Point Road	Fishing Point	490		11537	LMCC			N	wa	Drainage reserve

Plan of Management for Community Land 2011 Version 3

Adopted 28th November 2011

Lake Macquarie City Council

Reserve/Park Name	No.	Street	Suburb	Lot	Sec	DP	Land Owner	Crown Reserve No.	Crown Reserve Purpose	CL Category	Natural Area Category	Comments
	82A	Fishing Point Road	Fishing Point	489		11537	LMCC			N	wa	Drainage reserve
	103A	Fishing Point Road	Fishing Point	488		11537	LMCC			N	wa	Drainage reserve
	106A	Fishing Point Road	Fishing Point	206		11538	LMCC			N	b	
	125A	Fishing Point Road	Fishing Point	193		11538	LMCC			N	wa	Drainage reserve
	136A	Fishing Point Road	Fishing Point	205		11538	LMCC			N	wa	Drainage reserve
	150A	Fishing Point Road	Fishing Point	204		11538	LMCC			N	wa	Drainage reserve
	209A	Fishing Point Road	Fishing Point	195		11538	LMCC			N	wa	Drainage reserve
	249	Fishing Point Road	Fishing Point	21		598992	LMCC			N	b, f, e	
	13C	Sealand Road	Fishing Point	203		11538	LMCC			N	wa	Drainage reserve
	28A	Sealand Road	Fishing Point	196		11538	LMCC			N	wa	Drainage reserve
	35A	Sealand Road	Fishing Point	202		11538	LMCC			N	wa	Drainage reserve
	49A	Sealand Road	Fishing Point	201		11538	LMCC			N	wa	Drainage reserve
	50A	Sealand Road	Fishing Point	197		11538	LMCC			N	wa	Drainage reserve
	66A	Sealand Road	Fishing Point	198		11538	LMCC			N	wa	Drainage reserve
	84A	Sealand Road	Fishing Point	199		11538	LMCC			N	wa	
	96A	Sealand Road	Fishing Point	200		11538	LMCC			N	wa	
	41A	Sunlight Parade	Fishing Point	60		544150	LMCC			N	b	
Hillshot Park	53A	Sunlight Parade	Fishing Point	192		11538	LMCC			N	b	
	18	Castle Drive	Floraville	607		1020141	LMCC			N	b, wa	
	24B	Castle Drive	Floraville	599		1020141	LMCC			N	b, wa	
	13	Chevron Close	Floraville	53		802589	LMCC			N	b	
	6	Elizabeth Street	Floraville	163		706058	LMCC			N	b	
	24C	Elizabeth Street	Floraville	1623		1109626	LMCC			N	wa	Drainage reserve
	2C	Evelyn Street	Floraville	11		1100952	LMCC			N	b	
	64A	Floraville Road	Floraville	498		1020139	LMCC			N	b	
Marks Oval, Marks Oval Tennis	73A	Floraville Road	Floraville	1		503040	LMCC			N, S	wa	
	16A	Griffiths Avenue	Floraville	22		232236	LMCC			N	b, wa	
	42C	Griffiths Avenue	Floraville	107		1108878	LMCC			N	wa	Drainage reserve
	42B	Griffiths Avenue	Floraville	220		1118268	LMCC			N	wa	Drainage reserve
	39A	Imperial Close	Floraville	98		832161	LMCC			N	b	
	46	Imperial Close	Floraville	124		832161	LMCC			N	b	

Lake Macquarie City Council

Reserve/Park Name	No.	Street	Suburb	Lot	Sec	DP	Land Owner	Crown Reserve No.	Crown Reserve Purpose	CL Category	Natural Area Category	Comments
	24	Nyanda Avenue	Floraville	318		1008668	LMCC			N	b	
	31	Nyanda Avenue	Floraville	146		814733	LMCC			N	b	
	27C	Park Royal Drive	Floraville	501		1020139	LMCC			P		Drainage reserve
	18A	Sovereign Close	Floraville	55		802589	LMCC			N	wa	Drainage reserve
	11	Teresa Close	Floraville	319		1008668	LMCC			N	b	
	86C	Violet Town Road	Floraville	421		1061222	LMCC			N	b	
Miners Memorial	1870	Freemans Drive	Freemans Waterhole	80		610602	LMCC			P		
	9	Barrett Avenue	Garden Suburb	98		1016348	LMCC			N	wa	Drainage reserve
	39	Cambridge Drive	Garden Suburb	50		233745	LMCC			N	b	
	49A	Cupania Crescent	Garden Suburb	6		771620	LMCC			N	b	
	49	Cupania Crescent	Garden Suburb	77		1016348	LMCC			N	b	
	83	Cupania Crescent	Garden Suburb	120		1012496	LMCC			N	wa	Drainage reserve
	85	Cupania Crescent	Garden Suburb	121		1012496	LMCC			N	wa	Drainage reserve
	1A	GyMEA Drive	Garden Suburb	PT427		873732	LMCC			N	b	
	2	GyMEA Drive	Garden Suburb	PT427		873732	LMCC			N	b	
	9	GyMEA Drive	Garden Suburb	PT427		873732	LMCC			P		
	35	GyMEA Drive	Garden Suburb	202		877718	LMCC			N	b	
	37	GyMEA Drive	Garden Suburb	203		877718	LMCC			N	wa	Drainage reserve
	39	GyMEA Drive	Garden Suburb	5		1002581	LMCC			N	wa	
	41	GyMEA Drive	Garden Suburb	26		1013209	LMCC			N	wa	
	43	GyMEA Drive	Garden Suburb	27		1013209	LMCC			N	wa	Drainage reserve
	8	Laguna Close	Garden Suburb	28		1013209	LMCC			N	wa	Drainage reserve
Garden Suburb Res, Lance York Sportsground	31A	Myall Road	Garden Suburb	PT1608		755233	Cr-A	84440	Public Rec	N, S	b	
Garden Suburb Res, Lance York Sportsground	31	Myall Road	Garden Suburb	1		871799	LMCC			N, S	b	
	9A	Myall Road	Garden Suburb	10		1011323	Cr-?	?		N	b, wa	
	94B	Prospect Road	Garden Suburb	15		1006247	LMCC			N	wa	Drainage reserve
	96B	Prospect Road	Garden Suburb	13		1006248	LMCC			N	wa	Drainage reserve
	110A	Prospect Road	Garden Suburb	15		1016416	LMCC			N	wa	Drainage reserve
	112B	Prospect Road	Garden Suburb	11		1005980	LMCC			N	wa	Drainage reserve
Com Hall	2A	Prospect Road	Garden Suburb							G		

Plan of Management for Community Land 2011 Version 3

Adopted 28th November 2011

Lake Macquarie City Council

Reserve/Park Name	No.	Street	Suburb	Lot	Sec	DP	Land Owner	Crown Reserve No.	Crown Reserve Purpose	CL Category	Natural Area Category	Comments
	16A	Robinia Grove	Garden Suburb	47		875512	LMCC			N	wa	Drainage reserve
	19A	Robinia Grove	Garden Suburb	48		875512	LMCC			N	wa	Drainage reserve
	50A	Robinia Grove	Garden Suburb	49		875512	LMCC			N	wa	Drainage reserve
	0	Bean Street	Gateshead	789		236926	LMCC			P		
	129	Bulls Garden Road	Gateshead	86		558870	LMCC			N	b	
	91A	Cadaga Road	Gateshead	792		227834	LMCC			P		
Windsor Park	14A	Carbeen Street	Gateshead	236		755233	Cr-D	87914	Public Rec	S		Baseball
Windsor Park	20	Carbeen Street	Gateshead	793		536661	LMCC			N, S	wa	Baseball
	2	Church Street	Gateshead	PT1		569334	LMCC			N, S	wa	
	50A	Church Street	Gateshead	1		200945	LMCC			N	wa	
	19A	Coral Crescent	Gateshead	501		233166	LMCC			P		
	85A	Coral Crescent	Gateshead	163		221320	LMCC			P		
	41A	Goundry Street	Gateshead	38		24962	LMCC			P		
	56	Goundry Street	Gateshead	1		815918	LMCC			P		
	12A	Hickory Road	Gateshead	791		227834	LMCC			P		
Kurkullbah Res	15	Hughes Street	Gateshead	2		815918	Cr-?	83390		N, S	wa	
Windsor Park	2A	Mallee Street	Gateshead	795		536661	LMCC			S		Baseball
Windsor Park	4A	Mallee Street	Gateshead	794		536661	LMCC			S		Baseball
	21A	Metro Court	Gateshead	28		828085	LMCC			N	wa	Drainage reserve
	30A	Metro Court	Gateshead	27		828085	LMCC			P		Drainage reserve
	22A	Oakdale Road	Gateshead	50		1012225	LMCC			N	wa	Drainage reserve
	40	Oakdale Road	Gateshead	3		629729	LMCC			N	wa	
	46A	Oakdale Road	Gateshead	PT115		755233	Cr-?	96903	N Flora Fauna	N	b	
	46A	Oakdale Road	Gateshead	1825		45537	Cr-?	96903	N Flora Fauna	N	b	
	46A	Oakdale Road	Gateshead	1826		45537	Cr-?	96903	N Flora Fauna	N	b	
	46A	Oakdale Road	Gateshead	PT116		755233	Cr-?	96903	N Flora Fauna	N	b	
	63	Oakdale Road	Gateshead	6		220823	LMCC			N	b	
	63	Oakdale Road	Gateshead	9		220823	LMCC			N	b	
	1A	Redwood Crescent	Gateshead	28		224692	LMCC			P		
	2A	Redwood Crescent	Gateshead	29		224692	LMCC			P		

Lake Macquarie City Council

Reserve/Park Name	No.	Street	Suburb	Lot	Sec	DP	Land Owner	Crown Reserve No.	Crown Reserve Purpose	CL Category	Natural Area Category	Comments
	21A	Schroder Avenue	Gateshead	80		35662	LMCC			N, P	wa	
	3A	Willow Road	Gateshead	79		224692	LMCC			P		
Gateshead Oval, Ernie Calland, Harold Knight, Fred Wright, Mick Middleton Fields	4A	Willow Road	Gateshead	11		1014664	LMCC			N, S, P	b, wa	
	1A	Alfred Street	Glendale	C		380826	LMCC			P		
	1A	Alfred Street	Glendale	4		507239	LMCC			N	wa	
	16A	Bancroft Street	Glendale	19		10580	LMCC			N, P	wa	
	8	Bell Street	Glendale	13		246249	LMCC			N	b	
	4A	Clare Street	Glendale	103		553828	LMCC			P		
	66	Clarence Street	Glendale	2		201181	LMCC			P		
	21	Ellerdale Drive	Glendale	16		1055166	LMCC			N	wa	Drainage reserve
	1A	Frederick Street	Glendale	102		606097	LMCC			P		
	47	Glendale Drive	Glendale	1		656808	LMCC			G		Roadway and Road Verge
	1A	Glendon Crescent	Glendale	B		35580	LMCC			N	b	
Booth Park	3	Glendon Crescent	Glendale	212		609283	LMCC			N, P, G	b	
Glendale Scouts	5	Glendon Crescent	Glendale	20		544986	LMCC			G		
Special School	7	Glendon Crescent	Glendale	1		527557	LMCC			G		
Glendale Guides	9	Glendon Crescent	Glendale	3		527557	LMCC			G		
Glendale Guides	11	Glendon Crescent	Glendale	211		609283	LMCC			G		
	6A	Graham Street	Glendale	60		27611	LMCC			N, P	wa	
	62A	Graham Street	Glendale	62		247342	LMCC			N	b	
	19	Hill Street	Glendale	U		11873	LMCC			P		
	23	Hill Street	Glendale	1		185965	LMCC			P		
	8A	Karen Avenue	Glendale	10		255051	LMCC			N, P	wa	
	8A	Karen Avenue	Glendale	78		228496	LMCC			N, P	wa	
William Bower Oval Irene Booth Park	358A	Lake Road	Glendale	PT1000		839411	LMCC			N, S, P	b, wa	
	363A	Lake Road	Glendale	PT		0	LMCC			N	wa	Drainage reserve
	545A	Main Road	Glendale	1		520755	LMCC			N	wa	Drainage reserve
	631A	Main Road	Glendale	10		259085	LMCC			N, P	wa	
	1	Manuel Street	Glendale	31A		36517	LMCC			P		

Plan of Management for Community Land 2011 Version 3

Adopted 28th November 2011

Lake Macquarie City Council

Reserve/Park Name	No.	Street	Suburb	Lot	Sec	DP	Land Owner	Crown Reserve No.	Crown Reserve Purpose	CL Category	Natural Area Category	Comments
	17A	Michele Crescent	Glendale	55		201101	LMCC			N, P	wa	
	23	Michele Crescent	Glendale	141		1062995	LMCC			P		
	15A	Neville Street	Glendale	9		255051	LMCC			P		
	5	Parry Close	Glendale	43		864608	LMCC			N	wa	
	103A	Reservoir Road	Glendale	61		226626	LMCC			N	b	
	103A	Reservoir Road	Glendale	63		247342	LMCC			N, P	b	
	32A	Valley View Crescent	Glendale	24		200017	LMCC			P		
	14A	George Street	Highfields	100		1137447	LMCC			N, P	b	
Childcare Centre	14A	George Street	Highfields	100		1137447	LMCC			G		
Azzurri Club	16	George Street	Highfields	51		1029535	LMCC			G		
Azzurri Club	32	George Street	Highfields	52		1029535	LMCC			G		access
	36	George Street	Highfields	22		586085	LMCC			N	b	
	37A	Highfields Parade	Highfields	198		18348	LMCC			P		
	67	Highfields Parade	Highfields	10		29426	LMCC			N, P	wa	
	69	Highfields Parade	Highfields	PT18		755233	LMCC			N, P	b, wa	
	69A	Highfields Parade	Highfields	2		573733	LMCC			N	b, wa	
	19	Margaret Street	Highfields	18		25013	LMCC			N	b	
	3	Syltone Close	Highfields	17		261465	LMCC			P		
	2A	Valaud Crescent	Highfields	66		26188	LMCC			N	b	
	2A	Valaud Crescent	Highfields	67		26188	LMCC			N	b	
Hillsborough Showground	2	Barker Avenue	Hillsborough	2001		727719	Cr-A	86839	Public Rec	G		
Charlestown Golf Course	10B	Barker Avenue	Hillsborough	1		1106068	Cr-A	88601	Public Rec	G		
Charlestown Golf Course	10	Barker Avenue	Hillsborough	2069		48501	Cr-A	88601	Public Rec	G		
Hillsborough Equestrian	62	Hillsborough Road	Hillsborough	12		879281	LMCC			N, S	b, wa	
	62A	Hillsborough Road	Hillsborough	11		879281	LMCC			N	b, wa	
Hillsborough Showground	80	Hillsborough Road	Hillsborough	308		755233	Cr-A	86839	Public Rec	G		
	125C	Hillsborough Road	Hillsborough	214		1073988	LMCC			N	wa	
	127	Hillsborough Road	Hillsborough	1		1093199	LMCC			N	b	
	45	King Street	Hillsborough	4416		259683	LMCC			N	b	
	7A	Leroy Close	Hillsborough	20		1010980	LMCC			N	b	

Plan of Management for Community Land 2011 Version 3

Adopted 28th November 2011

Lake Macquarie City Council

Reserve/Park Name	No.	Street	Suburb	Lot	Sec	DP	Land Owner	Crown Reserve No.	Crown Reserve Purpose	CL Category	Natural Area Category	Comments
	7A	Leroy Close	Hillsborough	58		255824	LMCC			N	b	
	1A	Moody Street	Hillsborough	24		234483	LMCC			N	wa	Drainage reserve
	1A	Moody Street	Hillsborough	30		576285	LMCC			N	wa	
Hillsborough Oval, Hillsborough Tennis	25	Percy Street	Hillsborough	1		584723	LMCC			S		
Hillsborough Oval	25A	Percy Street	Hillsborough	1730		755233	Cr-A	91094	Public Rec	N, S	b	
Hillsborough Oval	25	Percy Street	Hillsborough	3		584723	LMCC			N, S	b, wa	
	35	Percy Street	Hillsborough	2		584723	LMCC			N	wa	Drainage reserve
	30A	Robina Drive	Hillsborough	31		701651	Cr-A	97747	Public Rec	N	b	
	0	West Charlestown By-Pass	Hillsborough	18		861244	Cr-A	97978	Public Rec	N	b	
	36	Appletree Road	Holmesville	3	B	3442	LMCC			P		
	38	Appletree Road	Holmesville	4	B	3442	LMCC			P		
Kevin Evans Oval	60A	Appletree Road	Holmesville	650		571041	LMCC			N, S	b	
	1A	Asher Street	Holmesville	1	X	5432	LMCC			N	b	
	1A	Asher Street	Holmesville	10	X	5432	LMCC			N	b	
	1A	Asher Street	Holmesville	2	X	5432	LMCC			N	b	
	1A	Asher Street	Holmesville	3	X	5432	LMCC			N	b	
	1A	Asher Street	Holmesville	4	X	5432	LMCC			N	b	
	1A	Asher Street	Holmesville	5	X	5432	LMCC			N	b	
	1A	Asher Street	Holmesville	6	X	5432	LMCC			N	b	
	1A	Asher Street	Holmesville	7	X	5432	LMCC			N	b	
	1A	Asher Street	Holmesville	8	X	5432	LMCC			N	b	
	1A	Asher Street	Holmesville	9	X	5432	LMCC			N	b	
	65	Elizabeth Street	Holmesville	34		258543	LMCC			n	b	
Holmesville Tennis	16A	George Street	Holmesville	15	D	3442	LMCC			S		
Holmesville Tennis	16	George Street	Holmesville	13	D	3442	LMCC			S		
Holmesville Tennis	16	George Street	Holmesville	14	D	3442	LMCC			S		
	21A	George Street	Holmesville	19	M	3442	LMCC			P		
Holmesville Com Hall	22	George Street	Holmesville	3	L	3442	LMCC			G		
	23	George Street	Holmesville	16	M	3442	LMCC			P		
	23	George Street	Holmesville	17	M	3442	LMCC			P		
	23	George Street	Holmesville	18	M	3442	LMCC			P		

Plan of Management for Community Land 2011 Version 3

Adopted 28th November 2011

Lake Macquarie City Council

Reserve/Park Name	No.	Street	Suburb	Lot	Sec	DP	Land Owner	Crown Reserve No.	Crown Reserve Purpose	CL Category	Natural Area Category	Comments
	6	Queen Street	Holmesville	3	F	5432	LMCC			P		
	8	Queen Street	Holmesville	1	F	5432	LMCC			P		
	8	Queen Street	Holmesville	2	F	5432	LMCC			P		
	3	Seaham Street	Holmesville	3		839592	LMCC			N	wa	Drainage reserve
	4A	Seaham Street	Holmesville	1		328404	LMCC			N	wa	Drainage reserve
	26	Seaham Street	Holmesville	45	B	4479	LMCC			N	wa	Drainage reserve
	35	Seaham Street	Holmesville	402		706954	LMCC			N	wa	Drainage reserve
	38	Seaham Street	Holmesville	39	B	4479	LMCC			N	wa	Drainage reserve
	62	Seaham Street	Holmesville	27	B	4479	LMCC			N	wa	Drainage reserve
	73	Seaham Street	Holmesville	21	A	4479	LMCC			P		
	36	William Street	Holmesville	2		327801	LMCC			N	b	
	1A	Ballantrae Street	Jewells	266		245255	LMCC			N	wa	
	2A	Ballantrae Street	Jewells	267		245255	LMCC			N	b, wa	
	19	Dymock Close	Jewells	146		246904	LMCC			N	b, wa	
	24A	Esperance Street	Jewells	371		249201	LMCC			N	b, wa	
	50A	Fencott Drive	Jewells	3		248860	LMCC			N	b, we	
	78A	Fencott Drive	Jewells	101		737463	LMCC			N	b, we	
	78	Fencott Drive	Jewells	3		1052027	LMCC			N	b	
	22	Gilsmere Street	Jewells	141		248136	LMCC			N	b, wa	
	13A	Gradburn Parade	Jewells	188		255591	LMCC			P		
	6A	Gretton Close	Jewells	111		244658	LMCC			N	b	
	10A	Halewood Close	Jewells	14		249691	LMCC			N	wa	
	15	Jewells Parade	Jewells	64		708070	LMCC			P		
	6	Jody Close	Jewells	189		255591	LMCC			N	b, wa	
	6A	Lepton Parade	Jewells	52		244655	LMCC			N	b	
	21A	Murray Street	Jewells	56		730470	LMCC			N	b	
	20C	Murray Street	Jewells	548		739290	LMCC			N	b	
	20D	Murray Street	Jewells	55		730470	LMCC			N	b	
	58	Ntaba Road	Jewells	63		708070	LMCC			N	b	
	82	Ntaba Road	Jewells	5		29561	LMCC			N	b, wa	
	89	Ntaba Road	Jewells	5211		819064	LMCC			P		
	89A	Ntaba Road	Jewells	544		567517	LMCC			N, P	wa	

Lake Macquarie City Council

Reserve/Park Name	No.	Street	Suburb	Lot	Sec	DP	Land Owner	Crown Reserve No.	Crown Reserve Purpose	CL Category	Natural Area Category	Comments
	91A	Ntaba Road	Jewells	53		244655	LMCC			N	b, wa	
	91B	Ntaba Road	Jewells	543		567517	LMCC			N	b	
	94	Ntaba Road	Jewells	15		249691	LMCC			N	b, wa	
	116A	Ntaba Road	Jewells	2		720676	LMCC			N	b	
	116A	Ntaba Road	Jewells	652		571724	LMCC			N	b	
	1A	Pacific Highway	Jewells	142		248136	LMCC			N	b	
	1A	Pacific Highway	Jewells	143		248136	LMCC			N	b	
	1A	Pacific Highway	Jewells	144		248136	LMCC			N	b	
Bangalay Res	60	Pacific Highway	Jewells	1651		755233	Cr-D	88287	N Fauna Flora, Public Rec	N	b, wa	
	13	Silverdale Parade	Jewells	91		255063	LMCC			P		
	20	Wommara Avenue	Jewells	209		246099	LMCC			N	we	
	36	Wommara Avenue	Jewells	1		652310	LMCC			N	b	
	36A	Wommara Avenue	Jewells	153		246099	LMCC			N	b, we	
	36	Wommara Avenue	Jewells	2		652311	LMCC			N	b	
	36	Wommara Avenue	Jewells	3		652312	LMCC			N	b	
	1A	Beath Crescent	Kahibah	15		814250	LMCC			N	b, wa	
	38A	Collarena Crescent	Kahibah	84		30074	LMCC			N	b, wa	
	17A	Goola Avenue	Kahibah	129		573162	LMCC			N	b, wa	
	17A	Goola Avenue	Kahibah	223		579214	LMCC			N	b, wa	
Kahibah Mem Park	40	Hexham Street	Kahibah	5	B	10129	LMCC			P		
Kahibah Mem Park	40	Hexham Street	Kahibah	6	B	10129	LMCC			P		
Kahibah Mem Park	40	Hexham Street	Kahibah	7	B	10129	LMCC			P		
Kahibah Mem Park	46	Hexham Street	Kahibah	12		542433	LMCC			P		
Kahibah Mem Park	46	Hexham Street	Kahibah	13		542433	LMCC			P		
Kahibah Mem Park	46	Hexham Street	Kahibah	14		542433	LMCC			P		
Kahibah Mem Park	46	Hexham Street	Kahibah	4	B	10129	LMCC			P		
	8A	Kawara Place	Kahibah	30		245090	LMCC			N	wa	
	1A	Kendella Parade	Kahibah	127		573162	LMCC			N	b, wa	
	1A	Kendella Parade	Kahibah	22		238478	LMCC			N	b	
	2A	Kendella Parade	Kahibah	1		238478	LMCC			N	b	
	38A	Kendella Parade	Kahibah	18		240578	LMCC			P		

Plan of Management for Community Land 2011 Version 3

Adopted 28th November 2011

Lake Macquarie City Council

Reserve/Park Name	No.	Street	Suburb	Lot	Sec	DP	Land Owner	Crown Reserve No.	Crown Reserve Purpose	CL Category	Natural Area Category	Comments
	7A	Kullaroo Road	Kahibah	98		204929	LMCC			N	wa	
	1A	Lowana Crescent	Kahibah	1		244560	LMCC			N	b	
	18C	Lowana Crescent	Kahibah	8		816318	LMCC			N	wa	Drainage reserve
	25A	Waratah Street	Kahibah	21	B	2412	LMCC			P		
	25A	Waratah Street	Kahibah	22	B	2412	LMCC			P		
	25A	Waratah Street	Kahibah	23	B	2412	LMCC			P		
	25A	Waratah Street	Kahibah	24	B	2412	LMCC			P		
	25A	Waratah Street	Kahibah	25	B	2412	LMCC			P		
	25A	Waratah Street	Kahibah	26	B	2412	LMCC			P		
	41B	Barina Avenue	Kilaben Bay	95		844455	LMCC			N	b	
	50	Barina Avenue	Kilaben Bay	82		253047	LMCC			N, P	b	
	82	Jarrett Street	Kilaben Bay	8		262906	LMCC			N	b	
	118A	Kilaben Road	Kilaben Bay	75		6900	LMCC			N	wa	
Kilaben Park	132B	Kilaben Road	Kilaben Bay	1		337193	Cr-D	67709	Public Rec	G		
Kilaben Park	132B	Kilaben Road	Kilaben Bay	22		6900	Cr-D	67709	Public Rec	P		
Kilaben Park	132C	Kilaben Road	Kilaben Bay	7030		1029522	Cr-A	86200	Public Baths & Wharf Site	P		baths & jetty
Kilaben Park	132D	Kilaben Road	Kilaben Bay	7031		1029522	Cr-A	86200		P		baths & jetty
Kilaben Park	134C	Kilaben Road	Kilaben Bay	1		337243	Cr-D	86200	Public Rec	P		
Collard Res	177A	Kilaben Road	Kilaben Bay	19		205320	LMCC			P		
Collard Res	177A	Kilaben Road	Kilaben Bay	20		205320	LMCC			P		
	179A	Kilaben Road	Kilaben Bay	21		205320	LMCC			P		
	196A	Kilaben Road	Kilaben Bay	74		6900	LMCC			N	wa	
	219	Kilaben Road	Kilaben Bay	12		248335	LMCC			N	b, we	
	274	Kilaben Road	Kilaben Bay	17	24	9047	LMCC			N	b, we	
	274	Kilaben Road	Kilaben Bay	44		8758	LMCC			P		
	53A	Lake View Road	Kilaben Bay	320		255226	LMCC			N	b	
	60	Laycock Street	Kilaben Bay	7022		1029526	Cr-D	66788	Public Rec	N, P	f	
	21	Ridge Road	Kilaben Bay	A		430835	LMCC			N	b	
	98C	Ridge Road	Kilaben Bay	101		1103569	LMCC			N	f	
	4	Rockdale Close	Kilaben Bay	13		248335	LMCC			N	b	
Collard Res	3A	Warruga Street	Kilaben Bay	46		222713	LMCC			P		

Plan of Management for Community Land 2011 Version 3

Adopted 28th November 2011

Lake Macquarie City Council

Reserve/Park Name	No.	Street	Suburb	Lot	Sec	DP	Land Owner	Crown Reserve No.	Crown Reserve Purpose	CL Category	Natural Area Category	Comments
Collard Res	3A	Warruga Street	Kilaben Bay	47		222713	LMCC			P		
	11C	Wesley Close	Kilaben Bay	879		771473	LMCC			N	b	
	13	Wybalena Close	Kilaben Bay	12		263418	LMCC			N	b	
	30	Geordie Street	Killingworth	14	L	4339	LMCC			N	b	
	32	Geordie Street	Killingworth	13	L	4339	LMCC			N	b	
	34	Geordie Street	Killingworth	2	L	4339	LMCC			N	b	
	36	Geordie Street	Killingworth	1	L	4339	LMCC			N	b	
	47	Geordie Street	Killingworth	8	K	4339	LMCC			N	b	
Killingworth Bush Fire Brigade, Killingworth Tennis	3	Park Street	Killingworth	100		4339	LMCC			N, P, G	b	
	15	Sackville Street	Killingworth	10	K	4339	LMCC			N	b	
	19	Sackville Street	Killingworth	15	L	4339	LMCC			N	b	
	21	Sackville Street	Killingworth	16	L	4339	LMCC			N	b	
	25	Sackville Street	Killingworth	18	L	4339	LMCC			N	b	
	29	Sackville Street	Killingworth	20	L	4339	LMCC			N	b	
	33	Sackville Street	Killingworth	22	L	4339	LMCC			N	b	
	23	Stephenson Street	Killingworth	24	L	4339	LMCC			N	b	
	25	Stephenson Street	Killingworth	23	L	4339	LMCC			N	b	
	27	Stephenson Street	Killingworth	12	L	4339	LMCC			N	b	
	29	Stephenson Street	Killingworth	11	L	4339	LMCC			N	b	
Killingworth War Mem	26	The Broadway	Killingworth	1	D	4339	LMCC			P		
	16	Wallace Street	Killingworth	7	K	4339	LMCC			N	b	
	20	Wallace Street	Killingworth	3	L	4339	LMCC			N	b	
	22	Wallace Street	Killingworth	4	L	4339	LMCC			N	b	
	26	Wallace Street	Killingworth	6	L	4339	LMCC			N	b	
	28	Wallace Street	Killingworth	7	L	4339	LMCC			N	b	
	30	Wallace Street	Killingworth	8	L	4339	LMCC			N	b	
	32	Wallace Street	Killingworth	9	L	4339	LMCC			N	b	
	34	Wallace Street	Killingworth	10	L	4339	LMCC			N	b	
	24	Wallace Street	Killingworth	5	L	4339	LMCC			N	b	
	1A	Blackbutt Parade	Kotara South	37		35822	LMCC			N, P	b	
	51A	Deborah Street	Kotara South	2		212886	LMCC			N	b	

Plan of Management for Community Land 2011 Version 3

Adopted 28th November 2011

Lake Macquarie City Council

Reserve/Park Name	No.	Street	Suburb	Lot	Sec	DP	Land Owner	Crown Reserve No.	Crown Reserve Purpose	CL Category	Natural Area Category	Comments
Tathra Res	51A	Deborah Street	Kotara South	36		238902	LMCC			N	b	
Carramar Park	62A	Deborah Street	Kotara South	87		31422	LMCC			P		
Raspberry Gully Res	29	Kirkdale Drive	Kotara South	93		28593	LMCC			N, P	b, wa, we	
	53A	Kuranda Crescent	Kotara South	18		253757	LMCC			N	b	
Tathra Res	7	Neerim Avenue	Kotara South	20		219615	LMCC			N	b	
Tathra Res	7	Neerim Avenue	Kotara South	21		219615	LMCC			N	b	
Tathra Res	7	Neerim Avenue	Kotara South	22		219615	LMCC			N	b	
Tathra Res	7	Neerim Avenue	Kotara South	23		219615	LMCC			N	b	
Tathra Res	7	Neerim Avenue	Kotara South	24		219615	LMCC			N	b	
Tathra Res	7	Neerim Avenue	Kotara South	25		219615	LMCC			N	b	
Tathra Res	7	Neerim Avenue	Kotara South	26		219615	LMCC			N	b	
Tathra Res	7	Neerim Avenue	Kotara South	27		219615	LMCC			N	b	
Tathra Res	7	Neerim Avenue	Kotara South	28		219615	LMCC			N	b	
	7A	Stuart Street	Kotara South	1		511303	LMCC			N	wa	
	30	Ambleside Circuit	Lakelands	250		792872	LMCC			P		
	135	Ambleside Circuit	Lakelands	119		791729	LMCC			N	b, wa	
Lakelands Tennis	135	Ambleside Circuit	Lakelands	PT119		791729	LMCC			N, S, P, G	b, we	
	139	Ambleside Circuit	Lakelands	3		812948	LMCC			P		
	21A	Brantwood Close	Lakelands	30		826815	LMCC			N	wa	
	33A	Brantwood Close	Lakelands	37		826815	LMCC			N	wa	
	7A	Colton Crescent	Lakelands	161		791730	LMCC			P		
	4	Derwent Crescent	Lakelands	124		791729	LMCC			N	wa	Drainage reserve
	25A	Kentmere Drive	Lakelands	366		802305	LMCC			P		
	25	Lonsdale Grove	Lakelands	40		826815	LMCC			N	b	
	6	Rydal Road	Lakelands	220		792872	LMCC			N	wa	
	5	Ulverston Way	Lakelands	670		805546	LMCC			P		
	4B	Whitehaven Drive	Lakelands	62		826815	LMCC			P		Drainage reserve
	1A	Alhambra Avenue	Macquarie Hills	11		561068	LMCC			N	b	
	1A	Alhambra Avenue	Macquarie Hills	12		245802	LMCC			N	b	
	1A	Alhambra Avenue	Macquarie Hills	16		245802	LMCC			N	b	
	1A	Blaxland Road	Macquarie Hills	52		790843	LMCC			N	b	
	8	Cardale Road	Macquarie Hills	18		853438	LMCC			P		Drainage reserve

Plan of Management for Community Land 2011 Version 3

Adopted 28th November 2011

Lake Macquarie City Council

Reserve/Park Name	No.	Street	Suburb	Lot	Sec	DP	Land Owner	Crown Reserve No.	Crown Reserve Purpose	CL Category	Natural Area Category	Comments
	38A	Cardale Road	Macquarie Hills	19		853438	LMCC			N	b	
	44	Dalmeny Drive	Macquarie Hills	95		846847	LMCC			P		
	84C	Dalmeny Drive	Macquarie Hills	365		1101219	LMCC			N	wa	Drainage reserve
	24	Delaware Drive	Macquarie Hills	60		829774	LMCC			N	b	
	25A	Delaware Drive	Macquarie Hills	3		829774	LMCC			N	wa	Drainage reserve
	34	Delaware Drive	Macquarie Hills	145		846847	LMCC			N	b	
	39	Delaware Drive	Macquarie Hills	146		846847	LMCC			N	b	
	41	Delaware Drive	Macquarie Hills	2		1119917	LMCC			N	b	
	81C	Delaware Drive	Macquarie Hills	366		1101219	LMCC			N	wa	
	22C	Fitzwilliam Circuit	Macquarie Hills	228		1132272	LMCC			P		Drainage reserve
	1A	Granada Avenue	Macquarie Hills	1005		556822	LMCC			N	b	
	1A	Granada Avenue	Macquarie Hills	3		602059	LMCC			N	b	
	1A	Granada Avenue	Macquarie Hills	8		253502	LMCC			N	b	
	1A	Lawson Road	Macquarie Hills	42		1132840	LMCC			N, P	B, wa	Part drainage structures
	65A	Lawson Road	Macquarie Hills	31		879072	LMCC			N	b	
Neegulbah Park	123	Lawson Road	Macquarie Hills	102		747974	LMCC			P		
Neegulbah Park	125	Lawson Road	Macquarie Hills	101		747974	LMCC			N, S	b	
	125A	Lawson Road	Macquarie Hills	7		805591	LMCC			N	b	
	129	Macquarie Road	Macquarie Hills	6		791642	LMCC			N	b	
	8	Ventura Place	Macquarie Hills	785		258761	LMCC			N	b	
Mandalong Bush Fire Brigade	612	Mandalong Road	Mandalong	43		755238	Cr-A	84674	Public Rec	N, G	b	
	0	Docker Street	Marks Point	2046		823736	Cr-A	56415	Public Rec	P		
	41A	Docker Street	Marks Point	14	E	9926	Cr-A	56415	Public Rec	N, P	f, we	
	43A	Docker Street	Marks Point	7031		1032875	Cr-A	72515	Public Rec	N	f	
	21A	Edith Street	Marks Point	7048		1074328	Cr-D	91140	Public Rec	N	f	
	43C	Emily Street	Marks Point	42	A	11347	LMCC			N	wa	Drainage reserve
Kindaimanna Res	1A	Findon Street	Marks Point	12		1129186	LMCC			P		
	79C	Marks Point Road	Marks Point	7359		1161258	Cr-?	?		N	f	
	100C	Marks Point Road	Marks Point	7027		1029133	Cr-?	?		N	f	
	175	Marks Point Road	Marks Point	1		366449	LMCC			N	e, f	
	175	Marks Point Road	Marks Point	2		366449	LMCC			N	e, f	

Plan of Management for Community Land 2011 Version 3

Adopted 28th November 2011

Lake Macquarie City Council

Reserve/Park Name	No.	Street	Suburb	Lot	Sec	DP	Land Owner	Crown Reserve No.	Crown Reserve Purpose	CL Category	Natural Area Category	Comments
	3	Naru Crescent	Marks Point	19		216359	LMCC			N, P	we	
	3	Naru Crescent	Marks Point	2		516844	LMCC			N, P	f	
Naru Res	12	Naru Street	Marks Point	139		755233	Cr-A	72515	Public Rec	N	b	
Naru Res	16	Naru Street	Marks Point	1699		755233	Cr-A	72515	Public Rec	N	b, f	
Naru Res	20	Naru Street	Marks Point	PT		0	Cr-?	72515		N	b, f	
	24A	Shannon Street	Marks Point			0	Cr-D	91105	Public Rec	N	f	MD 8784 MS 3070
Baxter Field	28	Swan Street	Marks Point	101		550292	LMCC			S		
Baxter Field, Kindiamanna Res	28	Swan Street	Marks Point	121		592220	LMCC			S, P, G		
	2A	Village Bay Close	Marks Point	8	A	11347	LMCC			P		
	15C	Village Bay Close	Marks Point	7360		1161258	Cr-?			N	f	
	19C	Village Bay Close	Marks Point	7112		1029619	Cr-D	91140	Public Rec	N	f	
	23	Village Bay Close	Marks Point	41	A	11347	LMCC			P		
	25C	Village Bay Close	Marks Point	7126		1072481	Cr-?			N	f	
	29C	Village Bay Close	Marks Point	7127		1072481	Cr-?			N	f	
	35C	Village Bay Close	Marks Point	7128		1072481	Cr-?			N	f	
	41C	Village Bay Close	Marks Point	7048		1072482	Cr-?			N	f	
	8	Defender Close	Marmong Point	4112		844156	LMCC			N, P	wa	
	11	Defender Close	Marmong Point	4113		844156	LMCC			P		
	37	Defender Close	Marmong Point	4114		844156	LMCC			N	b	
	2A	George Street	Marmong Point	515		538725	LMCC			P		
Marmong Park	31B	George Street	Marmong Point	1		1107630	LMCC			P		
Marmong Park	31B	George Street	Marmong Point	2		1107630	LMCC			P, G		
Marmong Park	31B	George Street	Marmong Point	3		1107630	LMCC			P, G		
Marmong Park	31B	George Street	Marmong Point	4		1107630	LMCC			P		
	1A	Marmong Street	Marmong Point	7011		1058875	Cr-A	170163	Public Rec	P		Was R. 87901
Marmong Park	68	Marmong Street	Marmong Point	5		1107630	LMCC			P		
Marmong Park	68	Marmong Street	Marmong Point	6		1107630	LMCC			P		
	1A	Nanda Street	Marmong Point	7049		755207	Cr-A	68035	Public Rec	P		
	1A	Nanda Street	Marmong Point	7050		755207	Cr-A	68035	Public Rec	P		
	1A	Nanda Street	Marmong Point	7051		755207	Cr-A	68035	Public Rec	N	f	
Martinsville Bush Fire	482	Martinsville Road	Martinsville	154		723305	LMCC		Bush Fire Brigade	G		

Plan of Management for Community Land 2011 Version 3

Adopted 28th November 2011

Lake Macquarie City Council

Reserve/Park Name	No.	Street	Suburb	Lot	Sec	DP	Land Owner	Crown Reserve No.	Crown Reserve Purpose	CL Category	Natural Area Category	Comments
Brigade									Purp			
Martinsville Oval, Martinsville Tennis, Martinsville Bush Fire Brigade	488	Martinsville Road	Martinsville	153		723305	LMCC			N, S	b	
	71	Wattagan Road	Martinsville	1		503079	LMCC			N	b	
	167A	Dandaraga Road	Mirrabooka	70		27749	LMCC			N	b	
Casuarina Point Res	207	Dandaraga Road	Mirrabooka	5		981103	LMCC			N	b	
	61	Mirrabooka Road	Mirrabooka	7311		1141467	Cr-?	75	Pub Purposes	P		
	1	Porowi Road	Mirrabooka	259		8055	LMCC			P		
Bernie Goodwin Memorial Park	93	Awaba Street	Morrisset	520		43409	Cr-A	97155	Com Purposes	S		
Bernie Goodwin Memorial Park	101	Awaba Street	Morrisset	521		43409	Cr-A	89425	Public Rec	S		
Gibson Field	105	Awaba Street	Morrisset	1	40	758707	Cr-A	89425	Public Rec	S		
Bernie Goodwin Memorial Park	129	Awaba Street	Morrisset	7041		93591	Cr-A	89425	Public Rec	N	b, wa	
Bernie Goodwin Memorial Park	133	Awaba Street	Morrisset	7040		93591	Cr-A	89425	Public Rec	N	b, wa	
	26A	Beauty Point Road	Morrisset	9		800336	LMCC			N	b	
	46C	Beauty Point Road	Morrisset	13		801205	LMCC			N	b	
	56A	Beauty Point Road	Morrisset	427		802249	LMCC			N	b	
	15	Boonal Road	Morrisset	7308		1138891	Cr-A	84605	Public Rec	N	b, f	
Bernie Goodwin Memorial Park	147	Bridge Street	Morrisset	7039		93587	Cr-A	89425	Public Rec	S		
	326A	Bridge Street	Morrisset	7029		1121279	Cr-D	pt 89094	Public Rec	N	b, f	
	2	Campview Road	Morrisset	7055		1124688	Cr-D	7588	Public Rec	N	b	
	2	Campview Road	Morrisset	7056		1124688	Cr-D	7588	Public Rec	N	b	
	1A	Dora Street	Morrisset	7043		93598	Cr-D	68792	Public Rec	N	b	
	1A	Dora Street	Morrisset	7044		93598	Cr-D	68792	Public Rec	N	b	
	12	Dora Street	Morrisset	7052		1055701	Cr-D	68794	Public Rec	N	b	

Lake Macquarie City Council

Reserve/Park Name	No.	Street	Suburb	Lot	Sec	DP	Land Owner	Crown Reserve No.	Crown Reserve Purpose	CL Category	Natural Area Category	Comments
	41A	Dora Street	Morisset	7051		93589	Cr-D	67984	Public Rec	P		
Auston Oval	113A	Dora Street	Morisset	PT		0	LMCC	68792		S		
Morisset Lions Park	116A	Dora Street	Morisset	7047		93594	Cr-D	68646	Public Rec	P, G		
	116A	Dora Street	Morisset	7048		93599	Cr-D	68646	Public Rec	G		
	116A	Dora Street	Morisset	7050		93595	Cr-D	68786	Plantation & Resting Place	P		
	143	Dora Street	Morisset	122		881828	LMCC			G		
	1A	Freemans Drive	Morisset	3		580195	LMCC			P		
	60	Freemans Drive	Morisset	1		593089	LMCC			G		
	132	Freemans Drive	Morisset			0	Cr-?	62182		N	f	
	163A	Freemans Drive	Morisset	21		826198	LMCC			P		
	211A	Freemans Drive	Morisset	11		1010549	LMCC			N	f	
	1	Gateway Boulevarde	Morisset	223		1012916	LMCC			P		
	8	Gateway Boulevarde	Morisset	123		882928	LMCC			P		Drainage reserve
Bernie Goodwin Mem Park	3A	Kahibah Street	Morisset	7037		1021489	Cr-A	89425	Public Rec	N	b	
Bernie Goodwin Mem Park	3	Kahibah Street	Morisset	7038		1021489	Cr-A	89425	Public Rec	N	b	
Morisset Indoor Sports	5	Kahibah Street	Morisset	1	37	758707	Cr-A	89425	Public Rec	N, G	b, wa	
Bernie Goodwin Mem Park	5A	Kahibah Street	Morisset	7036		93590	Cr-A	89425	Public Rec	N, G	b, wa	
Bernie Goodwin Mem Park, Morisset Swimming Centre	7	Kahibah Street	Morisset	7034		93590	Cr-A	89425	Public Rec	N, S	wa	
	3	Kam Close	Morisset	30		1064820	LMCC			P		Drainage reserve
	55	Macquarie Street	Morisset	85		1006474	Cr-D	68796	Public Rec	N	b	
	147	Macquarie Street	Morisset	7045		93593	Cr-D	68646	Public Rec	N, P	b	
	15	Mandalong Road	Morisset	31		1064820	LMCC			P		
	101C	Mandalong Road	Morisset	13		1088606	LMCC		Public Rec	N, P	b	
Dillwynia Bushland Res	26	Mandalong Street	Morisset	10	21	758707	Cr-D	43970, 42535	Public Rec	N	b	
Dillwynia Bushland Res	26	Mandalong Street	Morisset	11	21	758707	Cr-D	43970, 42535	Public Rec	N	b	

Lake Macquarie City Council

Reserve/Park Name	No.	Street	Suburb	Lot	Sec	DP	Land Owner	Crown Reserve No.	Crown Reserve Purpose	CL Category	Natural Area Category	Comments
Dillwynia Bushland Res	26	Mandolong Street	Morrisset	12	21	758707	Cr-D	43970, 42535	Public Rec	N	b	
Dillwynia Bushland Res	26	Mandolong Street	Morrisset	13	21	758707	Cr-D	43970, 42535	Public Rec	N	b	
Dillwynia Bushland Res	26	Mandolong Street	Morrisset	14	21	758707	Cr-D	43970, 42535	Public Rec	N	b	
Dillwynia Bushland Res	26	Mandolong Street	Morrisset	15	21	758707	Cr-D	43970, 42535	Public Rec	N	b	
Dillwynia Bushland Res	26	Mandolong Street	Morrisset	16	21	758707	Cr-D	43970, 42535	Public Rec	N	b	
Dillwynia Bushland Res	26	Mandolong Street	Morrisset	5	21	758707	Cr-D	43970, 42535	Public Rec	N	b	
Dillwynia Bushland Res	26	Mandolong Street	Morrisset	6	21	758707	Cr-D	43970, 42535	Public Rec	N	b	
Dillwynia Bushland Res	26	Mandolong Street	Morrisset	7	21	758707	Cr-D	43970, 42535	Public Rec	N	b	
Dillwynia Bushland Res	26	Mandolong Street	Morrisset	8	21	758707	Cr-D	43970, 42535	Public Rec	N	b	
Dillwynia Bushland Res	26	Mandolong Street	Morrisset	9	21	758707	Cr-D	43970, 42535	Public Rec	N	b	
	17	Meadow Lane	Morrisset	7053		1055701	Cr-?	36416	Access	N	b	
	54	Moir Park Road	Morrisset	7027		1030779	Cr-?	68794		N	b	
	11A	Newcastle Street	Morrisset	7042		93588	LMCC			P		
	50A	Newcastle Street	Morrisset	1	5	758707	LMCC			P		
Bernie Goodwin Mem Park	59	Newcastle Street	Morrisset	7035		93590	Cr-A	89425	Public Rec	N, S, P	wa	
Morrisset Rotary Park	67B	Newcastle Street	Morrisset	7032		93586	Cr-A		Public Rec	P		
Bernie Goodwin Mem Park	67A	Newcastle Street	Morrisset	7033		93586	Cr-A	89425	Public Rec	N, S, P	wa	
	6	Old Wyee Road	Morrisset	7025		1030778	Cr-A	91166	Pres Native Flora Fauna, Public Rec	N	b	
	70	Old Wyee Road	Morrisset	12		261890	LMCC			P		
	67	Russell Road	Morrisset	91		864664	LMCC			N	f	

Lake Macquarie City Council

Reserve/Park Name	No.	Street	Suburb	Lot	Sec	DP	Land Owner	Crown Reserve No.	Crown Reserve Purpose	CL Category	Natural Area Category	Comments
	0	Wyee Road	Morisset	555		821108	Cr-A	91166	Pres Native Flora & Fauna, Public Rec	N	b	
	30	Wyee Road	Morisset	7022		1068373	Cr-A	91166	Pres Native Flora & Fauna, Public Rec	N	b, wa	
	30	Wyee Road	Morisset	7023		1068373	Cr-A	91166	Pres Native Flora & Fauna, Public Rec	N	b, wa	
	30	Wyee Road	Morisset	7024		1068372	Cr-A	91166	Pres Native Flora & Fauna, Public Rec	N	b, wa	
	30	Wyee Road	Morisset	7079		1073310	Cr-A	91166	Pres Native Flora & Fauna, Public Rec	N	b, wa	
	36	Wyee Road	Morisset	545		727762	Cr-A	91166	Pres Native Flora & Fauna, Public Rec	N	b	
Morisset Library & Health Centre	39	Yambo Street	Morisset	20	5	758707	LMCC			G		
	17	Edgewater Drive	Morisset Park	409		1139690	LMCC			N	b	
	2F	Henry Road	Morisset Park	123		810506	LMCC			N	b	
	2C	Henry Road	Morisset Park	5		800499	LMCC			P		
	6F	Henry Road	Morisset Park	125		810506	LMCC			N	b, f	
	8F	Henry Road	Morisset Park	126		810506	LMCC			N	b, f	
	10F	Henry Road	Morisset Park	127		810506	LMCC			P		
	12F	Henry Road	Morisset Park	128		810506	LMCC			N	b, f	
	14F	Henry Road	Morisset Park	129		810506	LMCC			N	b	
	14B	Henry Road	Morisset Park	155		806354	LMCC			P		
	18F	Henry Road	Morisset Park	131		810506	LMCC			N	b, f	
	20F	Henry Road	Morisset Park	132		810506	LMCC			N	b, f	
	26F	Henry Road	Morisset Park	135		810506	LMCC			P		
	28F	Henry Road	Morisset Park	136		810506	LMCC			P		

Lake Macquarie City Council

Reserve/Park Name	No.	Street	Suburb	Lot	Sec	DP	Land Owner	Crown Reserve No.	Crown Reserve Purpose	CL Category	Natural Area Category	Comments
	30F	Henry Road	Morisset Park	137		810506	LMCC			P		
	32F	Henry Road	Morisset Park	138		810506	LMCC			P		
	34F	Henry Road	Morisset Park	139		810506	LMCC			P		
	36F	Henry Road	Morisset Park	140		810506	LMCC			P		
	38F	Henry Road	Morisset Park	141		810506	LMCC			P		
	40F	Henry Road	Morisset Park	142		810506	LMCC			P		
	1A	Lakeview Road	Morisset Park	30		7394	LMCC			P		
	2	Lakeview Road	Morisset Park	31		7394	LMCC			N	b, f	
	5C	Lakeview Road	Morisset Park	163		838441	LMCC			P		
	7A	Lakeview Road	Morisset Park	162		838441	LMCC			P		
	8B	Lakeview Road	Morisset Park	340		730433	LMCC			P		
	11A	Lakeview Road	Morisset Park	160		838441	LMCC			P		
	14B	Lakeview Road	Morisset Park	373		801659	LMCC			P		
	16C	Lakeview Road	Morisset Park	92		648204	LMCC			P		
	18B	Lakeview Road	Morisset Park	393		836435	LMCC			P		
	21C	Lakeview Road	Morisset Park	156		838441	LMCC			P		
	22B	Lakeview Road	Morisset Park	413		747716	LMCC			N	f	
	27D	Lakeview Road	Morisset Park	153		838441	LMCC			P		
	29C	Lakeview Road	Morisset Park	152		838441	LMCC			P		
	41B	Lakeview Road	Morisset Park	146		838441	LMCC			P		
	43A	Lakeview Road	Morisset Park	145		838441	LMCC			P		
	49A	Lakeview Road	Morisset Park	142		838441	LMCC			P		
	51A	Lakeview Road	Morisset Park	141		838441	LMCC			P		
	53A	Lakeview Road	Morisset Park	140		838441	LMCC			P		
	55C	Lakeview Road	Morisset Park	139		838441	LMCC			P		
	57C	Lakeview Road	Morisset Park	53		857147	LMCC			N	b	
	63C	Lakeview Road	Morisset Park	105		1090979	LMCC			N	f, we	
	1C	Macquarie Road	Morisset Park	0		0	LMCC			P		
	1B	Macquarie Road	Morisset Park	96		648204	LMCC			P		
	3C	Macquarie Road	Morisset Park	97		648204	LMCC			P		
	5C	Macquarie Road	Morisset Park	436		718164	LMCC			P		
	7B	Macquarie Road	Morisset Park	452		818321	LMCC			P		

Plan of Management for Community Land 2011 Version 3

Adopted 28th November 2011

Lake Macquarie City Council

Reserve/Park Name	No.	Street	Suburb	Lot	Sec	DP	Land Owner	Crown Reserve No.	Crown Reserve Purpose	CL Category	Natural Area Category	Comments
	9C	Macquarie Road	Morisset Park	100		648204	LMCC			P		
	11C	Macquarie Road	Morisset Park	5		285523	LMCC			P		
	13C	Macquarie Road	Morisset Park	102		648204	LMCC			P		
	17C	Macquarie Road	Morisset Park	104		648204	LMCC			N	f	
	19A	Macquarie Road	Morisset Park	105		648204	LMCC			N	b	
	21A	Macquarie Road	Morisset Park	106		648204	LMCC			N	b	
	23D	Macquarie Road	Morisset Park	107		648204	LMCC			N	b	
	25B	Macquarie Road	Morisset Park	108		648204	LMCC			N	b	
	49	Trinity Point Drive	Morisset Park	32		1117408	LMCC			N	b, f, e	
	69C	Trinity Point Drive	Morisset Park	34		1117408	LMCC			P		
	0	Alexander Street	Mount Hutton	64		645682	LMCC			N	wa	
	0	Alexander Street	Mount Hutton	65		645682	LMCC			N	wa	
	0	Alexander Street	Mount Hutton	66		645682	LMCC			N	wa	
	20A	Alexander Street	Mount Hutton	61		808963	LMCC			N	wa	Drainage reserve
John Peschar Park, Holford Field, Mount Hutton Tennis	116	Bayview Street	Mount Hutton	PT856		755233	LMCC			N, S	b, wa	
	29A	Blue Gum Court	Mount Hutton	53		864073	LMCC			N	wa	Drainage reserve
	3	Cashel Close	Mount Hutton	40		803062	LMCC			P		
Mullington Res	1	Cowmeadow Road	Mount Hutton	PT		0	LMCC	81038		N	wa	Vested 20/1/1978
	17D	Cowmeadow Road	Mount Hutton	4		862115	LMCC			N	b	
	17C	Cowmeadow Road	Mount Hutton	5		862115	LMCC			N	b	
	29A	Helen Street	Mount Hutton	50		815839	LMCC			N	wa	Drainage reserve
	37A	Helen Street	Mount Hutton	90		808662	LMCC			N	wa	Drainage reserve
	41A	Helen Street	Mount Hutton	92		808662	LMCC			N	wa	Drainage reserve
	10	Judd Street	Mount Hutton	21		800136	LMCC			P		
	52	Kestrel Avenue	Mount Hutton	79		714066	Cr-A	97942	Public Rec	N	b	
	5	Lampeter Close	Mount Hutton	60		261208	LMCC			N	b	
	12	Lampeter Close	Mount Hutton	59		261208	LMCC			N	b	
	20C	Melroy Drive	Mount Hutton	323		857113	LMCC			N	wa	Drainage reserve
	23B	Melroy Drive	Mount Hutton	19		1060602	LMCC			P		Drainage reserve
	4	Outlook Close	Mount Hutton	17		834576	LMCC			N	b	

Lake Macquarie City Council

Reserve/Park Name	No.	Street	Suburb	Lot	Sec	DP	Land Owner	Crown Reserve No.	Crown Reserve Purpose	CL Category	Natural Area Category	Comments
Mullington Res	2A	Progress Road	Mount Hutton	112		755233	LMCC			P		
Mullington Res	2A	Progress Road	Mount Hutton	1497		755233	LMCC			P		
	42	Sturt Street	Mount Hutton	24		849551	LMCC			N	b	
	83A	Tennent Road	Mount Hutton	4		774108	LMCC			N, P	wa	
	89	Tennent Road	Mount Hutton	2		774108	LMCC			P		
	56	Tomaga Parade	Mount Hutton	5		793885	LMCC			N, P	b	
	190	Warners Bay Road	Mount Hutton	5		1127510	LMCC	88253		N, P	b	Vested 17/6/1977
	190	Warners Bay Road	Mount Hutton	6		1127510	LMCC	88253		P		Vested 17/6/1977
	351	Warners Bay Road	Mount Hutton	851		755233	Cr-A	97978	Public Rec	N	b	
	353	Warners Bay Road	Mount Hutton	1		880002	Cr-A	97978	Public Rec	N	b	
	360	Warners Bay Road	Mount Hutton	121		801559	LMCC			N	b	
	368	Warners Bay Road	Mount Hutton	120		801559	LMCC			N	b	
	1A	Willow Road	Mount Hutton	1926		264094	Cr-?	CR		N	b	
	44	Wilsons Road	Mount Hutton	102		1115833	LMCC			G		
	56A	Wilsons Road	Mount Hutton	31		831676	LMCC			N	wa	Drainage reserve
	66A	Wilsons Road	Mount Hutton	32		828109	LMCC			N	wa	Drainage reserve
	74A	Wilsons Road	Mount Hutton	142		614672	LMCC			N	wa	
	34A	Jetty Point Drive	Murrays Beach	63		270485	LMCC			N	b	Nth Wallarah PoM
	34B	Jetty Point Drive	Murrays Beach	89		270485	LMCC			N	b	Nth Wallarah PoM
	34G	Jetty Point Drive	Murrays Beach	160		270485	LMCC			N	b	
	11C	Saltwater Row	Murrays Beach	61		270485	LMCC			N	b	Nth Wallarah PoM
	11D	Saltwater Row	Murrays Beach	91		270485	LMCC			N	b	Nth Wallarah PoM
	11G	Saltwater Row	Murrays Beach	158		270485	LMCC			N	b	
	9C	Shoreside Row	Murrays Beach	122		807535	LMCC			N	b	Nth Wallarah PoM
	17	Wangi Road	Myuna Bay	7001		1077055	LMCC	57154	Public Rec	N, P	b, f	
	10	Arkana Close	New Lambton Heights	431		251424	LMCC			N	b	
	1A	Candlebark Way	New Lambton Heights	53		810316	LMCC			N	b	
	13	Fernleigh Place	New Lambton Heights	28		701344	LMCC			N	b	
	6	Gistford Street	New Lambton Heights	5		709346	LMCC			N	b	
	26A	Gistford Street	New Lambton Heights	7		810315	LMCC			N	b	
	109A	Grandview Road	New Lambton Heights	362		250025	LMCC			N	b	
	154C	Grandview Road	New Lambton Heights	21		1068770	LMCC			N	b	

Plan of Management for Community Land 2011 Version 3

Adopted 28th November 2011

Lake Macquarie City Council

Reserve/Park Name	No.	Street	Suburb	Lot	Sec	DP	Land Owner	Crown Reserve No.	Crown Reserve Purpose	CL Category	Natural Area Category	Comments
	156C	Grandview Road	New Lambton Heights	20		1068770	LMCC			N	b	
	209	Grandview Road	New Lambton Heights	450		251424	LMCC			N	b	
	1A	Marshall Street	New Lambton Heights	42		263897	LMCC			N	b	
	3A	Marshall Street	New Lambton Heights	43		263897	LMCC			N	b	
	29A	Mountain View Parade	New Lambton Heights	45		28935	LMCC			N	b	
	8	Tranmere Close	New Lambton Heights	518		252167	LMCC			N	b	
	44	Walkern Road	New Lambton Heights	29		701344	LMCC			N, P	b, wa	
	44A	Walkern Road	New Lambton Heights	3010		730234	LMCC			N	b	
	1	Branter Street	Nords Wharf	81		666840	LMCC			P		
Nords Wharf Bush Fire Brigade	2	Crangan Bay Drive	Nords Wharf	11		854197	LMCC			N, G	b	
	20	Crangan Bay Drive	Nords Wharf	42		852292	LMCC			N	b	
Nords Wharf Oval	50	Crangan Bay Drive	Nords Wharf	1		975449	LMCC			N, S, P	b, wa, f	
	50	Crangan Bay Drive	Nords Wharf	1		667040	LMCC			N, S, P, AoC	b, f	
	50	Crangan Bay Drive	Nords Wharf	1		667041	LMCC			N	b, f	
	9C	Crosswinds Close	Nords Wharf	19		787339	LMCC			N	b	
	66B	Government Road	Nords Wharf	138		872147	LMCC			P		
	74A	Government Road	Nords Wharf	11		736862	LMCC			P		
	78A	Government Road	Nords Wharf	31		788845	LMCC			P		
	80B	Government Road	Nords Wharf	143		872147	LMCC			P		
	82A	Government Road	Nords Wharf	51		794222	LMCC			P		
	139C	Government Road	Nords Wharf	PT14		26551	LMCC			N	b	
Nords Wharf Com Hall	31	Marine Parade	Nords Wharf	53		12863	LMCC			G		
	40A	Marine Parade	Nords Wharf	170		12863	LMCC			G		
Baxter Park	62A	Marine Parade	Nords Wharf	19		24538	LMCC			P		
Baxter Park	62A	Marine Parade	Nords Wharf	20		24538	LMCC			P		
Gathercole Park	118A	Marine Parade	Nords Wharf	13		23483	LMCC			P		
Gathercole Park	132	Marine Parade	Nords Wharf	11		789706	LMCC			P		
	18	Omaru Close	Nords Wharf	18		237877	LMCC			P		
Aitcheson Reserve (Pelican Sports)	2A	Karoburra Street	Pelican	721		755233	Cr-A	64731	Public Rec	S		

Plan of Management for Community Land 2011 Version 3

Adopted 28th November 2011

Lake Macquarie City Council

Reserve/Park Name	No.	Street	Suburb	Lot	Sec	DP	Land Owner	Crown Reserve No.	Crown Reserve Purpose	CL Category	Natural Area Category	Comments
ground)												
	64	Karog Street	Pelican	58		803530	LMCC			N, P	b	
Pelican Fore Res	1A	Lakeview Parade	Pelican	7032		1125734	Cr-D	88797	Public Rec	N, P	f, we	
Pelican Fore Res	1A	Lakeview Parade	Pelican	7033		1030789	Cr-D	88797		P		
	1A	Soldiers Road	Pelican	578		755233	Cr-A	72515		N	b, wa	
	1A	Soldiers Road	Pelican	579		755233	Cr-A	72515		N	b, wa	
	1A	Soldiers Road	Pelican	580		755233	Cr-A	72515		N	b, wa	
	1A	Soldiers Road	Pelican	581		755233	Cr-A	72515		N	b, wa	
	1A	Soldiers Road	Pelican	582		755233	Cr-A	72515		N	b, wa	
	1A	Soldiers Road	Pelican	583		755233	Cr-A	72515		N	b, wa	
	1A	Soldiers Road	Pelican	584		755233	Cr-A	72515		N	b, wa	
	1A	Soldiers Road	Pelican	585		755233	Cr-A	72515		N	b, wa	
	1A	Soldiers Road	Pelican	586		755233	Cr-A	72515		N	b, wa	
	1A	Soldiers Road	Pelican	587		755233	Cr-A	72515		N	b, wa	
	1A	Soldiers Road	Pelican	588		755233	Cr-A	72515		N	b, wa	
	1A	Soldiers Road	Pelican	589		755233	Cr-A	72515		N	b, wa	
	1A	Soldiers Road	Pelican	590		755233	Cr-A	72515		N	b, wa	
	1A	Soldiers Road	Pelican	591		755233	Cr-A	72515		N	b, wa	
	1A	Soldiers Road	Pelican	592		755233	Cr-A	72515		N	b, wa	
	1A	Soldiers Road	Pelican	593		755233	Cr-A	72515		N	b, wa	
	5	Soldiers Road	Pelican	135		755233	Cr-A	72515		N	b, wa	
	25	Soldiers Road	Pelican	103		755233	Cr-A	72515		N	b, wa	
	26	Soldiers Road	Pelican	A		381691	LMCC			N	b	
	35	Soldiers Road	Pelican	102		755233	Cr-A	72515	Public Rec	N	b, wa	
	2	Theano Close	Pelican	57		803530	LMCC			P		
	64	Scenic Drive	Pinny Beach	75		775644	LMCC			N	b	
	65A	Scenic Drive	Pinny Beach	1		226060	LMCC			N, P	b	Mawsons Lookout PoM
	70	Scenic Drive	Pinny Beach	76		775644	LMCC			N	b	
	43	Atherton Close	Rankin Park	44		263897	LMCC			N	b	
	13A	Elbrook Drive	Rankin Park	100		238993	LMCC			N	b	
	13A	Elbrook Drive	Rankin Park	178		240331	LMCC			N	b, wa	

Lake Macquarie City Council

Reserve/Park Name	No.	Street	Suburb	Lot	Sec	DP	Land Owner	Crown Reserve No.	Crown Reserve Purpose	CL Category	Natural Area Category	Comments
	22	Elbrook Drive	Rankin Park	235		242005	LMCC			N, P	wa	
	22	Elbrook Drive	Rankin Park	3022		583061	LMCC			N, P	wa	
	27	Elbrook Drive	Rankin Park	179		240331	LMCC			N	b	
	14	Fiona Crescent	Rankin Park	14		246119	LMCC			N	b	
	14	Fiona Crescent	Rankin Park	15		246120	LMCC			N	b	
	196B	Grandview Road	Rankin Park	322		878665	LMCC			N	b	
	18	Hasluck Drive	Rankin Park	0		3021	LMCC			N	b, wa	
	51	Hasluck Drive	Rankin Park	21		627498	LMCC			N	b	
	51	Hasluck Drive	Rankin Park	24		255440	LMCC			N	b	
	51	Hasluck Drive	Rankin Park	4		703609	LMCC			N	b	
	11	Meldon Place	Rankin Park	PT331		246521	LMCC			N	b	
	11	Meldon Place	Rankin Park	3		615539	LMCC			N	b	
	11	Selby Close	Rankin Park	303		243902	LMCC			N	b	
	26A	Bournville Road	Rathmines	361		11539	LMCC			N	wa	Drainage reserve
	13	Coventry Street	Rathmines	648		806611	LMCC			S		
	1	Darrambal Close	Rathmines	361		44963	Cr-?	?		N	b	
	2	Darrambal Close	Rathmines	359		44963	Cr-?	?		N	b, wa	
	5A	Dorrington Road	Rathmines	12		709236	LMCC			N	we	
	41	Dorrington Road	Rathmines	399		822172	Cr-A	83204	Public Rec	N	b	
Bayswater Com Hall	43	Dorrington Road	Rathmines	398		822172	Cr-A	81949	Public Hall	G		
Rathmines Park	81	Dorrington Road	Rathmines	62		596913	LMCC			N, AoC	b	
Rathmines Park	85	Dorrington Road	Rathmines	63		596913	LMCC			N, AoC	b	
Rathmines Park	151	Dorrington Road	Rathmines	7		516152	LMCC			N, AoC	b	
	27A	Eltham Avenue	Rathmines	2		625940	LMCC			N	wa	Drainage reserve
	41A	Fishing Point Road	Rathmines	483		11537	LMCC			N	wa	
	46A	Fishing Point Road	Rathmines	491		11537	LMCC			N	wa	
	59A	Fishing Point Road	Rathmines	485		11537	LMCC			N	wa	
	65A	Fishing Point Road	Rathmines	486		11537	LMCC			N	wa	
	34	Hampstead Way	Rathmines	222		11539	LMCC			P		
	7	Immarna Road	Rathmines	360		44963	Cr-?	170002		N	wa	
	2	Karoonda Close	Rathmines	358		44963	Cr-?	1700020		N	b	
	34	Koorungal Close	Rathmines	360		11539	LMCC			N	wa	Drainage reserve

Plan of Management for Community Land 2011 Version 3

Adopted 28th November 2011

Lake Macquarie City Council

Reserve/Park Name	No.	Street	Suburb	Lot	Sec	DP	Land Owner	Crown Reserve No.	Crown Reserve Purpose	CL Category	Natural Area Category	Comments
	36	Northminster Way	Rathmines	187		615025	LMCC			N	b	
Rathmines Park, Scout Hall	1	Overhill Road	Rathmines	PT64		596913	LMCC			N, S, P, G, AoC	b	Rathmines Park PoM
Rathmines Park	31	Overhill Road	Rathmines	3		226532	LMCC			N, AoC	b	Rathmines Park PoM
Rathmines Park	37	Overhill Road	Rathmines	60		584602	LMCC			N, AoC	b	Rathmines Park PoM
	2A	Rosemary Row	Rathmines	7054		1029150	Cr-A	83204	Public Rec	N, P	b, f, we	
	57	Rosemary Row	Rathmines	111		806609	LMCC			P		
Rathmines Park	107	Rosemary Row	Rathmines	654		806611	LMCC			S, AoC		Rathmines Park PoM
	12A	Somersham Avenue	Rathmines	35		548115	LMCC			N	b	
	34A	Somersham Avenue	Rathmines	24		548112	LMCC			N	b	
	19A	Starboard Close	Rathmines	PT646		806611	LMCC			N	wa	
	24	Starboard Close	Rathmines	PT646		806611	LMCC			N	b, wa	
Rathmines Park	1	Stilling Street	Rathmines	4		226533	LMCC			G, AoC		Rathmines Park PoM
Rathmines Park	3	Stilling Street	Rathmines	1		226530	LMCC			G, AoC		Rathmines Park PoM
Rathmines Park	9	Stilling Street	Rathmines	4		704472	LMCC			P, AoC		Rathmines Park PoM
	25	Sunlight Parade	Rathmines	4361		736659	LMCC			N	b	
Rathmines Park	19	The Cirlet	Rathmines	PT50		11537	LMCC			P, AoC		Rathmines Park PoM
Rathmines Park	19	The Cirlet	Rathmines	46		11537	LMCC			P, AoC		Rathmines Park PoM
Rathmines Park	19	The Cirlet	Rathmines	47		11537	LMCC			P, AoC		Rathmines Park PoM
Rathmines Park	19	The Cirlet	Rathmines	48		11537	LMCC			P, AoC		Rathmines Park PoM
Rathmines Park	19	The Cirlet	Rathmines	49		11537	LMCC			P, AoC		Rathmines Park PoM
Rathmines Park	19	The Cirlet	Rathmines	PT51		11537	LMCC			P, AoC		Rathmines Park PoM
Rathmines Park	31	The Cirlet	Rathmines	45		11537	LMCC			P, AoC		Rathmines Park PoM
Rathmines Park	33	The Cirlet	Rathmines	37		11537	LMCC			P, AoC		Rathmines Park PoM
Rathmines Park	33	The Cirlet	Rathmines	38		11537	LMCC			P, AoC		Rathmines Park PoM
Rathmines Park	33	The Cirlet	Rathmines	39		11537	LMCC			P, AoC		Rathmines Park PoM
Rathmines Park	33	The Cirlet	Rathmines	40		11537	LMCC			P, AoC		Rathmines Park PoM
Rathmines Park	33	The Cirlet	Rathmines	41		11537	LMCC			P, AoC		Rathmines Park PoM
Rathmines Park	33	The Cirlet	Rathmines	42		11537	LMCC			P, AoC		Rathmines Park PoM
Rathmines Park	33	The Cirlet	Rathmines	43		11537	LMCC			P, AoC		Rathmines Park PoM
Rathmines Park	33	The Cirlet	Rathmines	44		11537	LMCC			P, AoC		Rathmines Park PoM
	2	Allard Street	Redhead	1		227251	LMCC			N	wa	Coastline PoM VII
	2	Allard Street	Redhead	3		539595	LMCC			N	b, wa	Coastline PoM VII

Plan of Management for Community Land 2011 Version 3

Adopted 28th November 2011

Lake Macquarie City Council

Reserve/Park Name	No.	Street	Suburb	Lot	Sec	DP	Land Owner	Crown Reserve No.	Crown Reserve Purpose	CL Category	Natural Area Category	Comments
Webb Park	2A	Beach Road	Redhead	1412		755233	Cr-A	78624	Public Rec	N, P, G, AoC	e, f, wa	Coastline PoM VII
	21	Bennett Street	Redhead	3		722257	Cr-D	170071	Public Rec	N	b	Coastline PoM VII
	2	Cain Street	Redhead	1		219346	LMCC			N, P	b, we	Coastline PoM VII
	4	Cain Street	Redhead	2		228483	LMCC			N	b, f, wa, we	Coastline PoM VII
Awabakal Nature Res	1A	Collier Street	Redhead	1		230706	Cr-D	170060	Public Rec	N	b	
Awabakal Nature Res	1C	Collier Street	Redhead	2		230706	Cr-D	170060	Public Rec	N	b	
Awabakal Nature Res	31	Collier Street	Redhead	100		813475	LMCC			N	b	
	99	Collier Street	Redhead	86		701650	Cr-A	97238	Public Rec	N	b	
	105	Collier Street	Redhead	7096		1029519	Cr-D	91573	Public Rec	N	b	
Redhead Tennis	44A	Cowlishaw Street	Redhead	10	14	3109	LMCC			S		
Redhead Tennis	44A	Cowlishaw Street	Redhead	11	14	3109	LMCC			S		
Redhead Tennis	44A	Cowlishaw Street	Redhead	12	14	3109	LMCC			S		
Redhead Tennis	44A	Cowlishaw Street	Redhead	13	14	3109	LMCC			S		
Bicentennial Park	44A	Cowlishaw Street	Redhead	31	14	3109	LMCC			P		
Bicentennial Park	44A	Cowlishaw Street	Redhead	32	14	3109	LMCC			P		
Bicentennial Park	44A	Cowlishaw Street	Redhead	33	14	3109	LMCC			P		
Bicentennial Park, Preschool	44A	Cowlishaw Street	Redhead	34	14	3109	LMCC			P, G		
Bicentennial Park, Preschool	44A	Cowlishaw Street	Redhead	35	14	3109	LMCC			P, G		
Bicentennial Park, Preschool	44A	Cowlishaw Street	Redhead	36	14	3109	LMCC			P, G		
Redhead Tennis	44A	Cowlishaw Street	Redhead	8	14	3109	LMCC			S		
Redhead Tennis	44A	Cowlishaw Street	Redhead	9	14	3109	LMCC			S		
Liles Oval	90	Cowlishaw Street	Redhead	1		334856	LMCC			S		
Liles Oval	21	Elsdon Street	Redhead	100		609787	LMCC			N, S, G	b	
O'Connor Park	57A	Elsdon Street	Redhead	1		585923	LMCC			P		
O'Connor Park	59	Elsdon Street	Redhead	4		854921	LMCC			P		
	17A	Geraldton Drive	Redhead	67		878840	LMCC			P		Drainage reserve
	19	High Street	Redhead	1		726245	LMCC			N, P	b	Coastline PoM VII
	22	High Street	Redhead	2		726245	LMCC			N	b	Coastline PoM VII
Redhead Com Library	16	Hutchinson Street	Redhead	6	14	3109	LMCC			G		

Plan of Management for Community Land 2011 Version 3

Adopted 28th November 2011

Lake Macquarie City Council

Reserve/Park Name	No.	Street	Suburb	Lot	Sec	DP	Land Owner	Crown Reserve No.	Crown Reserve Purpose	CL Category	Natural Area Category	Comments
Redhead Com Library	16	Hutchinson Street	Redhead	7	14	3109	LMCC			G		
	13	Iluka Street	Redhead	1		530572	LMCC			N, P	b, e, f	Coastline PoM VII
	49	Kalaroo Road	Redhead	64		10262	LMCC			P		Drainage reserve
	84	Kalaroo Road	Redhead	766		864212	LMCC			N	b	
	66	Redhead Road	Redhead	1686		755233	Cr-?	?		N,P	b, wa	Redhead Tip (closed)
	66	Redhead Road	Redhead	7091		1052817	Cr-?	?		P		Redhead Tip (closed)
	93	Redhead Road	Redhead	7		737493	LMCC			P		
	18A	Sea Scape Drive	Redhead	56		880954	LMCC			P		Drainage reserve
	6	Shortland Street	Redhead	87		701650	Cr-A	97238	Public Rec	N	b	
	41	Bushrock Road	Ryhope	3	C	2469	LMCC			N	b	
	5	Charles Street	Ryhope	25	C	2469	LMCC			N	b	
	10	Charles Street	Ryhope	8	B	2469	LMCC			N	b	
	12	John Street	Ryhope	9	C	2469	LMCC			N	b	
	14	John Street	Ryhope	10	C	2469	LMCC			N	b	
	26	John Street	Ryhope	17	F	2469	LMCC			N	b	
	28	John Street	Ryhope	18	F	2469	LMCC			N	b	
	32	John Street	Ryhope	20	F	2469	LMCC			N	b	
	34	John Street	Ryhope	21	F	2469	LMCC			N	b	
	36	John Street	Ryhope	22	F	2469	LMCC			N	b	
	38	John Street	Ryhope	23	F	2469	LMCC			N	b	
	40	John Street	Ryhope	24	F	2469	LMCC			N	b	
	42	John Street	Ryhope	25	F	2469	LMCC			N	b	
	12	Main Road	Ryhope	2	G	2469	LMCC			N	b	
	14	Ridley Street	Ryhope	7	A	2469	LMCC			N	b	
	18	Ridley Street	Ryhope	9	A	2469	LMCC			N	b	
	27	Wakefield Road	Ryhope	21		738277	LMCC			N	b	
	31	Wakefield Road	Ryhope	6		786733	LMCC			N	b	
	34	Wakefield Road	Ryhope	17		738277	LMCC			N	b	
	50	Fourth Street	Seahampton	11	4	3603	LMCC			P		Drainage reserve
	46	Beach Road	Silverwater	1		436113	LMCC			N	b	
	5B	Langtree Close	Silverwater	23		248691	LMCC			N	b	
Sunshine Res	41A	Silverwater Road	Silverwater	7015		1119454	Cr-A	83607	Public Rec	N, P	b, f	

Plan of Management for Community Land 2011 Version 3

Adopted 28th November 2011

Lake Macquarie City Council

Reserve/Park Name	No.	Street	Suburb	Lot	Sec	DP	Land Owner	Crown Reserve No.	Crown Reserve Purpose	CL Category	Natural Area Category	Comments
Sunshine Res	41A	Silverwater Road	Silverwater	385		755242	Cr-A	83607	Public Rec	N	b	
Sunshine Res	41A	Silverwater Road	Silverwater	386		755242	Cr-A	83607	Public Rec	N	b	
Sunshine Res	41A	Silverwater Road	Silverwater	387		755242	Cr-A	83607	Public Rec	N	b	
Sunshine Res	41A	Silverwater Road	Silverwater	388		755242	Cr-A	83607	Public Rec	N, P	b	
Sunshine Res	41A	Silverwater Road	Silverwater	389		755242	Cr-A	83607	Public Rec	N, P	b	
Sunshine Res	41A	Silverwater Road	Silverwater	390		755242	Cr-A	83607	Public Rec	N, P	b	
Sunshine Res	41A	Silverwater Road	Silverwater	394		755242	Cr-A	83607	Public Rec	N	b	
Sunshine Res	41A	Silverwater Road	Silverwater	395		755242	Cr-A	83607	Public Rec	N	b	
Sunshine Res	41A	Silverwater Road	Silverwater	396		755242	Cr-A	83607	Public Rec	N	b	
Sunshine Res	41A	Silverwater Road	Silverwater	397		755242	Cr-A	83607	Public Rec	N,P	b	
Sunshine Res	41A	Silverwater Road	Silverwater	398		755242	Cr-A	83607	Public Rec	N	b	
Sunshine Res	41A	Silverwater Road	Silverwater	7074		1029683	Cr-A	83607	Public Rec	N, P	b	
	47A	Alley Street	Speers Point	A		391923	LMCC			P		
Speers Point Park, New Tredinnick Fields	28A	Bell Street	Speers Point	118		27478	LMCC			S		
	6B	Braye Street	Speers Point	273		581938	LMCC			N	b	
	3	Davis Street	Speers Point	272		581938	LMCC			N	b	
Speers Point Park, New Tredinnick Fields	32	Eighth Street	Speers Point	39		27478	LMCC			G		
	26A	Farm Street	Speers Point	39		239504	LMCC			N	b, e	
	26A	Farm Street	Speers Point	5		250910	LMCC			N	b	
	10A	Hopkins Street	Speers Point	21		804331	LMCC			N	b	
	60A	Lakeview Street	Speers Point	41		9465	LMCC			N	b	
	60A	Lakeview Street	Speers Point	42		9465	LMCC			N	b	
Speers Point Library	139	Main Road	Speers Point	101		826010	LMCC			G		
Speers Point Park	14A	Mary Street	Speers Point	PT1		506460	LMCC			G		
Speers Point Park, Walters Park	13	Park Road	Speers Point	1		1137785	Cr-?	?		S		Speers Point Park PoM
Speers Point Park, New Tredinnick Fields	13	Park Road	Speers Point	1		727727	LMCC			S		Speers Point Park PoM

Lake Macquarie City Council

Reserve/Park Name	No.	Street	Suburb	Lot	Sec	DP	Land Owner	Crown Reserve No.	Crown Reserve Purpose	CL Category	Natural Area Category	Comments
Speers Point Park, Walters Park, New Tredinnick Fields	13	Park Road	Speers Point	2		1137785	LMCC			P, S		Speers Point Park PoM
Speers Point Park	15	Park Road	Speers Point	1		998238	LMCC			P		Speers Point Park PoM
Speers Point Park	15	Park Road	Speers Point	7121		1053025	Cr-?	?		P		Speers Point Park PoM
Speers Point Park	20	Park Road	Speers Point	PT22		17468	LMCC			G		Speers Point Park PoM
	1A	Quarry Road	Speers Point	PT1		239936	LMCC			N	b, e	
	2A	Quarry Road	Speers Point	38		239504	LMCC			N	b	
Speers Point Park, Walters Park	57	T C Frith Avenue	Speers Point	2		246619	LMCC			N	wa	
Speers Point Park	191	The Esplanade	Speers Point	7113		1053022	Cr-D	570064	Public Rec	G, P		Speers Point Park PoM
	1A	Thompson Road	Speers Point	29		238538	LMCC			N	b	
	41A	Thompson Road	Speers Point	22		771139	LMCC			N	b	
	47B	Thompson Road	Speers Point	33		804655	LMCC			N	b	
	79C	Thompson Road	Speers Point	41		6455	LMCC			P		
	47	Cessnock Road	Sunshine	6		251160	LMCC			N	b	
Sunshine Baths Res	27	Sunshine Parade	Sunshine	14		13123	LMCC			P		
Sunshine Baths Res	27A	Sunshine Parade	Sunshine	167		13123	LMCC			P		
Sunshine Baths Res	27A	Sunshine Parade	Sunshine	167		13123	LMCC			P		
	61A	Sunshine Parade	Sunshine	168		13123	LMCC			P		
Waterside Res	15	Waterside Avenue	Sunshine	7		13120	LMCC			P		
Waterside Res	15	Waterside Avenue	Sunshine	8		13120	LMCC			P		
Casuarina Point Res	43A	Waterside Avenue	Sunshine	60		13120	LMCC			P		
Casuarina Point Res	45	Waterside Avenue	Sunshine	3		981104	LMCC			N, P	b	
Casuarina Point Res	55	Waterside Avenue	Sunshine	4		981106	LMCC			N	b	
Toby Park	32	Albert Street	Swansea	1		46765	LMCC			P		
Talbot Park	120	Bowman Street	Swansea	7089		755266	Cr-D	57419	Public Rec	P		
Talbot Park	120	Bowman Street	Swansea	245		755266	Cr-D	57419	Public Rec	P		
Talbot Park	120	Bowman Street	Swansea	28		755266	Cr-D	57419	Public Rec	P		
Talbot Park	120	Bowman Street	Swansea	8		775932	Cr-D	57419	Public Rec	P		
Talbot Park	120	Bowman Street	Swansea	9		775932	Cr-D	57419	Public Rec	P		
	123	Bowman Street	Swansea	1		663794	LMCC			P		

Lake Macquarie City Council

Reserve/Park Name	No.	Street	Suburb	Lot	Sec	DP	Land Owner	Crown Reserve No.	Crown Reserve Purpose	CL Category	Natural Area Category	Comments
	123A	Bowman Street	Swansea	1		975832	LMCC			P		
	123	Bowman Street	Swansea	26		1127938	LMCC			P		
	123	Bowman Street	Swansea	Y		963647	LMCC			P		
	127	Bowman Street	Swansea	28		963534	LMCC			P		
	129	Bowman Street	Swansea	1		449780	LMCC			P		
	133	Bowman Street	Swansea	30		977409	LMCC			P		
	133	Bowman Street	Swansea	31		977409	LMCC			P		
	161A	Bowman Street	Swansea	5	A	975286	Cr-A	1012249	Public Rec	N, G	f	
	161A	Bowman Street	Swansea	6	A	975286	Cr-A	1012249	Public Rec	N, G	f	
	161A	Bowman Street	Swansea	7	A	975286	Cr-A	1012249	Public Rec	N, G	f	
	161A	Bowman Street	Swansea	PT4	A	975286	Cr-A	1012249	Public Rec	N, G	f	
	170	Bowman Street	Swansea	3		261246	LMCC			N	wa	
	170A	Bowman Street	Swansea	50		1047114	LMCC			N	b	
	36	Braemar Road	Swansea	142		627090	LMCC			N	wa	Drainage reserve
Eddie Charlton Res	20	Bridge Street	Swansea	214		755266	Cr-A	89492	Public Rec	P		
Eddie Charlton Res	7	Chalmers Street	Swansea	1		1002740	LMCC			P		LM Game Fishing Club weigh station
Eddie Charlton Res	7D	Chalmers Street	Swansea	2		1002740	LMCC			P		
Eddie Charlton Res	7C	Chalmers Street	Swansea	3		1002740	LMCC			P		
Eddie Charlton Res	7B	Chalmers Street	Swansea	4		1002740	LMCC			P		
Eddie Charlton Res	7E	Chalmers Street	Swansea	7105		1095362	Cr-A	89492	Public Rec	P		
Eddie Charlton Res	12	Chalmers Street	Swansea	200		755266	Cr-A	89492	Public Rec	P		
Eddie Charlton Res	13	Chalmers Street	Swansea	201		755266	Cr-A	89492	Public Rec	P		
Eddie Charlton Res	14	Chalmers Street	Swansea	202		755266	Cr-A	89492	Public Rec	P		
Eddie Charlton Res	15	Chalmers Street	Swansea	203		755266	Cr-A	89492	Public Rec	P		
Eddie Charlton Res	16	Chalmers Street	Swansea	204		755266	Cr-A	89492	Public Rec	P		
Eddie Charlton Res	17	Chalmers Street	Swansea	205		755266	Cr-A	89492	Public Rec	P		
Eddie Charlton Res	18	Chalmers Street	Swansea	206		755266	Cr-A	89492	Public Rec	P		
Eddie Charlton Res	19	Chalmers Street	Swansea	207		755266	Cr-A	89492	Public Rec	P		
Eddie Charlton Res	20	Chalmers Street	Swansea	208		755266	Cr-A	89492	Public Rec	P		
Quinn Park	79	Channel Street	Swansea	9		1031417	Cr-A	82872	Public Rec	S, G		
	1A	Elizabeth Place	Swansea	12		226729	LMCC			P		

Lake Macquarie City Council

Reserve/Park Name	No.	Street	Suburb	Lot	Sec	DP	Land Owner	Crown Reserve No.	Crown Reserve Purpose	CL Category	Natural Area Category	Comments
Burrigallana Reserve, Chapman Oval	13	Forbes Street	Swansea	1	10	758940	Cr-A	40225	Public Rec	S, P		
Burrigallana Reserve, Chapman Oval	13	Forbes Street	Swansea	2	10	758940	Cr-A	40225	Public Rec	S, P		
Quinn Park	36	Galgabba Street	Swansea	7068		1030655	Cr-A	82872	Public Rec	S		
	6A	Gray Street	Swansea	113		712068	LMCC			N	wa	Drainage reserve
	11A	Gray Street	Swansea	80		702124	LMCC			N	wa	Drainage reserve
	13A	Gray Street	Swansea	11		717990	LMCC			N	wa	Drainage reserve
	3A	Lakeside Drive	Swansea	PT		0	Cr-D	89275	Public Rec	P		
James L Boyd Res	3A	Lakeside Drive	Swansea	7041		1074185	Cr-D	89275	Public Rec	P		
	22	Nioka Place	Swansea	133		842301	LMCC			N	b	
Galgabba Point Res	330A	Pacific Highway	Swansea	3		575176	LMCC			N	b, f	
Galgabba Point Res	330	Pacific Highway	Swansea	4		575176	LMCC			N	b, f	
Galgabba Point Res	332	Pacific Highway	Swansea	A		448075	LMCC			N	b, f	
	370A	Pacific Highway	Swansea	110		607364	LMCC			N	b, f	
	370A	Pacific Highway	Swansea	70		554194	LMCC			N	b, f	
	421	Pacific Highway	Swansea	112		827159	LMCC			N	b	
	1B	Parbury Place	Swansea	125		11789	LMCC			N	b	Coastline PoM IV
	1B	Parbury Place	Swansea	126		11789	LMCC			N	b	Coastline PoM IV
	2B	Parbury Place	Swansea	1		561688	LMCC			N	b	Coastline PoM III
	2C	Parbury Place	Swansea	100		619577	LMCC			P, N	wa, b, f	Coastline PoM III
	2C	Parbury Place	Swansea	3		568389	LMCC			N	b	Coastline PoM III
	2C	Parbury Place	Swansea	4		573997	LMCC			N	b	Coastline PoM III
	5B	Parbury Place	Swansea	124		11789	LMCC			N	b	Coastline PoM IV
	7B	Parbury Place	Swansea	123		11789	LMCC			N	b	Coastline PoM IV
	9B	Parbury Place	Swansea	122		11789	LMCC			N	b	Coastline PoM IV
	11A	Parbury Place	Swansea	120		11789	LMCC			N	b	Coastline PoM IV
	11A	Parbury Place	Swansea	121		11789	LMCC			N	b	Coastline PoM IV
	13A	Parbury Place	Swansea	119		11789	LMCC			N	b	Coastline PoM IV
	15A	Parbury Place	Swansea	118		11789	LMCC			N	b	Coastline PoM IV

Plan of Management for Community Land 2011 Version 3

Adopted 28th November 2011

Lake Macquarie City Council

Reserve/Park Name	No.	Street	Suburb	Lot	Sec	DP	Land Owner	Crown Reserve No.	Crown Reserve Purpose	CL Category	Natural Area Category	Comments
	17A	Parbury Place	Swansea	115		11789	LMCC			N	b	Coastline PoM IV
	17A	Parbury Place	Swansea	116		11789	LMCC			N	b	Coastline PoM IV
	17A	Parbury Place	Swansea	117		11789	LMCC			N	b	Coastline PoM IV
	19A	Parbury Place	Swansea	113		11789	LMCC			N	b	
	19A	Parbury Place	Swansea	114		11789	LMCC			N	b	
	21A	Parbury Place	Swansea	1		723217	LMCC			N	b	Coastline PoM IV
Parbury Park	187	Parbury Road	Swansea	44		17582	LMCC			P		
Parbury Park	187	Parbury Road	Swansea	45		17582	LMCC			P		
Parbury Park	187	Parbury Road	Swansea	46		17582	LMCC			P		
Galgabba Point Res	256	Parbury Road	Swansea	1		575176	LMCC			N	b, f	
Galgabba Point Res	256	Parbury Road	Swansea	2		575176	LMCC			N	b, f	
Eddie Charlton Res	1A	Peel Street	Swansea	212		755266	Cr-A	89492	Public Rec	P		
Eddie Charlton Res	1A	Peel Street	Swansea	213		755266	Cr-A	89492	Public Rec	P		
Eddie Charlton Res	12A	Peel Street	Swansea	PT215		755266	Cr-A	89492	Public Rec	P		
Eddie Charlton Res	12A	Peel Street	Swansea	216		755266	Cr-A	89492	Public Rec	P		
Eddie Charlton Res	12A	Peel Street	Swansea	PT217		755266	Cr-A	89492	Public Rec	P		
Eddie Charlton Res	15	Peel Street	Swansea	218		755266	Cr-A	89492	Public Rec	P		
Eddie Charlton Res	17	Peel Street	Swansea	219		755266	Cr-A	89492	Public Rec	P		
Eddie Charlton Res	18	Peel Street	Swansea	211		755266	Cr-A	89492	Public Rec	P		
Eddie Charlton Res	18A	Peel Street	Swansea	7040		1030924	Cr-A	89492	Public Rec	P		
Eddie Charlton Res	19	Peel Street	Swansea	220		755266	Cr-A	89492	Public Rec	N, P	f	
Eddie Charlton Res	20	Peel Street	Swansea	210		755266	Cr-A	89492	Public Rec	P		
Eddie Charlton Res	21	Peel Street	Swansea	221		755266	Cr-A	89492	Public Rec	N	f	
Eddie Charlton Res	22	Peel Street	Swansea	209		755266	Cr-A	89492	Public Rec	P		
Eddie Charlton Res	22A	Peel Street	Swansea	7039		1030924	Cr-A	89492	Public Rec	P		
Eddie Charlton Res	23	Peel Street	Swansea	222		755266	Cr-A	89492	Public Rec	N	f	
	3A	Richards Road	Swansea	502		582907	LMCC			N, P	b	
	23	Ross Street	Swansea	10		11789	LMCC			P		
	23	Ross Street	Swansea	11		11789	LMCC			P		
	23	Ross Street	Swansea	7		11789	LMCC			P		
	23	Ross Street	Swansea	8		11789	LMCC			P		
	23	Ross Street	Swansea	9		11789	LMCC			P		

Lake Macquarie City Council

Reserve/Park Name	No.	Street	Suburb	Lot	Sec	DP	Land Owner	Crown Reserve No.	Crown Reserve Purpose	CL Category	Natural Area Category	Comments
	24	Ross Street	Swansea	36		11789	LMCC			N	b	
	24	Ross Street	Swansea	37		11789	LMCC			N	b	
	24	Ross Street	Swansea	38		11789	LMCC			N	b	
	24	Ross Street	Swansea	39		11789	LMCC			N	b	
	24	Ross Street	Swansea	40		11789	LMCC			N	b	
	33	Ross Street	Swansea	12		11789	LMCC			P		
	33	Ross Street	Swansea	13		11789	LMCC			N	b	
	37	Ross Street	Swansea	14		11789	LMCC			N	b	
	39	Ross Street	Swansea	15		11789	LMCC			N	b	
	41	Ross Street	Swansea	1		181386	LMCC			N	we	
	1	Sturt Street	Swansea	701		1030589	Cr-D	89220	Public Rec	N	b	
Parbury Park, Swansea Tennis	42	The Esplanade	Swansea	1		342196	LMCC			N, S, P, G	b, we	Scout hall
Coon Island	1A	Wallarah Street	Swansea	7064		1030666	Cr-A	pt 89230	Public Rec	N, P	f, we	
Coon Island	1A	Wallarah Street	Swansea	7064		1030666	Cr-A	89230	Public Rec	N	f, we	
Coon Island	1A	Wallarah Street	Swansea	7065		1030666	Cr-A	89230	Public Rec	N	f, we	
Coon Island	1A	Wallarah Street	Swansea	7087		1032131	Cr-A	89230	Public Rec	N, P	f, we	
Thomas Humphreys Res, Coon Island	15	Wallarah Street	Swansea	7066		1030666	Cr-A	89230	Public Rec	N, P, OL	f, we	Swansea Gardens Tourist Park (not included in this PoM)
Black Neds Bay	1A	Water Street	Swansea	1	B	7570	LMCC			N	f, we	
Black Neds Bay	1A	Water Street	Swansea	10	B	7570	LMCC			N	f, we	
Black Neds Bay	1A	Water Street	Swansea	11	B	7570	LMCC			N	f, we	
Black Neds Bay	1A	Water Street	Swansea	12	B	7570	LMCC			N	f, we	
Black Neds Bay	1A	Water Street	Swansea	13	B	7570	LMCC			N	f, we	
Black Neds Bay	1A	Water Street	Swansea	14	B	7570	LMCC			N	f, we	
Black Neds Bay	1A	Water Street	Swansea	15	B	7570	LMCC			N	f, we	
Black Neds Bay	1A	Water Street	Swansea	16	B	7570	LMCC			N	f, we	
Black Neds Bay	1A	Water Street	Swansea	2	B	7570	LMCC			N	f, we	
Black Neds Bay	1A	Water Street	Swansea	3	B	7570	LMCC			N	f, we	
Black Neds Bay	1A	Water Street	Swansea	4	B	7570	LMCC			N	f, we	
Black Neds Bay	1A	Water Street	Swansea	45		1093000	LMCC			N	f, we	
Black Neds Bay	1A	Water Street	Swansea	5	B	7570	LMCC			N	f, we	

Plan of Management for Community Land 2011 Version 3

Adopted 28th November 2011

Lake Macquarie City Council

Reserve/Park Name	No.	Street	Suburb	Lot	Sec	DP	Land Owner	Crown Reserve No.	Crown Reserve Purpose	CL Category	Natural Area Category	Comments
Black Neds Bay	1A	Water Street	Swansea	6	B	7570	LMCC			N	f, we	
Black Neds Bay	1A	Water Street	Swansea	7	B	7570	LMCC			N	f, we	
Black Neds Bay	1A	Water Street	Swansea	8	B	7570	LMCC			N	f, we	
Black Neds Bay	1A	Water Street	Swansea	9	B	7570	LMCC			N	f, we	
Black Neds Bay	2A	Water Street	Swansea	1		559935	Cr-?			N	f, we	
Black Neds Bay	2A	Water Street	Swansea	1	A	7570	LMCC			N	f, we	
Black Neds Bay	2A	Water Street	Swansea	1	C	7570	LMCC			N	f, we	
Black Neds Bay	2A	Water Street	Swansea	10	C	7570	LMCC			N	f, we	
Black Neds Bay	2A	Water Street	Swansea	11	C	7570	LMCC			N	f, we	
Black Neds Bay	2A	Water Street	Swansea	12	C	7570	LMCC			N	f, we	
Black Neds Bay	2A	Water Street	Swansea	13	C	7570	LMCC			N	f, we	
Black Neds Bay	2A	Water Street	Swansea	14	C	7570	LMCC			N	f, we	
Black Neds Bay	2A	Water Street	Swansea	15	C	7570	LMCC			N	f, we	
Black Neds Bay	2A	Water Street	Swansea	16	C	7570	LMCC			N	f, we	
Black Neds Bay	2A	Water Street	Swansea	17	C	7570	LMCC			N	f, we	
Black Neds Bay	2A	Water Street	Swansea	18	C	7570	LMCC			N	f, we	
Black Neds Bay	2A	Water Street	Swansea	19	C	7570	LMCC			N	f, we	
Black Neds Bay	2A	Water Street	Swansea	2	A	7570	LMCC			N	f, we	
Black Neds Bay	2A	Water Street	Swansea	2	C	7570	LMCC			N	f, we	
Black Neds Bay	2A	Water Street	Swansea	20	C	7570	LMCC			N	f, we	
Black Neds Bay	2A	Water Street	Swansea	21	C	7570	LMCC			N	f, we	
Black Neds Bay	2A	Water Street	Swansea	22	C	7570	LMCC			N	f, we	
Black Neds Bay	2A	Water Street	Swansea	23	C	7570	LMCC			N	f, we	
Black Neds Bay	2A	Water Street	Swansea	24	C	7570	LMCC			N	f, we	
Black Neds Bay	2A	Water Street	Swansea	25	C	7570	LMCC			N	f, we	
Black Neds Bay	2A	Water Street	Swansea	3	A	7570	LMCC			N	f, we	
Black Neds Bay	2A	Water Street	Swansea	3	C	7570	LMCC			N	f, we	
Black Neds Bay	2A	Water Street	Swansea	4	A	7570	LMCC			N	f, we	
Black Neds Bay	2A	Water Street	Swansea	4	C	7570	LMCC			N	f, we	
Black Neds Bay	2A	Water Street	Swansea	5	A	7570	LMCC			N	f, we	
Black Neds Bay	2A	Water Street	Swansea	5	C	7570	LMCC			N	f, we	
Black Neds Bay	2A	Water Street	Swansea	6	A	7570	LMCC			N	f, we	

Lake Macquarie City Council

Reserve/Park Name	No.	Street	Suburb	Lot	Sec	DP	Land Owner	Crown Reserve No.	Crown Reserve Purpose	CL Category	Natural Area Category	Comments
Black Neds Bay	2A	Water Street	Swansea	6	C	7570	LMCC			N	f, we	
Black Neds Bay	2A	Water Street	Swansea	7	A	7570	LMCC			N	f, we	
Black Neds Bay	2A	Water Street	Swansea	7	C	7570	LMCC			N	f, we	
Black Neds Bay	2A	Water Street	Swansea	8	A	7570	LMCC			N	f, we	
Black Neds Bay	2A	Water Street	Swansea	8	C	7570	LMCC			N	f, we	
Black Neds Bay	2A	Water Street	Swansea	9	C	7570	LMCC			N	f, we	
	18	Francis Street	Swansea Heads	100		11789	LMCC			P		Coastline PoM IV
	20	Francis Street	Swansea Heads	99		11789	LMCC			P		Coastline PoM IV
	22	Francis Street	Swansea Heads	98		11789	LMCC			P		Coastline PoM IV
	24	Francis Street	Swansea Heads	97		11789	LMCC			N	b	Coastline PoM IV
	26	Francis Street	Swansea Heads	96		11789	LMCC			N	b	
	28	Francis Street	Swansea Heads	95		11789	LMCC			N	b	Coastline PoM IV
	3A	Lambton Parade	Swansea Heads	548		39981	Cr-D	88883	Public Rec	N, P, AoC	b, e, f	Coastline PoM IV
	4A	Lambton Parade	Swansea Heads	547		39981	Cr-D	42278	Public Rec	G, AoC		Coastline PoM IV, former pilot station
Reids Res	7A	Lambton Parade	Swansea Heads	7044		1069541	Cr-D	88033	Public Rec	N	f	Coastline PoM IV
Reids Res	7A	Lambton Parade	Swansea Heads	7045		1069541	Cr-D	88033	Public Rec	N, P	f	Coastline PoM IV
Reids Res	7A	Lambton Parade	Swansea Heads	7046		1069539	Cr-D	88033	Public Rec	P	f	Coastline PoM IV
Reids Res	16C	Lambton Parade	Swansea Heads	1		1140078	Cr-D	88033		P		
	20A	Lambton Parade	Swansea Heads	121		1026140	LMCC			P		
	38B	Lambton Parade	Swansea Heads	7028		1021285	Cr-D	91128	Public Rec	N	b	
	38	Lambton Parade	Swansea Heads	7031		1021284	Cr-D	91128	Public Rec	N	b	
	40C	Lambton Parade	Swansea Heads	3		1140078	Cr-D	91128	Public Rec	N	f	
	40	Lambton Parade	Swansea Heads	586		727741	Cr-?			N	b	
	42	Lambton Parade	Swansea Heads	7030		1021284	Cr-D	91128	Public Rec	N	b	
	44	Lambton Parade	Swansea Heads	7029		1021285	Cr-D	91128	Public Rec	N	b	
	50	Lambton Parade	Swansea Heads	7032		1074454	Cr-D	91128	Public Rec	N	b, f, wa	
	50	Lambton Parade	Swansea Heads	7033		1074451	Cr-D	91128	Public Rec	N	b	
	2A	Pacific Drive	Swansea Heads	1		165100	Cr-?	88883		P		Coastline PoM IV
Illawong Park	4A	Pacific Drive	Swansea Heads	7026		1030912	Cr-D	88883	Public Rec	N, P	b, e, f	Coastline PoM IV
	4A	Pacific Drive	Swansea Heads	7027		1030912	Cr-D	88883	Public Rec	N	b, e, f	Coastline PoM IV
	4A	Pacific Drive	Swansea Heads	7042		1030794	Cr-D	88883	Public Rec	N	b, e, f	Coastline PoM IV

Lake Macquarie City Council

Reserve/Park Name	No.	Street	Suburb	Lot	Sec	DP	Land Owner	Crown Reserve No.	Crown Reserve Purpose	CL Category	Natural Area Category	Comments
	34	Ross Street	Swansea Heads	41		11789	LMCC			N	b	
	34	Ross Street	Swansea Heads	42		11789	LMCC			N	b	
	34	Ross Street	Swansea Heads	43		11789	LMCC			N	b	
	34	Ross Street	Swansea Heads	44		11789	LMCC			N	b	
	42	Ross Street	Swansea Heads	45		11789	LMCC			N	b	
	44	Ross Street	Swansea Heads	46		11789	LMCC			N	b	
	44	Ross Street	Swansea Heads	47		11789	LMCC			N	b	
	48	Ross Street	Swansea Heads	48		11789	LMCC			N	b	
	52	Ross Street	Swansea Heads	49		11789	LMCC			N	b	
	52	Ross Street	Swansea Heads	50		11789	LMCC			N	b	
	56	Ross Street	Swansea Heads	51		11789	LMCC			N	b	
	56	Ross Street	Swansea Heads	52		11789	LMCC			N	b	
	58	Ross Street	Swansea Heads	53		11789	LMCC			N	b	
	60	Ross Street	Swansea Heads	54		11789	LMCC			N	b	
	62	Ross Street	Swansea Heads	55		11789	LMCC			N	b	
	62	Ross Street	Swansea Heads	56		11789	LMCC			N	b	
	62	Ross Street	Swansea Heads	57		11789	LMCC			N	b	
	62	Ross Street	Swansea Heads	58		11789	LMCC			N	b	
	70	Ross Street	Swansea Heads	59		11789	LMCC			N	b	
Anzac Park	4	Anzac Parade	Teralba	12	A	447469	LMCC			P		
Five Islands	1B	Five Islands Road	Teralba	7015		1101648	Cr-D	47228	Public Rec	N	f, we	
Five Islands	1B	Five Islands Road	Teralba	7016		1072013	Cr-D	47228	Public Rec	N	f, we	
Five Islands	1B	Five Islands Road	Teralba	7031		1072014	Cr-?			N	f, we	pt Teralba Bowling Club
Five Islands	1B	Five Islands Road	Teralba	7032		1072014	Cr-?			N	f, we	
Five Islands	1B	Five Islands Road	Teralba	7012		1109385	Cr-D	47228	Public Rec	N	f, we	
Five Islands	1B	Five Islands Road	Teralba	7013		1109385	Cr-D	47228	Public Rec	N	f, we	
Five Islands	1B	Five Islands Road	Teralba	7014		1109385	Cr-D	47228	Public Rec	N	f, we	
	2A	Five Islands Road	Teralba	Pt Lot 33		755262	Cr-?	56146, 75		P		
	5A	Five Islands Road	Teralba	7026		92711	Cr-D		Public Rec	N, P	f, we	
		Five Islands Road	Teralba	7025		92711	Cr-?	75	Pub Purposes	N	f, we	
	30	Griffen Road	Teralba	7303		1158041	Cr-?			N, P	f	

Plan of Management for Community Land 2011 Version 3

Adopted 28th November 2011

Lake Macquarie City Council

Reserve/Park Name	No.	Street	Suburb	Lot	Sec	DP	Land Owner	Crown Reserve No.	Crown Reserve Purpose	CL Category	Natural Area Category	Comments
	74	Griffen Road	Teralba	2		112071	Cr-?			S		
	178D	Griffen Road	Teralba	77		16062	LMCC			N	b	
	46	Griffen Road	Teralba	1		434964	LMCC			S		
	74	Griffen Road	Teralba	2		341679	LMCC			S		
	30A	Hillside Crescent	Teralba	33		716248	LMCC			N	wa	Drainage reserve
	45C	Hillside Crescent	Teralba	20		1072337	LMCC			N	wa	
	7A	Lake Crescent	Teralba	10		1089037	LMCC			N	wa	Drainage reserve
	36	Quarry Road	Teralba	331		774211	LMCC			N	b	
	20	Racecourse Road	Teralba	7010		1058868	Cr-A	57876	Public Rec	N	f	
	6	Tristania Close	Teralba	32		716248	LMCC			N	b	
	52	Victoria Street	Teralba	19		1072337	LMCC			N	wa	Drainage reserve
Tulkaba Park	2C	York Street	Teralba	100		1114241	Cr-?			G		Teralba Bowling Club
Tulkaba Park	2A	York Street	Teralba	136		755262	Cr-?			G		Teralba Bowling Club
Tulkaba Park	2C	York Street	Teralba	331		1102069	LMCC			S		
	2D	York Street	Teralba	7301		1141469	Cr-?	75	Pub Purposes	P		
Tulkaba Park	4B	York Street	Teralba	PT332		1102069	LMCC			N, S	we	
Tulkaba Park	4A	York Street	Teralba	150		728990	Cr-A	90850	Public Rec	N, S	we	
Tulkaba Park	4C	York Street	Teralba	7300		141469	Cr-?	75	Pub Purposes	S, P		
	6A	York Street	Teralba	333		1102069	LMCC			N, G	wa	Westlakes Amateur Radio Club
	6A	York Street	Teralba	50		774405	LMCC			N, G	we	Westlakes Amateur Radio Club
	8A	York Street	Teralba	151		728990	Cr-?			N, G	we	Westlakes Amateur Radio Club
Tulkaba Park	10A	York Street	Teralba	9		1089037	Cr-?	170083	Environ Prot	N, G	f, we	
Anzac Park	65	York Street	Teralba	12	A	447469	LMCC			P		
	110	York Street	Teralba	330		631888	LMCC			P		
	27	Croudace Road	Tingira Heights	27		264053	LMCC			N	b	
	3	Henry Street	Tingira Heights	18		221018	LMCC			N	b	
	7A	Henry Street	Tingira Heights	16		221018	LMCC			N	b, wa	
	7A	Henry Street	Tingira Heights	7		259067	LMCC			N	b	
	3	Jacana Close	Tingira Heights	27	F	2422	LMCC			N	b	

Plan of Management for Community Land 2011 Version 3

Adopted 28th November 2011

Lake Macquarie City Council

Reserve/Park Name	No.	Street	Suburb	Lot	Sec	DP	Land Owner	Crown Reserve No.	Crown Reserve Purpose	CL Category	Natural Area Category	Comments
	5B	James Street	Tingira Heights	10		1054508	LMCC			N	wa	
	45A	James Street	Tingira Heights	232		827873	LMCC			N, P	b, wa	
	38	King Street	Tingira Heights	37		857964	LMCC			N	b	
	14	Kingfisher Close	Tingira Heights	59		808826	LMCC			N	b, wa	
	16	McElwee Drive	Tingira Heights	50		709218	LMCC			P		
	18	McElwee Drive	Tingira Heights	51		709218	LMCC			N, P	b	
	8	Parakeet Close	Tingira Heights	25		849551	LMCC			N, P	b	
	21	Regent Street	Tingira Heights	11	B	2422	LMCC			N, P	b	
	23	Regent Street	Tingira Heights	12	B	2422	LMCC			N, P	b	
	25	Regent Street	Tingira Heights	13	B	2422	LMCC			N	b	
	27	Regent Street	Tingira Heights	14	B	2422	LMCC			N	b	
	25A	Tinglewood Close	Tingira Heights	433		840801	LMCC			P		
	28	Tinglewood Close	Tingira Heights	434		840801	LMCC			P		Drainage reserve
	30	Victoria Road	Tingira Heights	109		815099	LMCC			N	b	
	64	Victoria Road	Tingira Heights	1		857622	LMCC			N	wa	Drainage reserve
St Johns Mem Park	68B	Violet Town Road	Tingira Heights	1		571447	LMCC			N	b	
St Johns Mem Park	68A	Violet Town Road	Tingira Heights	2		1048060	LMCC			N, P	b	
	70	Violet Town Road	Tingira Heights	104		852799	LMCC			N	b	
Bangalay Res	24	Walumbi Avenue	Tingira Heights	PT73		243389	LMCC			N	b	
Bangalay Res	24	Walumbi Avenue	Tingira Heights	8		260027	LMCC			N	b	
	8A	Weiss Close	Tingira Heights	12		840815	LMCC			N	wa	Drainage reserve
	20	Weiss Close	Tingira Heights	5		840815	LMCC			N	b	
	8	Woodoak Close	Tingira Heights	327		835162	LMCC			P		
	8A	Woodoak Close	Tingira Heights	328		835162	LMCC			P		
	2	Ada Street	Toronto	10	22	1097	LMCC			N	b	
	2	Ada Street	Toronto	11	22	1097	LMCC			N	b	
	2	Ada Street	Toronto	12	22	1097	LMCC			N	b	
	2	Ada Street	Toronto	13	22	1097	LMCC			N	b	
	2	Ada Street	Toronto	14	22	1097	LMCC			N	b	
	2	Ada Street	Toronto	9	22	1097	LMCC			N	b	
	14	Ada Street	Toronto	8	22	1097	LMCC			N	b	
	16	Ada Street	Toronto	7	22	1097	LMCC			N	b	

Lake Macquarie City Council

Reserve/Park Name	No.	Street	Suburb	Lot	Sec	DP	Land Owner	Crown Reserve No.	Crown Reserve Purpose	CL Category	Natural Area Category	Comments
	18	Ada Street	Toronto	6	22	1097	LMCC			N	b	
	20	Ada Street	Toronto	5	22	1097	LMCC			N	b	
	22	Ada Street	Toronto	1	22	1097	LMCC			N	b	
	22	Ada Street	Toronto	3	22	1097	LMCC			N	b	
	22	Ada Street	Toronto	4	22	1097	LMCC			N	b	
	22	Ada Street	Toronto	2	22	1097	LMCC			N	b	
	8	Aldinga Close	Toronto	74		592803	LMCC			N	b	
	0	Anzac Parade	Toronto	7010		92741	Cr-?			N	we, f	
Toronto Lions Park	2B	Anzac Parade	Toronto	25		455708	LMCC			P		
Toronto Lions Park	2B	Anzac Parade	Toronto	26		455708	LMCC			P		
Toronto Lions Park	2B	Anzac Parade	Toronto	7012		1125788	LMCC			P		
Toronto Lions Park	2B	Anzac Parade	Toronto	8		251755	Cr-D	66798	Public Rec	P		
Toronto Lions Park	3A	Anzac Parade	Toronto	PT2	8	2505	Cr-D	66792	Public Rec	N	b, we	
Toronto Lions Park	3A	Anzac Parade	Toronto	6		251755	Cr-D	66798	Public Rec	P		
Toronto Lions Park	3A	Anzac Parade	Toronto	PT1	8	2505	Cr-D	66792		N	b, we	
Toronto Lions Park	3A	Anzac Parade	Toronto	PT3	8	2505	Cr-D	66792		N	we	
Toronto Lions Park	3A	Anzac Parade	Toronto	PT4	8	2505	Cr-D	66792		N	we	
	9A	Anzac Parade	Toronto	PT1	8	2505	LMCC			N	we	
	9A	Anzac Parade	Toronto	PT2	8	2505	LMCC			N	we	
	9A	Anzac Parade	Toronto	PT3	8	2505	LMCC			N	we	
	9A	Anzac Parade	Toronto	PT4	8	2505	LMCC			N	we	
	9A	Anzac Parade	Toronto	9		251755	Cr-D	66798	Public Rec	N	we	
	9A	Anzac Parade	Toronto	1		239161	LMCC			N	we	
	9A	Anzac Parade	Toronto	13		239161	LMCC			N	we	
	9A	Anzac Parade	Toronto	14		239161	LMCC			N	we	
	9A	Anzac Parade	Toronto	19		239161	LMCC			N	we	
	9A	Anzac Parade	Toronto	20		239161	LMCC			N	we	
	9A	Anzac Parade	Toronto	7		239161	LMCC			N	we	
	9A	Anzac Parade	Toronto	8		239161	LMCC			N	we	
	19B	Anzac Parade	Toronto	25		239161	LMCC			N	we	
	19B	Anzac Parade	Toronto	26		239161	LMCC			N	we	
	19B	Anzac Parade	Toronto	31		239161	LMCC			N	we	

Lake Macquarie City Council

Reserve/Park Name	No.	Street	Suburb	Lot	Sec	DP	Land Owner	Crown Reserve No.	Crown Reserve Purpose	CL Category	Natural Area Category	Comments
	19B	Anzac Parade	Toronto	32		239161	LMCC			N	we	
	21A	Anzac Parade	Toronto	3		521775	LMCC			N	we	
	21A	Anzac Parade	Toronto	37		239161	LMCC			N	we	
	21A	Anzac Parade	Toronto	45		239161	LMCC			N	we	
	21A	Anzac Parade	Toronto	46		239161	LMCC			N	we	
	21A	Anzac Parade	Toronto	55		239161	LMCC			N	we	
	21A	Anzac Parade	Toronto	56		239161	LMCC			N	we	
	21A	Anzac Parade	Toronto	67		239161	LMCC			N	we	
	33A	Anzac Parade	Toronto	1		512557	LMCC			N	we	
	175A	Awaba Road	Toronto	172		840964	LMCC			G		Guides hall
	177A	Awaba Road	Toronto	171		840964	LMCC			P		
	192	Awaba Road	Toronto	19		24813	LMCC			P		
Keith Barry Oval	281A	Awaba Road	Toronto	13		528017	LMCC			G		
Keith Barry Oval, Westlakes Youth Centre	281A	Awaba Road	Toronto	231		231832	LMCC			N, S	we	
Keith Barry Oval	281A	Awaba Road	Toronto	315		246215	LMCC			S		
Keith Barry Oval	281A	Awaba Road	Toronto	C		36739	LMCC			N, P	wa	
Little Leagues Field	356	Awaba Road	Toronto	237		755207	LMCC			G		
	447	Awaba Road	Toronto	11		880265	LMCC			N	b	
	35	Bambara Street	Toronto	40		221116	LMCC			N	b	
Regatta Walk	0	Bath Street	Toronto	7039		1030675	Cr-A	86275	Access & Public Rec	P		
Regatta Walk	0	Bath Street	Toronto	7306		1159107	Cr-A	86275	Access & Public Rec	P		
Regatta Walk	6A	Bath Street	Toronto	7032		1077033	Cr-D	91476	Access & Public Rec	P		
Regatta Walk	6	Bath Street	Toronto	442		788198	LMCC			P		
	1	Blundell Parade	Toronto	12		28378	LMCC			P		
	1A	Blundell Parade	Toronto	17		30975	LMCC			P		
	5	Blundell Parade	Toronto	11		30502	LMCC			P		
	11	Blundell Parade	Toronto	24		28375	LMCC			P		
	7	Bridge Street	Toronto	10	14	1097	LMCC			N	b	
	7	Bridge Street	Toronto	11	14	1097	LMCC			N	b	

Plan of Management for Community Land 2011 Version 3

Adopted 28th November 2011

Lake Macquarie City Council

Reserve/Park Name	No.	Street	Suburb	Lot	Sec	DP	Land Owner	Crown Reserve No.	Crown Reserve Purpose	CL Category	Natural Area Category	Comments
	7	Bridge Street	Toronto	12	14	1097	LMCC			N	b	
	10	Bridge Street	Toronto	1	16	1097	LMCC			N	b	
	10	Bridge Street	Toronto	2	16	1097	LMCC			N	b	
	10	Bridge Street	Toronto	3	16	1097	LMCC			N	b	
	13	Bridge Street	Toronto	13	14	1097	LMCC			N	b	
	15	Bridge Street	Toronto	14	14	1097	LMCC			N	b	
	15	Bridge Street	Toronto	15	14	1097	LMCC			N	b	
	15	Bridge Street	Toronto	16	14	1097	LMCC			N	b	
	16	Bridge Street	Toronto	4	16	1097	LMCC			N	b	
	16	Bridge Street	Toronto	5	16	1097	LMCC			N	b	
	16	Bridge Street	Toronto	6	16	1097	LMCC			N	b	
	16	Bridge Street	Toronto	7	16	1097	LMCC			N	b	
	16	Bridge Street	Toronto	8	16	1097	LMCC			N	b	
	21	Bridge Street	Toronto	1	15	1097	LMCC			N	b	
	21	Bridge Street	Toronto	10	15	1097	LMCC			N	b	
	21	Bridge Street	Toronto	11	15	1097	LMCC			N	b	
	21	Bridge Street	Toronto	12	15	1097	LMCC			N	b	
	21	Bridge Street	Toronto	13	15	1097	LMCC			N	b	
	21	Bridge Street	Toronto	2	15	1097	LMCC			N	b	
	21	Bridge Street	Toronto	3	15	1097	LMCC			N	b	
	21	Bridge Street	Toronto	4	15	1097	LMCC			N	b	
	21	Bridge Street	Toronto	5	15	1097	LMCC			N	b	
	21	Bridge Street	Toronto	6	15	1097	LMCC			N	b	
	21	Bridge Street	Toronto	7	15	1097	LMCC			N	b	
	21	Bridge Street	Toronto	8	15	1097	LMCC			N	b	
	21	Bridge Street	Toronto	9	15	1097	LMCC			N	b	
Keith Barry Oval	26	Bridge Street	Toronto	9	16	1097	LMCC			S		
	28	Bridge Street	Toronto	2		613605	LMCC			S		
Keith Barry Oval	28	Bridge Street	Toronto	10	16	1097	LMCC			S		
Keith Barry Oval	30	Bridge Street	Toronto	11	16	1097	LMCC			S		
Keith Barry Oval	32	Bridge Street	Toronto	12	16	1097	LMCC			S		
	47	Bridge Street	Toronto	14	15	1097	LMCC			N	b	

Plan of Management for Community Land 2011 Version 3

Adopted 28th November 2011

Lake Macquarie City Council

Reserve/Park Name	No.	Street	Suburb	Lot	Sec	DP	Land Owner	Crown Reserve No.	Crown Reserve Purpose	CL Category	Natural Area Category	Comments
	47	Bridge Street	Toronto	15	15	1097	LMCC			N	b	
	51	Bridge Street	Toronto	16	15	1097	LMCC			N	b	
	51	Bridge Street	Toronto	17	15	1097	LMCC			N	b	
	55	Bridge Street	Toronto	18	15	1097	LMCC			N	b, f	
	55	Bridge Street	Toronto	19	15	1097	LMCC			N	b, f	
	55	Bridge Street	Toronto	20	15	1097	LMCC			N	b, f	
Goffett Park	1B	Brighton Avenue	Toronto	3		550745	LMCC			N	b	
Goffett Park	1B	Brighton Avenue	Toronto	4		550745	LMCC			N	b	
Goffett Park	1B	Brighton Avenue	Toronto	83		585151	LMCC			N	b	
Goffett Park	98A	Brighton Avenue	Toronto	1		1045663	LMCC			N, P	b	
Goffett Park	98A	Brighton Avenue	Toronto	1		239481	LMCC			N	b	
Goffett Park	98A	Brighton Avenue	Toronto	1		432419	LMCC			N, P	b	
Goffett Park	98A	Brighton Avenue	Toronto	2		239481	LMCC			N	b	
Goffett Park	98A	Brighton Avenue	Toronto	3		239481	LMCC			N	b	
Goffett Park	98A	Brighton Avenue	Toronto	4		239481	LMCC			N	b	
Goffett Park	98A	Brighton Avenue	Toronto	6	16	2505	LMCC			N, P	b	
	196A	Brighton Avenue	Toronto	3		101281	LMCC			N	wa	Drainage reserve
	65	Burleigh Street	Toronto	184		736658	LMCC			N	wa	Drainage reserve
	30	Burrawang Boulevard	Toronto	60		835633	LMCC			N, P	b, wa	<i>Grevillea parviflora</i> on the land
	14A	Casuarina Close	Toronto	436		1006267	LMCC			N	b	
	17	Claret Ash Close	Toronto	251		844413	LMCC			N	b	
	1	Cook Street	Toronto	1		8636	LMCC			N	f	
	1A	Cook Street	Toronto	2		8636	LMCC			N, P	f	
	1A	Cook Street	Toronto	4		8636	LMCC			N, P	f	
Toronto Sports Ground, Peacock Field	1A	Cook Street	Toronto	5		8636	LMCC			P		
	1A	Cook Street	Toronto	A		342824	LMCC			N, P	f	
	1A	Cook Street	Toronto	B		342824	LMCC			N, P	f	
	1C	Cook Street	Toronto	PT		0	LMCC			N	wa	
	36A	Correa Court	Toronto	434		1006267	LMCC			N	b	
	2	Elford Street	Toronto	18	21	1097	LMCC			N	b	

Lake Macquarie City Council

Reserve/Park Name	No.	Street	Suburb	Lot	Sec	DP	Land Owner	Crown Reserve No.	Crown Reserve Purpose	CL Category	Natural Area Category	Comments
	4	Elford Street	Toronto	16	21	1097	LMCC			N	b	
	4	Elford Street	Toronto	17	21	1097	LMCC			N	b	
	8	Elford Street	Toronto	13	21	1097	LMCC			N	b	
	8	Elford Street	Toronto	14	21	1097	LMCC			N	b	
	8	Elford Street	Toronto	15	21	1097	LMCC			N	b	
	14	Elford Street	Toronto	10	21	1097	LMCC			N	b	
	14	Elford Street	Toronto	11	21	1097	LMCC			N	b	
	14	Elford Street	Toronto	12	21	1097	LMCC			N	b	
	14	Elford Street	Toronto	5	21	1097	LMCC			N	b	
	14	Elford Street	Toronto	6	21	1097	LMCC			N	b	
	14	Elford Street	Toronto	7	21	1097	LMCC			N	b	
	14	Elford Street	Toronto	8	21	1097	LMCC			N	b	
	14	Elford Street	Toronto	9	21	1097	LMCC			N	b	
	30	Elford Street	Toronto	1	21	1097	LMCC			N	b	
	30	Elford Street	Toronto	2	21	1097	LMCC			N	b	
	30	Elford Street	Toronto	3	21	1097	LMCC			N	b	
	30	Elford Street	Toronto	4	21	1097	LMCC			N	b	
	74A	Excelsior Parade	Toronto	152		846642	LMCC			N	wa	Drainage reserve
	200A	Excelsior Parade	Toronto	372		1018258	LMCC			N	b	
	202B	Excelsior Parade	Toronto	363		877726	LMCC			N	b	
	204C	Excelsior Parade	Toronto	333		1016622	LMCC			N	b	
	208C	Excelsior Parade	Toronto	332		1016622	LMCC			N	b	
	226A	Excelsior Parade	Toronto	111		869700	LMCC			N	b	
	230C	Excelsior Parade	Toronto	105		863437	LMCC			N	b	
	232C	Excelsior Parade	Toronto	113		874811	LMCC			N	b	
	236C	Excelsior Parade	Toronto	106		863437	LMCC			N	b	
	246C	Excelsior Parade	Toronto	131		1000293	LMCC			N	b	
	248C	Excelsior Parade	Toronto	107		863437	LMCC			N	b	
	250C	Excelsior Parade	Toronto	108		863437	LMCC			N	b	
	1A	Farrell Avenue	Toronto	10		30975	LMCC			P		
	2C	Farrell Avenue	Toronto	111		1042457	LMCC			P		
	57	Forest Lake Way	Toronto	342		857889	LMCC			P		

Lake Macquarie City Council

Reserve/Park Name	No.	Street	Suburb	Lot	Sec	DP	Land Owner	Crown Reserve No.	Crown Reserve Purpose	CL Category	Natural Area Category	Comments
	6	Galbraith Avenue	Toronto	5		31028	LMCC			P		
	1	Grattoir Place	Toronto	1		1002247	LMCC			P		Drainage reserve
	12A	Grevillea Grove	Toronto	435		1006267	LMCC			N	b	
	59	Hampton Street	Toronto	37		712240	LMCC			N	b	
	1	Hawk Street	Toronto	85		1070146	LMCC			N	wa	
	6A	High Street	Toronto	15	17	1097	LMCC			N	wa	Drainage reserve
	28A	High Street	Toronto	1	14	1097	LMCC			N	b	
	28A	High Street	Toronto	2	14	1097	LMCC			N	b	
	28A	High Street	Toronto	3	14	1097	LMCC			N	b	
	28A	High Street	Toronto	4	14	1097	LMCC			N	b	
	28A	High Street	Toronto	5	14	1097	LMCC			N	b	
	28A	High Street	Toronto	6	14	1097	LMCC			N	b	
	28A	High Street	Toronto	7	14	1097	LMCC			N	b	
	20	Ingar Close	Toronto	194		248036	LMCC			N	b	
	16	James Street	Toronto	38	3	2505	LMCC			G		Childcare car park
	18	James Street	Toronto	39	3	2505	LMCC			G		Childcare car park
	20	James Street	Toronto	40	3	2505	LMCC			G		Childcare car park
	30A	Jarrett Street	Toronto	21		23537	LMCC			N	wa	
	39A	Jarrett Street	Toronto	102		785344	LMCC			N	wa	Drainage reserve
	6B	Kembla Close	Toronto	81		253047	LMCC			N	b	
	15	Kenton Street	Toronto	228		32038	LMCC			N	b	
	18	Lourie Close	Toronto	84		1070146	LMCC			N	b	
	18	Magnolia Court	Toronto	250		844413	LMCC			N	b	
	2	May Street	Toronto	16	16	1097	LMCC			N	b	
	4	May Street	Toronto	15	16	1097	LMCC			N	b	
	6	May Street	Toronto	14	16	1097	LMCC			N	b	
	8	May Street	Toronto	1		613605	LMCC			S		
	15A	May Street	Toronto	211		600531	LMCC			N	wa	Drainage reserve
	17	May Street	Toronto	20	17	1097	LMCC			N	wa	Drainage reserve
	26	Milford Street	Toronto	191		248036	LMCC			N	wa	
	34	Milford Street	Toronto	195		248036	LMCC			P		
	4C	Mount Waring Road	Toronto	109		863437	LMCC			N	b	

Lake Macquarie City Council

Reserve/Park Name	No.	Street	Suburb	Lot	Sec	DP	Land Owner	Crown Reserve No.	Crown Reserve Purpose	CL Category	Natural Area Category	Comments
	40	Mount Waring Road	Toronto	12		1035082	LMCC			G		
	24	Nelmes Close	Toronto	50		878177	LMCC			N	wa	Drainage reserve
	69	Nicholson Street	Toronto	181		737273	LMCC			N	b	
	1A	Oakhampton Court	Toronto	60		858165	LMCC			N	wa	Drainage reserve
Goffett Park	24	Pemell Street	Toronto	1		121098	LMCC			N	b	
	34	Peppertree Circuit	Toronto	249		844413	LMCC			N	b	
	11A	Pondee Place	Toronto	14		833668	LMCC			N	wa	Drainage reserve
Toronto Park	1A	Renwick Street	Toronto	1		724429	Cr-A	570010	Public Park	P		
	26	Sara Street	Toronto	1		247293	LMCC			N	we	
	26	Sara Street	Toronto	2		247293	LMCC			N	we	
	26	Sara Street	Toronto	3		247293	LMCC			N	we	
	26	Sara Street	Toronto	4		247293	LMCC			N	we	
	26	Sara Street	Toronto	5		247293	LMCC			N	we	
	26	Sara Street	Toronto	7		247293	LMCC			N	we	
Ron Hill Oval, Keith Barry Oval, No. 2 Field	0	Straight Drive	Toronto	316		246215	LMCC			N, S	b, wa, f	netball courts
	7	Summer Close	Toronto	32		815640	LMCC			P		
	12	Summer Close	Toronto	33		815640	LMCC			N	b	
	17	Thorne Street	Toronto	12	3	2505	LMCC			G		Childcare Centre
	19	Thorne Street	Toronto	11	3	2505	LMCC			G		Childcare Centre
	27	Thorne Street	Toronto	10	3	2505	LMCC			G		Childcare Centre
	27	Thorne Street	Toronto	41	3	2505	LMCC			G		Childcare car park
Toronto Oval No. 2	27	Thorne Street	Toronto	1	3	2505	LMCC			S		
Toronto Oval No. 2	27	Thorne Street	Toronto	2	3	2505	LMCC			S		
Toronto Oval No. 2	27	Thorne Street	Toronto	3	3	2505	LMCC			S		
Toronto Oval No. 2	27	Thorne Street	Toronto	4	3	2505	LMCC			S		
Toronto Oval No. 2	27	Thorne Street	Toronto	42	3	2505	LMCC			S		
Toronto Oval No. 2	27	Thorne Street	Toronto	43	3	2505	LMCC			S		
Toronto Oval No. 2	27	Thorne Street	Toronto	44	3	2505	LMCC			S		
Toronto Oval No. 2	27	Thorne Street	Toronto	45	3	2505	LMCC			S		
Toronto Oval No. 2	27	Thorne Street	Toronto	46	3	2505	LMCC			S		
Toronto Oval No. 2	27	Thorne Street	Toronto	47	3	2505	LMCC			S		

Plan of Management for Community Land 2011 Version 3

Adopted 28th November 2011

Lake Macquarie City Council

Reserve/Park Name	No.	Street	Suburb	Lot	Sec	DP	Land Owner	Crown Reserve No.	Crown Reserve Purpose	CL Category	Natural Area Category	Comments
Toronto Oval No. 2	27	Thorne Street	Toronto	48	3	2505	LMCC			S		
Toronto Oval No. 2	27	Thorne Street	Toronto	49	3	2505	LMCC			S		
Toronto Oval No. 2	27	Thorne Street	Toronto	5	3	2505	LMCC			S		
Toronto Oval No. 2	27	Thorne Street	Toronto	50	3	2505	LMCC			S		
Toronto Oval No. 2	27	Thorne Street	Toronto	6	3	2505	LMCC			S		
Toronto Oval No. 2	27	Thorne Street	Toronto	7	3	2505	LMCC			S		
Toronto Oval No. 2	27	Thorne Street	Toronto	8	3	2505	LMCC			S		
Toronto Oval No. 2	27	Thorne Street	Toronto	9	3	2505	LMCC			S		
Toronto Sports Ground, Peacock Field	29C	Thorne Street	Toronto	PT		0	LMCC			S		Drainage reserve
Toronto Sports Ground, Peacock Field	29	Thorne Street	Toronto	392		727724	Cr-A	61001	Public Rec	S		
Toronto Sports Ground, Peacock Field	29	Thorne Street	Toronto	6		8636	Cr-A	61001	Public Rec	S		
Toronto Sports Ground, Peacock Field	31	Thorne Street	Toronto	18		8636	LMCC			S		
Toronto Sports Ground, Peacock Field	31	Thorne Street	Toronto	19		8636	LMCC			S		
Toronto Sports Ground, No. 3 Field	31	Thorne Street	Toronto	21		8636	LMCC			S		
Toronto Sports Ground, No. 3 Field	31	Thorne Street	Toronto	22		8636	LMCC			S		
Toronto Sports Ground, No. 3 Field	31	Thorne Street	Toronto	23		8636	LMCC			S		
Toronto Sports Ground, No. 3 Field	31	Thorne Street	Toronto	24		8636	LMCC			S		
Toronto Sports Ground, No. 3 Field	31	Thorne Street	Toronto	25		8636	LMCC			S		
Toronto Sports Ground, No. 3 Field	31	Thorne Street	Toronto	26		8636	LMCC			S		
Toronto Sports Ground, No. 3 Field	31	Thorne Street	Toronto	A		365730	LMCC			S		
Toronto Sports Ground, Peacock	31	Thorne Street	Toronto	B		365730	LMCC			S		

Plan of Management for Community Land 2011 Version 3

Adopted 28th November 2011

Lake Macquarie City Council

Reserve/Park Name	No.	Street	Suburb	Lot	Sec	DP	Land Owner	Crown Reserve No.	Crown Reserve Purpose	CL Category	Natural Area Category	Comments
Field												
	14	Toronto Street	Toronto	PT155		755207	Cr-D	89353	Public Rec	N, P	b	
Regatta Walk	11A	Victory Parade	Toronto	144		755207	LMCC			P		
Regatta Walk	5	Victory Row	Toronto	310		755207	Cr-?			P		
Regatta Walk	11	Victory Row	Toronto	58		8868	LMCC			P		
Regatta Walk	11	Victory Row	Toronto	59		8868	LMCC			P		
Regatta Walk	13	Victory Row	Toronto	70		9111	LMCC			P		
Regatta Walk	13	Victory Row	Toronto	71		9111	LMCC			P		
Regatta Walk	23	Victory Row	Toronto	79		9120	LMCC			P		
Regatta Walk	23	Victory Row	Toronto	80		9120	LMCC			P		
Regatta Walk	25B	Victory Row	Toronto	1		173133	LMCC			P		
Regatta Walk	25	Victory Row	Toronto	81		9120	LMCC			P		boatshed
Regatta Walk	25	Victory Row	Toronto	82		9120	LMCC			P		boatshed
Regatta Walk	27A	Victory Row	Toronto	1		172907	LMCC			P		
Regatta Walk	27	Victory Row	Toronto	64		8868	LMCC			G		Sailing Club
Regatta Walk	27	Victory Row	Toronto	65		8868	LMCC			G		Sailing Club
Regatta Walk	27A	Victory Row	Toronto	66		8868	LMCC			P		
Regatta Walk	27A	Victory Row	Toronto	67		8868	LMCC			P		
Regatta Walk	27A	Victory Row	Toronto	68		8868	LMCC			P		
Regatta Walk	28	Victory Row	Toronto	1		605030	LMCC			P		
Regatta Walk	29A	Victory Row	Toronto	1		1111640	Cr-?			G		Sailing Club
Regatta Walk	29	Victory Row	Toronto	1		105961	LMCC			P		
Regatta Walk, Toronto Baths	30	Victory Row	Toronto	101		1142064	Cr-A	86275	Access & Pub Rec	P		
	29B	Victory Row	Toronto	100		1142064	LMCC			G		
Edward Gain Park	0	Wharf Street	Toronto	closed road		0	LMCC			P		
	1A	William Street	Toronto	1		517000	LMCC			P		
	2	William Street	Toronto	36		8636	LMCC			P		
	4	William Street	Toronto	35		8636	LMCC			P		
	6	William Street	Toronto	34		8636	LMCC			P		
	8A	William Street	Toronto	332		551568	LMCC			P		
	10C	William Street	Toronto	0		0	LMCC			N	wa	

Plan of Management for Community Land 2011 Version 3

Adopted 28th November 2011

Lake Macquarie City Council

Reserve/Park Name	No.	Street	Suburb	Lot	Sec	DP	Land Owner	Crown Reserve No.	Crown Reserve Purpose	CL Category	Natural Area Category	Comments
	13	Yanco Crescent	Toronto	133		248036	LMCC			N	b	
	23A	Yanco Crescent	Toronto	196		248036	LMCC			P		
	12A	Yurla Close	Toronto	192		248036	LMCC			N	b	
Allambee Park	1A	Allambee Place	Valentine			0	LMCC			P, G		
Allambee Gardens	2A	Allambee Place	Valentine			0	LMCC			P		
	1A	Andrew Road	Valentine	1002		232246	LMCC			N	b	
	53A	Christopher Avenue	Valentine	97		232319	LMCC			N	b, wa	
	48	Connaught Road	Valentine	429		825562	LMCC			N	b	
	75	Croudace Bay Road	Valentine	1524		1047701	LMCC			N	b	
Green Point Fore Res	85	Croudace Bay Road	Valentine	80		270276	LMCC			N	wa	Green Point PoM
	2A	Crusade Close	Valentine	110		809086	LMCC			P		
	3A	Crusade Close	Valentine	111		809086	LMCC			P		
	28A	Crusade Close	Valentine	326		866334	LMCC			N	b	
	31	Dilkera Avenue	Valentine	5		331240	LMCC			P		
Bennett Park	139A	Dilkera Avenue	Valentine	26		212024	LMCC			P		
Green Point Fore Res	151A	Dilkera Avenue	Valentine	21		832611	LMCC			N, AoC	b, f	Green Point PoM
	15	Excalibur Parade	Valentine	426		830615	LMCC			N, P	b, f	
	19	Excalibur Parade	Valentine	534		838468	LMCC			N, P	b, f	
	5	Gentry Close	Valentine	6321		1060387	LMCC			N	b	
	5A	Kenton Crescent	Valentine	86		249148	LMCC			P		
	5A	Kenton Crescent	Valentine	88		249148	LMCC			P		
	13	Leichhardt Road	Valentine	249		853638	LMCC			N	b	
	46	Leichhardt Road	Valentine	250		853638	LMCC			N	b, f	
	1A	Lindsay Avenue	Valentine	1004		232246	LMCC			N	b	
	2A	Lindsay Avenue	Valentine	1003		232246	LMCC			N	b	
	8	Marquis Close	Valentine	427		830615	LMCC			N	b	
	14	Redondo Road	Valentine	1		616430	LMCC			N	b	
	14	Redondo Road	Valentine	2		616430	LMCC			N	b	
	1A	Regal Way	Valentine	1		239936	LMCC			N, P	b, wa	
	92	Regal Way	Valentine	PT76		793413	LMCC			P		
Gatts Farm Res	108	Regal Way	Valentine	65		774203	LMCC			P		

Plan of Management for Community Land 2011 Version 3

Adopted 28th November 2011

Lake Macquarie City Council

Reserve/Park Name	No.	Street	Suburb	Lot	Sec	DP	Land Owner	Crown Reserve No.	Crown Reserve Purpose	CL Category	Natural Area Category	Comments
	132	Regal Way	Valentine	342		815886	LMCC			N	b	
	161	Regal Way	Valentine	343		815886	LMCC			N	b, wa	
	170	Regal Way	Valentine	537		829556	LMCC			N	b	
Moola Park	2A	Riawena Street	Valentine			0	LMCC			N	b	
Narela Park	3	Riawena Street	Valentine			0	LMCC			P		
Green Point Fore Res	37A	Robertson Road	Valentine	371		845644	LMCC			N, AoC		Green Point PoM
	34A	Ruston Avenue	Valentine	2		739577	LMCC			P		
	26A	Suffolk Drive	Valentine	PT76		793413	LMCC			P		
	30A	Suffolk Drive	Valentine	441		730966	LMCC			N	b	
	35A	Tallawalla Road	Valentine	42		778408	LMCC			N	wa	Drainage reserve
	12	Trafalgar Crescent	Valentine	64		774203	LMCC			P		
	15A	Trafalgar Crescent	Valentine	63		774203	LMCC			N, P	wa, b	Drainage reserve
Valentine Bowling Club	17A	Valentine Crescent	Valentine	1		510699	LMCC			G		
	19A	Valentine Crescent	Valentine	29		30401	LMCC			P		Part reclassified to OL (1984 LEP, Amdt 170)
Gatts Farm Res	17A	Warwick Way	Valentine	PT78		793413	LMCC			N	b, wa	
Gatts Farm Res	20A	Warwick Way	Valentine	PT78		793413	LMCC			N	wa	
Gatts Farm Res	23A	Warwick Way	Valentine	PT77		793413	LMCC			N	wa	
Gatts Farm Res	24A	Warwick Way	Valentine	PT77		793413	LMCC			N	wa	
Eddie Peterson Memorial Park, Wakefield Bush Fire Brigade, Wakefield Tennis	529	Wakefield Road	Wakefield	153		823161	LMCC			N, S, G	b	Part reclassified to OL (1984 LEP Amdt 182)
	0	Beach Road	Wangi Wangi	24		840338	LMCC			N	b	
	0	Beach Road	Wangi Wangi	26		840338	LMCC			N	b	
Wangi Foreshore Res	62	Beach Road	Wangi Wangi	7025		755207	Cr-A	57154		P, N	f	
	97	Beach Road	Wangi Wangi	638		13410	LMCC			P		
	18	Cecil Avenue	Wangi Wangi	1		629114	LMCC			N	b	
	20	Cecil Avenue	Wangi Wangi	7		536707	LMCC			N	b	
	22	Cecil Avenue	Wangi Wangi	5		536708	LMCC			N	b	
Wangi Ridge Res	12	Crescent Road	Wangi Wangi	523		10331	LMCC			N	b	
Wangi Ridge Res	16	Crescent Road	Wangi Wangi	20		728963	LMCC			N	b	

Plan of Management for Community Land 2011 Version 3

Adopted 28th November 2011

Lake Macquarie City Council

Reserve/Park Name	No.	Street	Suburb	Lot	Sec	DP	Land Owner	Crown Reserve No.	Crown Reserve Purpose	CL Category	Natural Area Category	Comments
	9	David Street	Wangi Wangi	PT1		525994	LMCC			P		
	4A	Dobell Drive	Wangi Wangi	11		731121	LMCC			S		
	6A	Dobell Drive	Wangi Wangi	132		13410	LMCC			S		
	6A	Dobell Drive	Wangi Wangi	133		13410	LMCC			S		
	6A	Dobell Drive	Wangi Wangi	134		13410	LMCC			S		
	8A	Dobell Drive	Wangi Wangi	130		13410	LMCC			S		
	8A	Dobell Drive	Wangi Wangi	131		13410	LMCC			S		
Peter Pan Kindergarten	12	Dobell Drive	Wangi Wangi	1		235172	LMCC			G		
	12	Dobell Drive	Wangi Wangi	PT1		206633	LMCC			P		and part road
Dobell Mem Park	148	Dobell Drive	Wangi Wangi	1		168448	LMCC			P		
Dobell Mem Park	148	Dobell Drive	Wangi Wangi	2		300223	LMCC			P		
Dobell Mem Park	148	Dobell Drive	Wangi Wangi	83		8840	LMCC			P		
Dobell Mem Park	148	Dobell Drive	Wangi Wangi	84		8840	LMCC			P		
Dobell Mem Park	148	Dobell Drive	Wangi Wangi	86		8840	LMCC			P		
Dobell Mem Park	148	Dobell Drive	Wangi Wangi	87		8840	LMCC			P		
Dobell Mem Park	148	Dobell Drive	Wangi Wangi	88		8840	LMCC			P		
Dobell Mem Park	148	Dobell Drive	Wangi Wangi	89		8840	LMCC			P		
Dobell Mem Park	148	Dobell Drive	Wangi Wangi	90		8840	LMCC			P		
	41	Eucalypt Close	Wangi Wangi	PT23		26634	LMCC			N	b	
Nunda Park	1	Goonda Promenade	Wangi Wangi	640		13410	LMCC			N	b	
Wangi Foreshore Res	20	Kent Place	Wangi Wangi	7024		755207	Cr-A	57154	Public Rec	P		
	25A	Lake View Road	Wangi Wangi	63		12680	LMCC			N	b	
	25B	Lake View Road	Wangi Wangi	64		12680	LMCC			N	b	
	27A	Lake View Road	Wangi Wangi	1		505762	LMCC			N	b	
	27A	Lake View Road	Wangi Wangi	3		505761	LMCC			N	b	
	4A	Minnamoora Street	Wangi Wangi	12		731121	LMCC			G		Wangi Bowling Club
Wangi Ridge Res	28A	Reserve Road	Wangi Wangi	1		1091428	LMCC			N	b	
Wangi Ridge Res	28A	Reserve Road	Wangi Wangi	2		1091428	LMCC			N	b	
Wangi Ridge Res	28A	Reserve Road	Wangi Wangi	360		9466	LMCC			N	b	
Wangi Ridge Res	28A	Reserve Road	Wangi Wangi	361		9466	LMCC			N	b	
Wangi Ridge Res	28A	Reserve Road	Wangi Wangi	362		9466	LMCC			N	b	

Lake Macquarie City Council

Reserve/Park Name	No.	Street	Suburb	Lot	Sec	DP	Land Owner	Crown Reserve No.	Crown Reserve Purpose	CL Category	Natural Area Category	Comments
Wangi Ridge Res	28A	Reserve Road	Wangi Wangi	363		9466	LMCC			N	b	
Wangi Ridge Res	28A	Reserve Road	Wangi Wangi	529		10331	LMCC			N	b	
Wangi Ridge Res	28A	Reserve Road	Wangi Wangi	530		10331	LMCC			N	b	
Wangi Ridge Res	28A	Reserve Road	Wangi Wangi	531		10331	LMCC			N	b	
Wangi Ridge Res	28A	Reserve Road	Wangi Wangi	532		10331	LMCC			N	b	
Wangi Ridge Res	28A	Reserve Road	Wangi Wangi	533		10331	LMCC			N	b	
Wangi Ridge Res	28A	Reserve Road	Wangi Wangi	534		10331	LMCC			N	b	
Wangi Ridge Res	28A	Reserve Road	Wangi Wangi	535		10331	LMCC			N	b	
Wangi Ridge Res	28A	Reserve Road	Wangi Wangi	536		10331	LMCC			N	b	
Wangi Ridge Res	28A	Reserve Road	Wangi Wangi	537		10331	LMCC			N	b	
Wangi Ridge Res	28A	Reserve Road	Wangi Wangi	538		10331	LMCC			N	b	
Wangi Ridge Res	28A	Reserve Road	Wangi Wangi	539		10331	LMCC			N	b	
Wangi Ridge Res	28A	Reserve Road	Wangi Wangi	540		10331	LMCC			N	b	
Wangi Ridge Res	28A	Reserve Road	Wangi Wangi	541		10331	LMCC			N	b	
	48A	Reserve Road	Wangi Wangi	672		10331	LMCC			N	b	
Wangi Ridge Res	24	Reserve Road	Wangi Wangi	526		662836	LMCC			N	b	
	41	Sunset Close	Wangi Wangi	PT Lot 23	C	26634	LMCC			N	b	
	1A	Watkins Road	Wangi Wangi	1		536546	LMCC			P		
	?	?	Warners Bay	7007		755233	Cr-A	82112	Public Rec	S, P, NA	wa	
	2A	Alam Street	Warners Bay	212		868490	LMCC			N	wa	Drainage reserve
	21	Albert Street	Warners Bay	56		217934	LMCC			P		
	21	Albert Street	Warners Bay	57		217934	LMCC			P		
	42	Albert Street	Warners Bay	B		161136	LMCC			P		
	46	Albert Street	Warners Bay	C		161136	LMCC			P		
	46	Albert Street	Warners Bay	D		161136	LMCC			P		
	49A	Albert Street	Warners Bay	1		798336	LMCC			N, P	f	
	51A	Albert Street	Warners Bay	10		806049	LMCC			P		
	5A	Andrew Street	Warners Bay	53		814897	LMCC			N	b	
	7A	Aurora Court	Warners Bay	15		811657	LMCC			N	wa	
	7B	Aurora Court	Warners Bay	16		811657	LMCC			P		Drainage reserve
	17A	Aurora Court	Warners Bay	13		817797	LMCC			N	wa	Drainage reserve
	27A	Aurora Court	Warners Bay	25		818810	LMCC			P		

Plan of Management for Community Land 2011 Version 3

Adopted 28th November 2011

Lake Macquarie City Council

Reserve/Park Name	No.	Street	Suburb	Lot	Sec	DP	Land Owner	Crown Reserve No.	Crown Reserve Purpose	CL Category	Natural Area Category	Comments
	35A	Aurora Court	Warners Bay	32		825094	LMCC			P		
	47A	Aurora Court	Warners Bay	11		285057	LMCC			P		
	31A	Bayview Street	Warners Bay	18		241624	LMCC			N	b	
	31A	Bayview Street	Warners Bay	19		241624	LMCC			N	b	
	31A	Bayview Street	Warners Bay	65		241857	LMCC			N	b	
	31A	Bayview Street	Warners Bay	7		239370	LMCC			N	b	
	61A	Bayview Street	Warners Bay	50		735105	LMCC			N	b	
	20	Biddabah Avenue	Warners Bay	21		1040620	LMCC			N	wa	Drainage reserve
	1A	Bucklee Crescent	Warners Bay	10		220164	LMCC			N	b	
	6A	Butler Crescent	Warners Bay	19		25554	LMCC			P		
	7	Carwood Close	Warners Bay	10		542357	LMCC			N	b	
	1A	Charles Street	Warners Bay	11		88962	LMCC			P		also road
	1A	Charles Street	Warners Bay	7	27	111125	LMCC			P		
	3	Charles Street	Warners Bay	1		1107155	LMCC			S		Netball courts
	3	Charles Street	Warners Bay	2		1107155	LMCC			S		Netball courts
	3	Charles Street	Warners Bay	3		1107155	LMCC			S		Netball courts
	3	Charles Street	Warners Bay	4		1107155	LMCC			N, S	f	Netball courts
	5	Charles Street	Warners Bay	3		584391	LMCC			N	f	Part reclassified to OL (2004 LEP Amdt 12)
	10	Charles Street	Warners Bay	34		1138835	LMCC			N, P	wa	
	12	Charles Street	Warners Bay	33		1138835	LMCC			N, P	wa	
	42	Chartley Street	Warners Bay	14		259635	LMCC			P		
	53	Chartley Street	Warners Bay	18		263309	LMCC			P		
	3	Delma Parade	Warners Bay	40		230994	LMCC			P		
	2A	Delma Parade	Warners Bay	39		230994	LMCC			P		
	1A	East Street	Warners Bay	49		242763	LMCC			P		
	82	East Street	Warners Bay	54		880360	LMCC			P		Drainage reserve
	113A	East Street	Warners Bay	60		880360	LMCC			P		Drainage reserve
	4A	Eaton Close	Warners Bay	53		244939	LMCC			N	b	
	44C	Fairfax Road	Warners Bay	2		1076425	LMCC			N	wa	
	48A	Fairfax Road	Warners Bay	12		813126	LMCC			N	b	
	149	Fairfax Road	Warners Bay	4		818323	LMCC			N	b	

Lake Macquarie City Council

Reserve/Park Name	No.	Street	Suburb	Lot	Sec	DP	Land Owner	Crown Reserve No.	Crown Reserve Purpose	CL Category	Natural Area Category	Comments
	151	Fairfax Road	Warners Bay	188		264294	LMCC			N	b	
	151	Fairfax Road	Warners Bay	29		242069	LMCC			N	b	
	151	Fairfax Road	Warners Bay	36		252309	LMCC			N	b	
	151	Fairfax Road	Warners Bay	52		566559	LMCC			N	b	
	151	Fairfax Road	Warners Bay	8		259023	LMCC			N	b	
	6A	Forrester Close	Warners Bay	51		873322	LMCC			P		Drainage reserve
	6B	Forrester Close	Warners Bay	6		1022685	LMCC			P		Drainage reserve
	1A	Gayton Close	Warners Bay	141		863954	LMCC			N	b	
	11A	Gayton Close	Warners Bay	15		239409	LMCC			N	b	
	19	Harrison Street	Warners Bay	109		261406	LMCC			P		
	19	Harrison Street	Warners Bay	3		610557	LMCC			P		
	27	Harrison Street	Warners Bay	279		244737	LMCC			P		
	27	Harrison Street	Warners Bay	289		255602	LMCC			P		
Charlestown Golf Course	170	Hillsborough Road	Warners Bay	2072		1072365	Cr-A	88601	Public Rec	S		
	10	James Street	Warners Bay	10		565522	LMCC			N	b, wa	
	10	James Street	Warners Bay	11		562545	LMCC			N	b, wa	
St Johns Ambulance Hall	18	James Street	Warners Bay	11		565522	LMCC			G		
	1	Janice Street	Warners Bay	2		551953	LMCC			N	b, wa	
	1	Janice Street	Warners Bay	3		551953	LMCC			N	b, wa	
	14	Janice Street	Warners Bay	7		237087	LMCC			N	b, wa	
Warner Park	1	John Street	Warners Bay	7006		755233	Cr-A	82112	Public Rec	S		
Warner Park	1	John Street	Warners Bay	MD5249		MS3070	Cr-?			S		
Warner Park	1	John Street	Warners Bay	1	31	111125	Cr-?			S		
Warner Park	1	John Street	Warners Bay	MD4158		MS3070	Cr-?			N, S	f	
Warner Park	1	John Street	Warners Bay	MD5250		MS3070	LMCC			P, G		LM Performing Arts Centre
Warner Park	1	John Street	Warners Bay	UP			LMCC			S		LM Performing Arts Centre
John St Oval	1	John Street	Warners Bay	1A	V	5355	Cr-A	82112	Public Rec	S		
	11	John Street	Warners Bay	53		1128122	LMCC			G		Shopping centre carpark
	13	John Street	Warners Bay	A		162087	LMCC			G		Shopping centre

Plan of Management for Community Land 2011 Version 3

Adopted 28th November 2011

Lake Macquarie City Council

Reserve/Park Name	No.	Street	Suburb	Lot	Sec	DP	Land Owner	Crown Reserve No.	Crown Reserve Purpose	CL Category	Natural Area Category	Comments
												carpark
	13	John Street	Warners Bay	B		162087	LMCC			G		Shopping centre carpark
Richard Allen Park	45	Jonathan Street	Warners Bay	14		38960	LMCC			N, P	wa	
Richard Allen Park	45	Jonathan Street	Warners Bay	16		38960	LMCC			N, P	wa	
Richard Allen Park	45	Jonathan Street	Warners Bay	30		517679	LMCC			P		
	32A	Jones Avenue	Warners Bay	25		225149	LMCC			N	b, f	
	32A	Jones Avenue	Warners Bay	4		514430	LMCC			N	b, f	
	32A	Jones Avenue	Warners Bay	4		523352	LMCC			N	b, f	
	40C	Jones Avenue	Warners Bay	102		1075523	LMCC			N	b,f	
	40A	Jones Avenue	Warners Bay	522		774234	LMCC			N	b	
	40A	Jones Avenue	Warners Bay	53		730852	LMCC			N	f	
	44A	Jones Avenue	Warners Bay	103		808254	LMCC			N	b, f	
	46A	Jones Avenue	Warners Bay	101		807088	LMCC			N	b, f	
	50A	Jones Avenue	Warners Bay	502		803181	LMCC			N	b, f	
	52	Jones Avenue	Warners Bay	4		208806	LMCC			N	b, f	
	59	Jones Avenue	Warners Bay	114		1127357	LMCC			N, P, G	f	
Warners Bay Lions Club Hall	13	King Street	Warners Bay	1	19	111125	LMCC			G		
Munibung Hill (part)	171	Macquarie Road	Warners Bay	672		805546	LMCC			N	b	
	179	Macquarie Road	Warners Bay	5410		807486	LMCC			N	b	
	235	Macquarie Road	Warners Bay	673		805546	LMCC			N	b	
	288	Macquarie Road	Warners Bay	11		727746	LMCC			N	b	Part reclassified to OL (1984 LEP Amdt 104)
	1A	Margaret Street	Warners Bay	110		624479	LMCC			N	b	
	1	Margaret Street	Warners Bay	21		537294	LMCC			P		
	15A	Martin Street	Warners Bay	11		546388	LMCC			N	b	
	15A	Martin Street	Warners Bay	14		38242	LMCC			N	b	
	15A	Martin Street	Warners Bay	15		527592	LMCC			N	b	
	15A	Martin Street	Warners Bay	16		527592	LMCC			N	b	
	15A	Martin Street	Warners Bay	51		787545	LMCC			N	b	
	15B	Martin Street	Warners Bay	72		860840	LMCC			N	b	
	24A	Martin Street	Warners Bay	113		701205	LMCC			N	b	

Lake Macquarie City Council

Reserve/Park Name	No.	Street	Suburb	Lot	Sec	DP	Land Owner	Crown Reserve No.	Crown Reserve Purpose	CL Category	Natural Area Category	Comments
	21A	Medcalf Street	Warners Bay	300		800038	LMCC			N, S	b	
	88A	Medcalf Street	Warners Bay	58		217934	LMCC			P		
	83A	Mills Street	Warners Bay	101		846330	LMCC			N	b	
	65	Myles Avenue	Warners Bay	20		827603	LMCC			P		Drainage reserve
	85	Myles Avenue	Warners Bay	242		841489	LMCC			P		Drainage reserve
	115	Myles Avenue	Warners Bay	220		841489	LMCC			P		
	39	New York Avenue	Warners Bay	112		827603	LMCC			N	wa	Drainage reserve
	39A	New York Avenue	Warners Bay	9		792316	LMCC			N	wa	
	50	Panorama Parade	Warners Bay	30		25554	LMCC			N	b	
	40	Phoenix Drive	Warners Bay	2		1056730	LMCC			N	wa	
	50B	Phoenix Drive	Warners Bay	3		1056730	LMCC			N	wa	
	3	Punt Road	Warners Bay	3		505493	LMCC			N	b, f	
	29	Queen Street	Warners Bay	1		1048600	LMCC			P		
	6A	Ramsbury Close	Warners Bay	14		244736	LMCC			N	b	
	6A	Ramsbury Close	Warners Bay	16		251067	LMCC			N	b	
	40A	Rayford Street	Warners Bay	5		814499	LMCC			N	b	
	4A	Royal Street	Warners Bay	96		29643	LMCC			N	b	
Feighan Park	16A	Seaman Avenue	Warners Bay	1		340575	Cr-A	82112	Public Rec	N, S	wa	Seaman Ave Oval
	25	Seaman Avenue	Warners Bay	9	A	18627	LMCC			N	wa	Drainage reserve
	9	Spencer Street	Warners Bay	5		229413	LMCC			P		
	9	Spencer Street	Warners Bay	6		229413	LMCC			P		
Warner Res	465	The Esplanade	Warners Bay	2065		823749	Cr-A	170171	Public Rec	P		Draft Warners Bay Foreshore Master Plan
	572	The Esplanade	Warners Bay	115		1127357	LMCC			N	f	
	1	Vermont Place	Warners Bay	113		827603	LMCC			P		Drainage reserve
	27	Virginia Street	Warners Bay	26		237802	LMCC			N	b, wa	
	27	Virginia Street	Warners Bay	44		598718	LMCC			N	b, wa	
	31A	Virginia Street	Warners Bay	34		869992	LMCC			N	b, wa	
	35B	Virginia Street	Warners Bay	1007		1035494	LMCC			N	b, wa	
	2A	Walker Street	Warners Bay	163		524497	LMCC			P		
	17	Walker Street	Warners Bay	31		718196	LMCC			P		
	6	Warners Bay Road	Warners Bay	8		258891	LMCC			P		

Plan of Management for Community Land 2011 Version 3

Adopted 28th November 2011

Lake Macquarie City Council

Reserve/Park Name	No.	Street	Suburb	Lot	Sec	DP	Land Owner	Crown Reserve No.	Crown Reserve Purpose	CL Category	Natural Area Category	Comments
	6	Wellham Close	Warners Bay	148		1001855	LMCC			P		
	14A	Wilton Close	Warners Bay	67		706333	LMCC			P		
	38	Yorston Street	Warners Bay	380		1133165	LMCC			P		
	38	Yorston Street	Warners Bay	1		157444	LMCC			P		
	9	Bridge Street	West Wallsend	16	W	2253	LMCC			N	wa	Drainage reserve
	22	Bridge Street	West Wallsend	1		1091217	LMCC			N	b, wa	
	22	Bridge Street	West Wallsend	11	X	2253	LMCC			N	b, wa	Drainage reserve
	22	Bridge Street	West Wallsend	12	X	2253	LMCC			N	b, wa	Drainage reserve
	22	Bridge Street	West Wallsend	13	X	2253	LMCC			N	b, wa	Drainage reserve
	22	Bridge Street	West Wallsend	14	X	2253	LMCC			N	b, wa	Drainage reserve
	22	Bridge Street	West Wallsend	15	X	2253	LMCC			N	b, wa	Drainage reserve
Gregory Park	13	Brooks Street	West Wallsend	11		1122482	LMCC			G		Mercy Community Services
Gregory Park, West Wallsend Tennis	13A	Brooks Street	West Wallsend	12		1122482	LMCC			N, S	b	
Gregory Park	22	Brooks Street	West Wallsend	1		44372	LMCC			G		Mercy Community Services
Gregory Park	22	Brooks Street	West Wallsend	4		542523	LMCC			G		Mercy Community Services (part)
Soldiers Mem Park	49	Carrington Street	West Wallsend	1		301342	LMCC			G		
	43A	Fegan Street	West Wallsend	51		737007	LMCC			N	wa	Drainage reserve
	43A	Fegan Street	West Wallsend	52		737007	LMCC			N	wa	Drainage reserve
	43A	Fegan Street	West Wallsend	53		737007	LMCC			N	wa	Drainage reserve
	43A	Fegan Street	West Wallsend	54		737007	LMCC			N	wa	Drainage reserve
	43A	Fegan Street	West Wallsend	55		737007	LMCC			N	wa	Drainage reserve
Gregory Park	19	Hyndes Street	West Wallsend	1		133735	LMCC			N, S	wa	
Gregory Park, West Wallsend Tennis, West Wallsend Swimming Centre	19	Hyndes Street	West Wallsend	3		542523	LMCC			N, S, G	b, wa	
Johnston Park	3	Laidley Street	West Wallsend	1		421411	LMCC			S		
Mount Sugarloaf Res	0	Mount Sugarloaf Road	West Wallsend	1		338999	Cr-A	89127	Pres Native Flora & Fauna, Public Rec	P		

Plan of Management for Community Land 2011 Version 3

Adopted 28th November 2011

Lake Macquarie City Council

Reserve/Park Name	No.	Street	Suburb	Lot	Sec	DP	Land Owner	Crown Reserve No.	Crown Reserve Purpose	CL Category	Natural Area Category	Comments
Mount Sugarloaf Res	1A	Mount Sugarloaf Road	West Wallsend	121		755262	Cr-A	89127	Pres Native Flora & Fauna, Public Rec	N	b	
Mount Sugarloaf Res	1B	Mount Sugarloaf Road	West Wallsend	7021		1075979	Cr-A	89127	Pres Native Flora & Fauna, Public Rec	G		
Mount Sugarloaf Res	1C	Mount Sugarloaf Road	West Wallsend	7022		1075973	Cr-A	89127	Pres Native Flora & Fauna, Public Rec	N	b	
Mount Sugarloaf Res	1C	Mount Sugarloaf Road	West Wallsend	7023		1075973	Cr-A	89127	Pres & Native Flora, Fauna, Public Rec	N	b	
Mount Sugarloaf Res	2A	Mount Sugarloaf Road	West Wallsend	1		231108	LMCC			N, P	b	
Mount Sugarloaf Res	5A	Mount Sugarloaf Road	West Wallsend	21		223395	Cr-D	84872	Public Rec	G		contains ABC tower (also Trig Res 4030)
Gregory Park, West Wallsend Tennis	13	South Street	West Wallsend	10	N	2253	LMCC			S		
Gregory Park, West Wallsend Tennis	13	South Street	West Wallsend	11	N	2253	LMCC			S		
Gregory Park, West Wallsend Tennis	13	South Street	West Wallsend	12	N	2253	LMCC			S		
Gregory Park, West Wallsend Tennis	13	South Street	West Wallsend	13		655171	LMCC			S		
	1	Amy Court	Whitebridge	7		790214	LMCC			N, S	b, wa	
	12	Amy Court	Whitebridge	58		790214	LMCC			N, S	b, wa	
	1A	Baroonba Street	Whitebridge	4920		602046	LMCC			N	b	
	31	Baroonba Street	Whitebridge	31		1140422	Cr-?			N	b, wa	
	34	Baroonba Street	Whitebridge	34		1139961	LMCC			N	b	
	49	Baroonba Street	Whitebridge	49		1139966	Cr-?			P		
	7A	Brock Place	Whitebridge	237		843782	LMCC			N	wa	Drainage reserve
	69	Bulls Garden Road	Whitebridge	5		809578	LMCC			P		
	83	Bulls Garden Road	Whitebridge	108		803589	LMCC			P		
Dudley Beach	84A	Burwood Road	Whitebridge	PT		0	Cr-D	63357	Public Rec	N	f	

Lake Macquarie City Council

Reserve/Park Name	No.	Street	Suburb	Lot	Sec	DP	Land Owner	Crown Reserve No.	Crown Reserve Purpose	CL Category	Natural Area Category	Comments
	96A	Burwood Road	Whitebridge	10		250189	LMCC			N	b	
	134	Burwood Road	Whitebridge	7067		92702	Cr-D	91720	Public Rec	N	b	
	139A	Burwood Road	Whitebridge	7062		1059129	Cr-A	97735	Public Rec	N	b, wa	
	13	Cindi Close	Whitebridge	14		709212	Cr-A	97735	Public Rec	N	b	
	8A	Fenwick Crescent	Whitebridge	10		211394	LMCC			P		
	53A	Justine Avenue	Whitebridge	20		812498	LMCC			N	b	
	55A	Justine Avenue	Whitebridge	21		812498	LMCC			N	b	
	2	Kahibah Street	Whitebridge	1712		755233	Cr-?			N	b	
	6B	Koolbury Close	Whitebridge	8764		513848	LMCC			N	b	
	14	Koolbury Close	Whitebridge	875		755233	Cr-?			N	b	
	14	Koolbury Close	Whitebridge	875		755233	Cr-A	88828	Public Rec	N	b	
Riawena Park, Whitebridge Tennis, Birraleee Longday Care Centre	55	Lonus Avenue	Whitebridge	1000		839335	LMCC			S, G		
H. W. Knight Park	65	Lonus Avenue	Whitebridge	PT373		755233	LMCC			P		
Heywood Wilkinson Res	5A	Paterson Close	Whitebridge	162		834711	LMCC			P		
	12A	Paterson Close	Whitebridge	163		834711	LMCC			N	wa	Drainage reserve
	45A	Paterson Close	Whitebridge	161		834711	LMCC			P		
Lisle Carr Oval	20	Recreation Avenue	Whitebridge	1		1063921	LMCC			N, S	b	
Lisle Carr Oval	20	Recreation Avenue	Whitebridge	2		1063921	LMCC			N, S	b	
	9	Station Street	Whitebridge	PT		0	LMCC	83999		P		Former R83999 now vested in LMCC
	18	Teran Close	Whitebridge	10		263008	LMCC			N	b	
Charlestown Rec Res	34	Waran Road	Whitebridge	7097		1052988	Cr-A	74090	Public Rec	N	b, wa	
Charlestown Rec Res	34	Waran Road	Whitebridge	52		878036	Cr-A	74090	Public Rec	N	b, wa	
	19A	Katie Place	Windale	11		716257	LMCC			N	b	
Tulootaba Res	8B	Lake Street	Windale	100		805260	LMCC			P		
Windale Com Centre	12	Lake Street	Windale	1		224231	LMCC			G		
Bahloo Res	10	Merrigum Street	Windale	18		826216	Housing			N, S, P	b, wa	
	47	Merrigum Street	Windale	86		880101	LMCC			P		

Lake Macquarie City Council

Reserve/Park Name	No.	Street	Suburb	Lot	Sec	DP	Land Owner	Crown Reserve No.	Crown Reserve Purpose	CL Category	Natural Area Category	Comments
Tulootaba Res, Hunter Barnett Field, Michael Bird Field, Windale Tennis	4B	South Street	Windale	10		1013486	LMCC			S		Part reclassified to OL - (2004 LEP Amdt 22)
Tulootaba Res	4A	South Street	Windale	484		755233	Cr-D	96615	Public Rec	S		
Windale Drainage Res	208	South Street	Windale	1996		726284	Cr-A	170090	Drainage	P		
	17	Tahlee Avenue	Windale	54		227605	LMCC			P		
	1	Wakool Street	Windale	13		710126	LMCC			P		
	1A	Wakool Street	Windale	15		710126	LMCC			P		
	1A	Asquith Avenue	Windermere Park	2		852088	Cr-D	170114	Public Rec	P		
	13A	Asquith Avenue	Windermere Park	39	4	13447	LMCC			N	b	
	13B	Asquith Avenue	Windermere Park	40	4	13447	LMCC			N	b	
	2B	Chifley Road	Windermere Park	11		1016564	LMCC			P		
	22B	Victoria Street	Windermere Park	25	10	13447	LMCC			P		
	22A	Victoria Street	Windermere Park	24	10	13447	LMCC			P		
	36	Watt Street	Windermere Park	18	12	13447	LMCC			N	wa	Drainage reserve
	18	Challenge Circuit	Woodrising	1047		701282	LMCC			N	b	
	1	Columbia Close	Woodrising	4067		825464	LMCC			N	b	
	10A	Columbia Close	Woodrising	4062		825464	LMCC			N	wa	Drainage reserve
	1	Enterprise Way	Woodrising	2001		713870	LMCC			N	b	
	43	Enterprise Way	Woodrising	2112		717154	LMCC			N	b	
	44	Enterprise Way	Woodrising	2113		717154	LMCC			N	b	
	104	Enterprise Way	Woodrising	3055		802535	LMCC			N	b	
	22	Fremantle Drive	Woodrising	1107		701851	LMCC			N	b	
	80	Hayden Brook Road	Woodrising	54		746378	LMCC			G		
	18	Leeward Close	Woodrising	56		746378	LMCC			N, G	b, wa	
	7	Shamrock Close	Woodrising	4000		825578	LMCC			N	b, wa	
	27	Southern Cross Drive	Woodrising	2115		717154	LMCC			N	b	
	1	Windward Close	Woodrising	2114		717154	LMCC			N	b	
	1A	Bungaree Street	Wye	7064		1030777	Cr-D	14359	Drainage & Public Rec	N	b, wa	
Wye Hall Res	1A	Collungra Street	Wye	10	3	759124	Cr-A	86864	Public Rec	P		
Wye Hall Res	1A	Collungra Street	Wye	11	3	759124	Cr-A	86864	Public Rec	P		

Plan of Management for Community Land 2011 Version 3

Adopted 28th November 2011

Lake Macquarie City Council

Reserve/Park Name	No.	Street	Suburb	Lot	Sec	DP	Land Owner	Crown Reserve No.	Crown Reserve Purpose	CL Category	Natural Area Category	Comments
Wyee Hall Res	1A	Collungra Street	Wyee	12	3	759124	Cr-A	86864	Public Rec	P		
Wyee Hall Res	1A	Collungra Street	Wyee	13	3	759124	Cr-A	86864	Public Rec	G		
Wyee Hall Res	1A	Collungra Street	Wyee	6	3	759124	Cr-A	86864	Public Rec	P		
Wyee Hall Res	1A	Collungra Street	Wyee	7	3	759124	Cr-A	86864	Public Rec	P		
Wyee Hall Res	1A	Collungra Street	Wyee	8	3	759124	Cr-A	86864	Public Rec	P		
Wyee Hall Res	1A	Collungra Street	Wyee	9	3	759124	Cr-A	86864	Public Rec	P		
Wyee Hall Res	1A	Collungra Street	Wyee	7062		1050274	Cr-A	86864	Public Rec	N, P	wa	
	40	Gorokan Road	Wyee	187		755242	Cr-A	14358	Public Rec	N	b	
	40	Gorokan Road	Wyee	188		755242	Cr-A	14358	Public Rec	N	b	
	40	Gorokan Road	Wyee	189		755242	Cr-A	14358	Public Rec	N	b	
	40	Gorokan Road	Wyee	428		755242	Cr-A	14358	Public Rec	N	b	
	40	Gorokan Road	Wyee	431		755242	Cr-A	14358	Public Rec	N	b	
Wyee Hall Res	52	Jiliby Street	Wyee	5		1020857	LMCC			N	wa	
	117	Manhire Road	Wyee	7005		1128003	Cr-D	152	Public Rec	N	b	
	8	Muller Road	Wyee	435		755242	LMCC			P		
	15	Naylor Road	Wyee	7004		1128003	Cr-?	pt 152		N	b	
	59	Ruttleys Road	Wyee	210		785429	LMCC			N	b	
	69C	Ruttleys Road	Wyee	7071		1030095	Cr-?	75	Pub Purposes	P		
	74	Ruttleys Road	Wyee	21		755242	Cr-D	43970	Public Rec	N	f	
	79A	Ruttleys Road	Wyee	15		236601	LMCC			N, P	f	
	54	Ruttleys Road	Wyee	7334		1144093	Cr-?	75	Pub Purposes	N	b	
Wyee Oval	11	Tuggarah Street	Wyee	228		755242	LMCC			S		
Wyee Oval	11	Tuggarah Street	Wyee	229		755242	LMCC			S		
Wyee Oval	11	Tuggarah Street	Wyee	230		755242	LMCC			S		
Wyee Oval	11	Tuggarah Street	Wyee	231		755242	LMCC			S		
	16A	Tullokan Road	Wyee	430		755242	LMCC			N	b, wa	
	33	Wyee Road	Wyee	470		755242	Cr-A	91166	Pres Native Flora & Fauna, Public Rec	N, G	b, wa	
	33	Wyee Road	Wyee	501		755242	Cr-A	91166	Pres Native Flora & Fauna, Public Rec	N	b, wa	

Plan of Management for Community Land 2011 Version 3

Adopted 28th November 2011

Lake Macquarie City Council

Reserve/Park Name	No.	Street	Suburb	Lot	Sec	DP	Land Owner	Crown Reserve No.	Crown Reserve Purpose	CL Category	Natural Area Category	Comments
	100	Wye Road	Wye	444		755242	Cr-D	14353	Drainage & Public Rec	N	wa	
	100	Wye Road	Wye	445		755242	Cr-D	14353	Drainage & Public Rec	N	wa	
	110	Wye Road	Wye	1	3	759124	LMCC			P		
Wye Hall Res	114	Wye Road	Wye	2	3	759124	Cr-A	86864	Public Rec	P		
Wye Hall Res	114	Wye Road	Wye	3	3	759124	Cr-A	86864	Public Rec	S		
Wye Hall Res	114	Wye Road	Wye	4	3	759124	Cr-A	86864	Public Rec	S		
Wye Hall Res	114	Wye Road	Wye	5	3	759124	Cr-A	86864	Public Rec	P		
	177	Wye Road	Wye	PT15		755242	LMCC			N, G	b	
	4	Ash Street	Wye Point	19	V	1596	LMCC			N	b	
	2	Bewick Street	Wye Point	1	G	1596	LMCC			N	b	
	16	Bewick Street	Wye Point	5	J	1596	LMCC			N	b	
	16	Bewick Street	Wye Point	6	J	1596	LMCC			N	b	
	26	Bewick Street	Wye Point	7	N	1596	LMCC			N	b	
	26	Bewick Street	Wye Point	8	N	1596	LMCC			N	b	
	3	Ellis Street	Wye Point	19	C	1596	LMCC			N	f	
	3	Ellis Street	Wye Point	20	C	1596	LMCC			N	f	
	3	Ellis Street	Wye Point	21	C	1596	LMCC			N	f	
	3	Ellis Street	Wye Point	22	C	1596	LMCC			N	f	
	7	Ellis Street	Wye Point	18	C	1596	LMCC			N	f	
	9	Ellis Street	Wye Point	17	C	1596	LMCC			N	f	
	11	Ellis Street	Wye Point	16	C	1596	LMCC			N	f	
	17	Ellis Street	Wye Point	10	C	1596	LMCC			N	f	
	17	Ellis Street	Wye Point	11	C	1596	LMCC			N	f	
	19	Ellis Street	Wye Point	8	C	1596	LMCC			N	f	
	19	Ellis Street	Wye Point	9	C	1596	LMCC			N	f	
	21	Ellis Street	Wye Point	4	C	1596	LMCC			N	f	
	21	Ellis Street	Wye Point	5	C	1596	LMCC			N	f	
	21	Ellis Street	Wye Point	6	C	1596	LMCC			N	f	
	21	Ellis Street	Wye Point	7	C	1596	LMCC			N	f	
	25	Ellis Street	Wye Point	2	C	1596	LMCC			N	f	
	5A	Government Road	Wye Point	16		236601	LMCC			N, P	b, f	

Plan of Management for Community Land 2011 Version 3

Adopted 28th November 2011

Lake Macquarie City Council

Reserve/Park Name	No.	Street	Suburb	Lot	Sec	DP	Land Owner	Crown Reserve No.	Crown Reserve Purpose	CL Category	Natural Area Category	Comments
Wyee Point Res	7A	Government Road	Wyee Point	4		618122	LMCC			N, S, P	b, f	
Wyee Point Res	70	Government Road	Wyee Point	452		1043766	LMCC			N, P	b, f	
	7	Keightley Street	Wyee Point	1	D	1596	LMCC			N	f	
	7	Keightley Street	Wyee Point	10	D	1596	LMCC			N	f	
	7	Keightley Street	Wyee Point	11	D	1596	LMCC			N	f	
	7	Keightley Street	Wyee Point	12	D	1596	LMCC			N	f	
	7	Keightley Street	Wyee Point	2	D	1596	LMCC			N	f	
	7	Keightley Street	Wyee Point	3	D	1596	LMCC			N	f	
	7	Keightley Street	Wyee Point	4	D	1596	LMCC			N	f	
	7	Keightley Street	Wyee Point	5	D	1596	LMCC			N	f	
	7	Keightley Street	Wyee Point	6	D	1596	LMCC			N	f	
	7	Keightley Street	Wyee Point	7	D	1596	LMCC			N	f	
	7	Keightley Street	Wyee Point	8	D	1596	LMCC			N	f	
	7	Keightley Street	Wyee Point	9	D	1596	LMCC			N	f	
	25	Keightley Street	Wyee Point	4	H	1596	LMCC			N	f	
	27	Keightley Street	Wyee Point	5	H	1596	LMCC			N	f	
	37	Keightley Street	Wyee Point	13	H	1596	LMCC			N	f	
	61	Keightley Street	Wyee Point	1	B	1596	LMCC			N	b	
	63	Keightley Street	Wyee Point	1	A	1596	LMCC			N	f	
	63	Keightley Street	Wyee Point	2	A	1596	LMCC			N	f	
	63	Keightley Street	Wyee Point	3	A	1596	LMCC			N	f	
	63	Keightley Street	Wyee Point	4	A	1596	LMCC			N	f	
	63	Keightley Street	Wyee Point	5	A	1596	LMCC			N	we	
	63	Keightley Street	Wyee Point	6	A	1596	LMCC			N	we	
	5A	Larapinta Drive	Wyee Point	10		718694	LMCC			N	b	
	17A	Larapinta Drive	Wyee Point	311		785430	LMCC			N	b	
	23	Larapinta Drive	Wyee Point	514		788556	LMCC			N	b	
	26A	Larapinta Drive	Wyee Point	311		785430	LMCC			N	we	
	31	Larapinta Drive	Wyee Point	413		787764	LMCC			N	b	
	54	Larapinta Drive	Wyee Point	609		789983	LMCC			N	b	
	15	Short Street	Wyee Point	1		124592	LMCC			G		
	4A	Simmons Close	Wyee Point	514		788556	LMCC			N	b	

Lake Macquarie City Council

Reserve/Park Name	No.	Street	Suburb	Lot	Sec	DP	Land Owner	Crown Reserve No.	Crown Reserve Purpose	CL Category	Natural Area Category	Comments
	13A	Wharf Street	Wye Point	7047		1030919	Cr-D	97275	Public Rec	N	f	
	1	Wood Street	Wye Point	27	C	1596	LMCC			N	we	
	1	Wood Street	Wye Point	28	C	1596	LMCC			N	f	
	3	Wood Street	Wye Point	24	C	1596	LMCC			N	we	
	3	Wood Street	Wye Point	25	C	1596	LMCC			N	we	
	3	Wood Street	Wye Point	26	C	1596	LMCC			N	we	
	15	Wood Street	Wye Point	10	A	1596	LMCC			N	we	
	15	Wood Street	Wye Point	11	A	1596	LMCC			N	we	
	15	Wood Street	Wye Point	12	A	1596	LMCC			N	f	
	15	Wood Street	Wye Point	7	A	1596	LMCC			N	we	
	15	Wood Street	Wye Point	8	A	1596	LMCC			N	we	
	15	Wood Street	Wye Point	9	A	1596	LMCC			N	we	
	39A	Elimatta Road	Yarrawonga Park	PT		0	LMCC			P		
	2A	Manowie Street	Yarrawonga Park	PT		0	LMCC			P		
	1A	Murraba Street	Yarrawonga Park	7071		1051192	Cr-?	75	Pub Purposes	P		

Appendix 3 Leases and Licences

(Existing – normal font, Proposed/possible Leases/Licenses – italics)

Suburb	Facility	Authorised Term of Lease or [Licence]	Lot & Deposited Plan	Authorised Purpose
Argenton	Cardiff BMX, 531A Lake Rd, Argenton 160 Montgomery Street	5 years	Pt Lot 3, DP 577566, Pt Lot 1723, DP 755233	BMX track
Argenton	Argenton Community Hall, 7 Elizabeth Street	5 years	Lots 8 – 12, DP 8993	Centre for community activities
Argenton	Argenton – Part 531A Lake Road	5 year Licence	Pt Lot 3, DP 577566	Poppet head and associated embellishments
Belmont	Lake Macquarie Yacht Club Slipway, 180 Ross Street	20 years	Lot 1001 DP 870212 within Lot PT2 DP 845516	Boat slipway/cleaning area, facility promoting community benefit
Belmont	Belmont Girl Guides, 1A Maude Street	21 years	Lot 1, DP 519114	Centre for community activities
Belmont	Belmont Boy Scouts, 39 Gerald Street	21 years	Lot 21, DP 620675	Centre for community activities
Belmont	Belmont - Child Care Centre, 5, 5A and 7 Glover Street	5 years	Lot 812 DP 802647, Pt Lot 813 DP 802647 and part Lot 804 DP 802647	Child care centre & car park or centre for community activities
Belmont	Belmont Community Centre, 5 Glover Street	5 years	Pt Lot 813, DP 802647	Centre for community activities
Belmont	Belmont Community Offices, 656A Pacific Highway	5 years	Pt Lots 1 & 2, DP 10601	Centre for community activities
Belmont	Belmont Meals on Wheels, 656A Pacific Highway	5 years	Pt Lots 1 & 2, DP 10601	Preparation of meals for delivery to frail aged & people with disabilities or centre for community activities
Belmont	Belmont Neighbourhood Centre, 359 Pacific Highway & 109 Old Belmont Road	5 years	Pt Lot 100 DP 817932, Pt Lot 1 DP 550636	Centre for community activities, gardens & car park
Belmont	Belmont Senior Citizen's Centre, 7 Glover Street	5 years	Lot 814, DP 802647	Activities for senior citizens & general community programs
Belmont North	Belmont North Girl Guides, 52 Floraville Road	21 years	Lot 1, DP 622615	Centre for community activities
Belmont North	Occasional Care Centre, 359 Pacific Hwy & 109 Old Belmont Road	5 years	Pt Lot 100 DP 817932, Pt Lot 1 DP 550636	Child care centre & car park or centre for community activities
Bolton Point	Bolton Point Community Hall, 68A Middle Point Road	5 years	PT Lot 2, DP 9840	Centre for community activities

Lake Macquarie City Council

Suburb	Facility	Authorised Term of Lease or [Licence]	Lot & Deposited Plan	Authorised Purpose
Bonnells Bay	Bonnells Bay Community Centre, 275 Fishery Point Road	5 years	PT Lot 2, DP 707797	Centre for youth activities & general community programs
Booragul	Hunter Rowing Club, 2A First St, Booragul	5 years	Lot 1 DP 339173	Aquatic and/or community facility
Cameron Park	Cameron Park Community Centre, 105 & 107 Northlakes Drive	5 Years	Part Lot 3 DP 1076809 and Lot 23 DP 1088845	Neighbourhood Centre and public facility
Cams Wharf	Lord of the Manor Homestead, 13 Cams Wharf Road	5 years	Lot 2 DP 616354	Centre for community activities
Cardiff	Cardiff Boy Scouts, 15 Mary Street	21 years	Lot 6, DP 248528	Centre for community activities
Cardiff	Cardiff Child Care, 54, 56 & 58 Harrison Street	5 years	Pt Lot 7, 8, & 9 DP 248528	Child care centre & car park or centre for community activities
Cardiff	Cardiff Senior Citizen's Centre 50A, 52 & 54 Harrison Street	5 years	Lot 3 DP 534727, Pt Lot 9 & 10 DP 248528	Activities for senior citizens & general community programs
Cardiff	Cardiff - Ulinga Park Community Hall, 1A Lodwick Lane	5 years	Pt :Lot 1538, DP 755233	Centre for community programs, functions & services
Catherine Hill Bay	Catherine Hill Bay Bowling Club, 69 Flowers Drive and 6 Northwood Road	21 years	Lot 1 DP 535976 and part lot 2 DP 535976	Bowling club, car park & maintain memorial, or centre for community activities
Charlestown	Charlestown Child Care Centre, 17 Mulbinga Street	5 years	Pt Lot 1, DP 113863	Child care centre & car park or centre for community activities
Charlestown	Charlestown – Attunga Park, 17 Frederick Street	Licence 5 years	Lot 505, DP755233	Play area for children, Charlestown Primary School
Charlestown	Charlestown Carers, 23 James Street	5 years	Lot 1603 DP 755233	Proposed lease for centre for community activities
Croudace Bay	Croudace Bay Sailing Club, 5A Bareki Road	5 years	Pt Lot 200, DP 591142	Sailing club & car park, or centre for community activities
Croudace Bay	Valentine Scout Group, 7D St Johns Drive	21 years	Lot 21, DP 21581	Centre for community activities
Dudley	Reay Park Community Hall, 15A Ocean Street	5 years	Lots 5, 6, and 7, DP 4401	Centre for community programs, functions & services
Edgeworth	Edgeworth Child Care Centre, 2A Durham Drive	5 years	Lot 326, DP 253868	Child care centre & car park or centre for community activities
Edgeworth	Lake Macquarie Live Steam Locomotive Co-Operative Society Ltd, 32a Charles Street	5 years	Lot A, DP 441597	Model train rides

Lake Macquarie City Council

Suburb	Facility	Authorised Term of Lease or [Licence]	Lot & Deposited Plan	Authorised Purpose
Edgeworth	Proposed sporting complex, 10 Turnbull Street	5 years	Lot 12 DP 1015020	Playing field. Any possible short-term use such as stock agistment or sporting or community use until Council sporting fac. are developed on site.
Eleebana	Council car park adjoining Valentine Bowling Club, 5a Bareki Road	5 Years	Part Lot 200 DP 591142	Car park
Fennell Bay	Fennell Bay Community Hall, 302 Main Road	5 years	Lot 1 DP 23093, Lot 3 DP 20567	Centre for community activities
Garden Suburb	Garden Suburb Community Hall, 2A Prospect Road	5 years	Lot 1567, DP 755233	Centre for community activities
Glendale	Glendale Boy Scouts, 5 Glendon Crescent	21 years	Lot 20, DP 544986	Centre for community activities
Glendale	Glendale Girl Guides, 9 & 11 Glendon Crescent	21 years	Lot 3 DP 527557, Lot 211 DP 609283	Centre for community activities
Glendale	Glendale Centre, 3 & 7 Glendon Crescent	9 years	Pt Lot 1, DP 342196, DP 527557 & Lot 212 DP 609283	Training centre for people with disabilities or centre for community activities
Highfields	Highfields/Azzuri Sports Club, 16 George Street	21 years	Lot 51 & 52 DP 1029535	Sporting club, car park & access, or centre for community activities
Highfields	KU Kahibah Road Childcare Centre, 14a George Street	21 years	Lot 1 DP 503101, Lot 50 DP 1029535, Part lot 53 DP 1029535	Child care centre, car park and access or centre for community activities
Hillsborough	Mt Hutton & District Pony Club, 109 and part 117 Waratah Avenue and part 52 Hillsborough Road	21 years	Lots 6, 7 and 8 DP 9594 and part Lot 12 DP 879281	Pony club or sporting area
Lakelands	Lakelands Community Hall, 135 Ambleside Circuit	5 years	Lot 119, DP 791729	Centre for community activities
Marks Point	Marks Point Community Hall, 28 Swan Street	5 years	Lot 101 DP 550292, Lot 121 DP 592220	Centre for community activities
Marmong Point	Marmong Point Community Hall, 31B George Street & 68 Marmong Street	5 years	Part Lots 2 and 3 DP 1107630	Centre for community activities

Lake Macquarie City Council

Suburb	Facility	Authorised Term of Lease or [Licence]	Lot & Deposited Plan	Authorised Purpose
Morisset	Morisset Multi-purpose Centre, 143 Dora Street	5 years	Lot 122, DP 881828	Centre for community programs incl. health & medical services
Mount Hutton	Mount Hutton Child Care Centre, 44 Wilsons Road	5 Years	Lot 102 DP 1115833	Child care centre and car park or centre for community activities
Rathmines	Former LM Newcastle Catamaran Club, 1 Overhill Road	5 years	Pt Lot 64, DP 596913	Aquatic and community facility
Rathmines	Rathmines Memorial Bowling Club, 1 Stilling Street	21 years	Lot 4, DP 226533	Bowling club & car park or centre for community activities
Rathmines	Rathmines Boy Scouts, 1 Overhill Road	5 years	Pt Lot 64, DP 596913	Centre for community activities
Rathmines	Westlake's Music Centre, 3 Stilling Street	21 years	Lot 1, DP 226530	Centre for community activities
Rathmines	Macquarie Retirement Care Services, 1 Overhill Road	5 years	Pt Lot 64, DP 596913	Private open space area for retirement centre
Rathmines	Rathmines Community Hall, 1 Overhill Road	5 years	Pt Lot 64, DP 596913	Centre for community activities
Rathmines	<i>Rathmines Park, 1 Overhill Road</i>	<i>[Licence not exceeding 12 weeks]</i>	<i>Pt Lot 64, DP 596913</i>	<i>Possible short-term licence for circuses, markets and carnivals</i>
Redhead	Redhead Preschool, 44A Cowlshaw Street	5 years	Pt Lot 33-36 Sec 14 DP 3109	Preschool & car park or centre for community activities
Speers Point	<i>Speers Point Park, 20 Park Road</i>	<i>[Licence not exceeding 12 weeks]</i>	<i>Pt Lot 22, DP 17468</i>	<i>Possible short-term licence for circuses, markets, carnivals and temporary Council office space (demountable buildings) in the event of emergency purposes.</i>
Swansea	Lake Macquarie Game Fishing Club Weigh Station, 7C and Part 7 Chalmers Street	5 years	Pt Lot 1 DP 1002740 and Lot 3 DP 1002740	Fishing club weigh station
Swansea	Lake Macquarie Support Services, 30 Josephson Street	5 Years	Lot 31 DP 5688	Centre for community activities and car park
Swansea	Swansea - 1st Swansea Scout Group, 42 The Esplanade	5 years	Pt Lot 1, DP 342196	Centre for community activities
Teralba	Teralba Bowling Club, 2C York Street	21 years	Part Lot 331 DP 1102069	Bowling club & car park or centre for community activities
Teralba	Westlakes Amateur Radio Club, 6A York Street	21 years	Lot 50 DP 774405 and Part Lot 333 DP 1102069, Pt Lot 33 DP 755262	Centre for community activities & car park

Lake Macquarie City Council

Suburb	Facility	Authorised Term of Lease or [Licence]	Lot & Deposited Plan	Authorised Purpose
Teralba	<i>Proposed Sporting Facility Site, 2 Griffen Road</i>	<i>[Licence not exceeding 5 years]</i>	<i>Lot 1 DP 434964, Lot 2 DP 341679</i>	<i>Possible short-term licence for use such as stock agistment or sporting or community use until Council sporting fac. are developed on site.</i>
Toronto	Toronto Amateur Sailing Club, 27, 27a, 29, 29a and 11a Victory Row	10 Years	Part Lot 144 DP 755207, Part Lots 64-66 DP8868, Part Lot 1 DP 1111640 and Part Lot 1 DP 105961	Aquatic and community facility, car park and possible restaurant
Toronto	Toronto Amateur Sailing Club, 28 Victory Row	10 Years	Part Lot 1 DP 605030	Pedestrian access walkway
Toronto	Toronto Girl Guides, 175A Awaba Road	10 years	Lot 172, DP 840964	Centre for community activities
Toronto	Toronto Child Care Centre, 17, 19 & Pt 27 Thorne Street	5 years	Lots 10, 11, 12, Sec 3 DP 2505	Child care centre & car park or centre for community activities
Toronto	Toronto Community Facility, 18, 20 & Pt 27 James Street	5 years	Lots 39, 40, 41, Sec 3 DP 2505	Centre for community programs, functions & services
Toronto	Toronto West Youth Hall, 281A Awaba Road	5 years	Pt Lot 231, DP 231832	Centre for youth activities and general community programs
Toronto	<i>Toronto Lions Park, 2B Anzac Parade</i>	<i>[Licence not exceeding 12 wks]</i>	<i>Pt Lot 8, DP 251755, R. 66798</i>	<i>Possible short-term licence for circuses, markets and carnivals</i>
Valentine	Valentine Bowling Club, 17a Valentine Crescent	21 Years	Lot 1 DP 510699	Bowling club, car park and restaurant, or centre for community activities
Valentine	Valentine Swim Centre, 1A St Johns Drive	21 years	Lot 1, DP 520055	Therapy (swimming) pools & car park
Wangi Wangi	Peter Pan Kindergarten, 12 Dobell Drive	21 years	Pt Lot 1 DP 206633, Lot 1 DP 235172	Kindergarten & car park or centre for community activities
Wangi Wangi	Wangi Bowling Club, 4a Minnamoora Street	21 Years	Lot 12 DP 731121	Bowling club and car park or centre for community activities
Warners Bay	Lions Club, 13 King Street	21 Years	Lot Section 19 DP 111125	Club house and car park or centre for community activities
Warners Bay	St John Ambulance, 18 James Street	21 Years	Lot 11 DP 565522	Hall and car park or centre for community activities

Lake Macquarie City Council

Suburb	Facility	Authorised Term of Lease or [Licence]	Lot & Deposited Plan	Authorised Purpose
West Wallsend	Mercy Community Services, 13 Brooks Street	21 Years	Lot 11 DP 1122482	Centre for community activities and car park
West Wallsend	West Wallsend Workers Club, 49 Carrington Street	21 Years	Lot 1 DP 301342	Maintain the park and memorial
Whitebridge	Whitebridge Child Care Centre, 55 Lonus Avenue	5 years	Pt Lot 1000, DP 839335	Child care centre & car park or centre for community activities
Woodrising	Woodrising Community Child Care Centre, 80 Hayden Brook Road & 18 Leeward Close	5 years	Pt Lot 54 & Pt Lot 56, DP 746378	Child care centre & preschool or centre for community activities
Woodrising	Woodrising Neighbourhood Centre, 80 Hayden Brook Road	5 years	Pt Lot 54, DP 746378	Centre for community programs, functions & services
Woodrising	Woodrising Youth Centre, 80 Hayden Brook Road	5 years	Pt Lot 54, DP 746378	Centre for youth activities, services & community functions
	Lake Macquarie Youth Refuge, address not to be disclosed	5 years	-	Safe house for young people or centre for community activities

Appendix 4 Authorised Purposes for Leases and Licences

Purpose	Nb	Nwa	Nwe	Nf	Ne	P	S	G
Codes: Nb - Bushland; Nwa - Watercourse; Nwe - Wetland; Ne - Escarpment; Nf - Foreshore; P - Park; S - Sportsground; G - General Community Use								
<u>Leases</u>								
Aquatic sports facility (such as a rowing, surf, sailing, fishing club facility) and could include ramps, slipways						✓	✓	✓
BMX track, mountain bike facility, mountain bike track						✓	✓	✓
Childcare/preschool centre								✓
Community club facility (such as scouts, guides, radio, remote control craft, model builders, Lions, Rotary, St Johns Ambulance)						✓	✓	✓
Community facility (such as multi-purpose centre, meals-on-wheels kitchen, senior citizens centre, refuge, youth centre, training centre for people with disabilities, community health, conducted by not-for-profit organisations)						✓	✓	✓
Community gardens	✓					✓	✓	✓
Information & refreshment kiosks	✓			✓				
Licensed sports club facility (such as a bowling, golf, sailing, surf club) - may include a public restaurant.						✓	✓	✓
Memorial, heritage item	✓	✓	✓	✓	✓	✓	✓	✓
Mens Shed/Womens Shed	✓					✓	✓	✓
Restaurant, coffee shop,						✓	✓	✓
Skate Park						✓	✓	✓
Sports facility (such as tennis, netball, basketball, croquet, petanque, archery, shooting range, sportsfield, equestrian ground)						✓	✓	✓
Swimming, leisure, athletics centre							✓	✓
<u>Licences</u>								
Commercial play/leisure equipment operation	✓	✓	✓	✓	✓	✓	✓	✓
Events (such as circuses, markets, carnivals)	✓	✓		✓	✓	✓	✓	✓
Maintain memorial, heritage item	✓	✓	✓	✓	✓	✓	✓	✓
School playground extension						✓	✓	✓
Stock agistment						✓	✓	✓

Codes: Nb - Bushland; Nwa - Watercourse; Nwe - Wetland; Ne - Escarpment; Nf - Foreshore; P - Park; S - Sportsground; G - General Community Use

Appendix 5 Landcare Sites in LM LGA

Suburb	Site Name and Location	Sub Catchment
Adamstown Heights	Ragan Close Adamstown Heights	Styx Creek and Throsby Creek
Arcadia Vale	Off Ilford Avenue Arcadia Vale	Eraring Bay
Arcadia Vale	Sawmill Creek Todmorden Road Arcadia Vale	Eraring Bay
Argenton	Lake Road and Frederick Street Glendale	Argenton Creek/Winding Creek/Cockle Creek/Cockle Bay
Balcolyn	Foreshore reserve behind Balcolyn Street Balcolyn	Main body of Lake Macquarie
Balcolyn	Shingle Splitters Point, Balcolyn	Main body of Lake Macquarie
Balcolyn	Figtree Point Reserve off Hewitt St Balcolyn	Cockle Bay
Barnsley	Prince Street Barnsley	Slatey Flaggy Cockle Creeks Cockle Bay
Barnsley	Flaggy Creek between Macquarie and Codrington Streets, Barnsley	Cockle Creek
Barnsley	Flaggy Creek between Codrington and Victoria Streets, Barnsley	Cockle Creek
Belmont	Off Railway Pde Belmont	Belmont Lagoon Belmont Bay
Belmont	Black Jack Robertson Casurina Frederick Roma Sepp 26 Rain /Melaleuca Green Point Foreshore Reserve Valentine/Belmont	Lake Macquarie Belmont Bay
Belmont	Possum Gully, between Greenwood Avenue and Spinnaker Ridge Way, Belmont	Mill Creek Upper Catchment
Belmont	Mill Creek reserve - behind 29 Seafarer Close Belmont	Mill Creek/Belmont Bay
Belmont	St Lukes Gravel Ridge Belmont	Belmont Bay
Belmont North	Off Old Belmont Road, Belmont North	Belmont Bay
Belmont North	Old Belmont Road Reserve off Old Belmont Rd Belmont North	Jewells Swamp
Belmont North	Reserve behind 15 Seacroft Close, Belmont North	Belmont Wetlands
Belmont North	Bangalay Reserve off Murray St and Pacific Highway Belmont North	Jewells Swamp and Crokers Creek
Belmont North	Reserve behind 34 Railway Cres Belmont and along Fernleigh Track	Jewells Swamp
Belmont North	Violet Town Road Belmont North	Jewells Swamp

Lake Macquarie City Council

Suburb	Site Name and Location	Sub Catchment
Belmont South	Reserve off Capri Close and Beach Rd Belmont South	Belmont Lagoon Belmont Bay
Blacksmiths	Off Ungala Rd from Surf Club to Awabakal Avenue Blacksmiths	Tasman Sea
Blacksmiths	Black Ned's Creek Blacksmiths	Swansea Channel
Blacksmiths	Old Visitors Information Centre (Swansea Men's Shed)	Swansea Channel
Blacksmiths	Blacksmiths Nature Reserve on corner of Ungala Road and Awabakal Avenue, Blacksmiths	Tasman Sea
Bolton Point	Reserve off Bulkirra Close Bolton Point	Kooroora Bay
Bolton Point	Kooroora Bay off Quigley Road Bay Road intersection Bolton Point	Kooroora Bay
Bolton Point	Road reserve in front of 3 Wattle Street Bolton Point	Lake Macquarie
Bolton Point	Between Bolton Point and Marmong Point (Lake Macquarie State Recreation Area)	Awaba Bay
Bolton Point	Pendleberry Park off Roy Avenue Bolton Point	Kooroora Bay
Bonnells Bay	Park off Station St and Albert St Bonnells Bay	Bonnells Bay
Bonnells Bay	Waikiki Rd Bonnells Bay	Bonnells Bay
Buttaba	Reserve Off Hull St Buttaba	Secret Bay
Cams Wharf	Off Rafferty's Road Cams Wharf	Crangan Bay
Cardiff	Reserve off Afton Close down to Woden Close, Cardiff	Winding Creek
Cardiff	Bridges Gully, St Clair Place Cardiff	Winding Creek Cackle Creek
Cardiff	Reserve behind no 19	
Cardiff	Reserve behind 18 Henry Street Cardiff	Tickhole Creek/Winding Creek
Cardiff	Maclean Close Cardiff Heights	Winding Creek
Cardiff	Reserve, Camellia Street Cardiff	Winding Creek Cackle Creek
Cardiff	Reserve, McIntyre St Cardiff	Winding Creek
Cardiff	Straker Park Currawong Road Cardiff Heights	Ironbark Creek
Carey Bay	Ambrose Street, Carey Bay	Kilaben Bay
Carey Bay	Burnage Reserve	Kilaben Bay
Carey Bay	Carey Bay Wetlands, Excellsior Parade Carey Bay	Kilaben Bay

Lake Macquarie City Council

Suburb	Site Name and Location	Sub Catchment
Carey Bay	Hampton Street	Kilaben Bay
Carey Bay	Yarul Reserve	Kilaben Bay
Catherine Hill Bay	Southern Dunes off Flowers Drive Catherine Hill Bay	Tasman Sea
Caves Beach	Caves Beach Surf Lifesaving Club and surrounds, off Caves Beach Road, Caves Beach	Tasman Sea
Caves Beach	Reserve off Silky Oak Drive and Melaleuca Close, Caves Beach	Black Ned's Bay
Caves Beach	The Caves Caves Beach Drive Caves Beach	Tasman Sea
Charlestown	Off Charlestown Rd Charlestown	Styx Creek, Throsby Creek
Charlestown	Raspberry Gully Bradman Street Charlestown	Styx Creek, Throsby Creek
Charlestown	Twin Creeks Reserve off Elizabeth Pde Charlestown	Upper reaches of Winding Creek
Charlestown	Creswell Ave Charlestown	Upper reaches of Winding Creek
Charlestown	Between Jennifer Street and Yarrabee Close Charlestown	Upper reaches of Winding Creek
Charlestown	Garvey Grove Reserve Ocean View Pde Kenibea Ave Charlestown	Little Flaggy Creek
Charlestown	Reserve adjacent to 115 EK Avenue Charlestown	Winding Creek
Charlestown	Between Jacana Close/James Street, Tingira Heights	South Creek, Warners Bay
Charlestown	Off Daisley Crescent and Princes Avenue Charlestown	Little Flaggy Creek
Charlestown	Reserve behind 24 Hallam Street and easement beside houses	Winding Creek
Charlestown	Off Marie Street Charlestown	Winding Creek
Charlestown	Bradman Street Charlestown	Styx Creek/Throsby Creek
Charlestown	Felton Street Charlestown	Jewells Wetland
Charlestown	Reserve behind 41 Gari Street, Charlestown	Winding Creek

Lake Macquarie City Council

Suburb	Site Name and Location	Sub Catchment
Coal Point	Biraban Reserve, Skye Point Road, Coal Point	Kilaben Bay
Coal Point	Gurranba Reserve	Kilaben Bay
Coal Point	Killara Street	Kilaben Bay
Coal Point	Threlkeld Reserve	Kilaben Bay
Coal Point	West Ridge/Whitelocke Street	Kilaben Bay
Coal Point	Wippi Reserve	Kilaben Bay
Cooranbong	Reserve off Curran's Road Cooranbong	Dora Creek Catchment
Croudace Bay	Reserve off Croudace Bay Road & Excalibur Parade Valentine	Shepherds Creek Croudace Bay
Dora Creek	Minnie Street, Dora Creek	Dora Creek
Dora Creek	Cooranbong Park off Freeman's Drive Cooranbong	Dora Creek
Dora Creek	Cowell St Dora Creek	Dora Creek
Dudley	Public Reserve bordered by Deb's Parade, Bimbae Close, Tumut Street & Awabakal Nature Reserve, Dudley	Tasman Sea
Dudley	Corner of Ashby and Chorley Streets Dudley	Cross's Creek South Dudley Beach Tasman Sea
Dudley	Reserves between Railway and Ocean Streets, Dudley and Foxdale Street and Burwood Road, Dudley	Tasman Sea
Dudley	Reserve at the northern end of Thomas Street, Dudley	Tasman Sea
Dudley	Fern Creek Gully 1, 1A & 3A Ocean Street Dudley Bluff	Tasman Sea
Dudley	Glenrock State Conservation Area coast between Merewether and Dudley	Tasman Sea
Dudley	Ivy Street, Dudley	Freshwater Creek (First Creek)/Tasman Sea
Dudley	Lyndhurst St Dudley	Rainforest creek South Dudley Beach
Dudley	Off Seacourt Avenue and Banksia Avenue Dudley	Cross's Creek Dudley Beach Tasman Sea
Dudley	End of Goulburn St, Dudley	Glenrock Lagoon
Edgeworth	Paterson Street, Edgeworth	Brush Creek/Cockle Creek
Edgeworth	Cocked Hat Creek, Park St & Charles St Edgeworth	Cockle Creek

Lake Macquarie City Council

Suburb	Site Name and Location	Sub Catchment
Edgeworth	Edgeworth Model Train Reserve Velinda Street Edgeworth	Cocked Hat Creek/Cockle Creek
Eleebana	Reserve behind houses 12 to 18 Moani Street, Eleebana	Croudace Bay
Eleebana	Reserve behind Drayton Close Eleebana	Southern extremity of Warners Bay
Eleebana	Lions Park Macquarie Dr Eleebana	Lake Macquarie
Eleebana	Off Glad Gunson Burton Rd Eleebana	South Creek Warners Bay
Eleebana	Reserve behind Lindeman Close	Lake Macquarie
Eleebana	Reserve, off Morris Street, Eleebana	South Creek Warners Bay
Eleebana	Off Glad Gunson Drive Eleebana	South Creek Warners Bay
Eleebana	Stobbart Creek off Birubi Close Yerambla Close and Bareki Road Eleebana	Croudace Bay
Eleebana	Off Wyndam Way, Eleebana	Croudace Bay
Eleebana	Anglers Place and Linden Avenue, Eleebana	Lake Macquarie
Eleebana	Red Rock Macquarie Drive Eleebana	Warners Bay
Eleebana	Reserve behind No 16 Ridgewood Crescent Eleebana	Lake Macquarie
Eleebana	Reserve behind 43 Seaview Close, Eleebana	South Creek, Warners Bay
Eraring	Foreshore reserve in front of No. 21	Main body of Lake Macquarie
Fassifern	Greenway Top End - Near railway station, Fassifern	L.T Creek
Fassifern	LT Creek Fassifern	L.T Creek
Floraville	The Old Cottage 62 Park Royal Drive Floraville	Jewells Wetland
Floraville	Reserve off Chevron Close & Imperial Close Floraville	Jewells Belmont Wetland Shepherd's Creek Croudace Bay
Gateshead	End Bean Street, Pacific Hwy - Carbeen Street.	Scrubby Creek/Jewells Wetland
Highfields	Crown land between back of houses and cycleway	Little Flaggy Creek/Glenrock Lagoon
Highfields	Fernleigh Track Highfields	Little Flaggy Creek
Highfields	Council land around club on Kahibah Rd and George Street, Highfields	Little Flaggy/Flaggy Creeks/Glenrock Lagoon

Lake Macquarie City Council

Suburb	Site Name and Location	Sub Catchment
Highfields	Off Margaret St Kahibah Rd Highfields	Little Flaggy Flaggy Creek Glenrock Lagoon
Holmesville	Site 1 - Off Margaret Street, Holmesville	Cockle Creek
Jewells	Ballantrae Reserve off Ballantrae St Finsbury Close Jewells	Jewells Swamp
Jewells	Crockers Creek and surrounds	Jewell's Wetland
Jewells	Reserve off Jewells Parade and Gilsmere Street Jewells	Jewells Wetland
Jewells	Jewells Wetland to Third Creek	Belmont Wetland State Park
Kahibah	Cnr Banforth Lane and Waratah St Kahibah	Little Flaggy Creek and Glenrock
Kahibah	Flaggy Creek Reserve off Kaleen Street Kahibah	Flaggy Creek
Kahibah	Behind Murrakin St Kahibah	Flaggy Creek
Kahibah	Creek behind property, off Beath Crescent, Kahibah	Flaggy Creek/Glenrock Lagoon/Tasman Sea
Kilaben Bay	Reserve off Arbre Close, Kilaben Bay - Reserve behind No 6 Kembla Close Toronto	Carey Bay
Kilaben Bay	Laycock Street – western end	Kilaben Bay
Kilaben Bay	Stansfield Close	Kilaben Bay
Kilaben Bay	Park, Kilaben Road Kilaben Bay	Kilaben Bay
Kotara	Elvidge Crescent Kotara	Styx Creek Throsby Creek
Kotara South	Greenbelt on side and rear of 1 Kirkdale Drive Kotara	Styx Creek Throsby Creek
Lakelands	Off Hawkshead Way Lakelands	North Creek Warners Bay
Marmong Point	Marmong Park off Marmong Street and George Street Marmong Point	Cockle Bay
Marmong Point	Reserve behind 4/107A Marmong Street, Marmong Point	Cockle Bay
Morisset	Reserve behind No 10 Kelbrae Close	Dora Creek
Morisset	South Bank Dora Creek Freemans Drive Morisset	Dora Creek
Morisset	Site 1 - Morisset Park Road Site 2 - Mahogany park	Pourmalong Bay

Lake Macquarie City Council

Suburb	Site Name and Location	Sub Catchment
Morisset	Multipurpose Centre, Morisset	Stockton Creek or Pourmalong Creek (depending on section of site)
Mount Hutton	Willow Road Mount Hutton	Scrubby Creek
Mount Hutton	Lampeter Close Mount Hutton	Scrubby Creek Jewells Swamp
Myuna Bay	Reserve near pump station (c330) Dobell Drive Wangi	Myuna Bay
New Lambton Heights	Off Mountainview Parade New Lambton Heights	Upper Ironbark Creek
New Lambton Heights	Upper Iron Bark Creek off Clepham Street New Lambton Heights	Ironbark Creek
Nords Wharf	Behind houses off Government Rd Nords Wharf	Crangan Bay
Pelican	Reserve off Soldiers Rd Pelican	Swansea Channel
Rankin Park	Off Hasluck Dr Rankin Park	Ironbark Creek
Rankin Park	Between Atherton Close and Grandview Parade, Rankin Park	Ironbark Creek (upper catchment)
Rankin Park	Rankin Park Reserve between Selby Close Hasluck Drive and Grandview Parade	Ironbark Creek
Rankin Park	Reserve behind 9 Fiona Crescent	Ironbark Creek
Rathmines	Rathmines Park	Kilaben Bay/Catalina Bay
Rathmines	Rothley Gardens Rathmines	Kilaben Bay
Redhead	Third Creek Redhead - Belmont Wetlands State Park	Tasman Sea
Redhead	Freshwater Creek between Allard and Alison Street Redhead	Freshwater Creek Tasman Sea
Redhead	Ocean & Ilulka Streets	Tasman Sea
Redhead	Cain Street Reserve off Cain St Redhead	First and Second Creek Redhead Beach Tasman Sea
Redhead	Liles Oval behind Liles Oval Cowlshaw Street Redhead	Second Creek Redhead Beach
Redhead	Webb Park off Beach Rd Redhead	First Creek fresh water creek Redhead Beach
Speers Point	Reserve off Farm St Speers Point	Cockle Bay

Lake Macquarie City Council

Suburb	Site Name and Location	Sub Catchment
Sunshine	Johny's Point Reserve Sunshine Park end of Beach Road Silverwater	Bonnells Bay , Dora Ck, Eraring
Swansea	Between Parbury Place and the Breakers Tourist Park Caves Beach	Tasman Sea
Swansea	Road reserve Bowman St Swansea	Black Ned's Bay, Swansea Channel
Swansea	Off Wallarah Street Swansea	Swansea Channel
Swansea	Reserve off Brigantine Close, Caves Beach	Tasman Sea
Swansea	Lakeside Drive Swansea	Swansea Flats
Swansea Heads	Reid's Mistake off Pacific Drive Swansea Heads	Tasman Sea
Swansea Heads	Crabs Beach Swansea Heads	Tasman Sea
Swansea Heads	Behind Diamond Close Swansea Heads	The Channel Tasman Sea
Swansea Heads	Frenchman's Beach off Francis St Swansea Heads	Tasman Sea
Swansea Heads	Illawong Park - Off Pacific Drive, Swansea Heads	Tasman Sea
Swansea Heads	Salts Bay off Lambton Parade Swansea Heads	Salts Bay Black Ned's Bay
Swansea South	Galgabba Point Reserve Marks St Swansea South	Galgabbee Creek
Teralba	Five Islands Wetland surrounding Five Islands Bridge Teralba	Cockle Creek Cockle Bay
Teralba	Teralba Community Hall - Corner of Anzac Parade and Margaret Street, Teralba	Cockle Bay
Tingira Heights	Forest Glen Reserve Drainage reserve James St Tingira Heights	South Creek Warners Bay Upper Catchment
Tingira Heights	Between Jacana Close and James Street Tingira Heights	South Creek Warners Bay
Toronto	Various Sites within the Fennell Bay, Edmunds Bay catchment - Toronto Wetlands, Greenway, Blundell Parade, Carey Street, Goffet Park, Lake Street, Cook Street, Narrara Street, Stony Creek, Mudd Creek	Fennell Bay, Edmunds Bay
Toronto	Gully behind 27 + 29 houses Ingar Close Toronto	Fennell Bay, Edmunds Bay
Toronto	Creekline bordering Ron Hill Oval Toronto	Fennell Bay

Lake Macquarie City Council

Suburb	Site Name and Location	Sub Catchment
Toronto	Regatta Walk Foreshore Reserve Victory Pde Toronto	Toronto Bay
Toronto West	Kingfisher Reserve behind Tora St Toronto West	Stony Creek Fennell Bay Edmunds Bay
Valentine	Behind no's 14 and 16 Roberston Road Valentine	Croudace Bay
Valentine	Off Regal Way Valentine	Shepherds Creek Croudace Bay
Valentine	Allambee Gardens Reserve Allambee Place Valentine	Croudace Bay
Valentine	Between Hambleton Close and Grosvenor Place Valentine	Sheppards Creek Croudace Bay
Wakefield	25 Wakefield Road Wakefield	Diega Creek Cockle Creek Cockle Bay
Wangi	Reserve off Beach Rd Wangi	Myuna Bay
Wangi	Cecil Ave Wangi	Myuna Bay Wangi Wangi Bay
Wangi Wangi	Goonda Point off The Promenade Wangi	Myuna Bay
Wangi Wangi	Beach Road Wangi	Myuna Bay
Wangi Wangi	Eucalypt Close Reserve Wangi	Myuna Bay
Wangi Wangi	Foreshore reserve off Watkins Road Wangi	Wangi Bay
Wangi Wangi	Dobell Drive Wangi	Myuna Bay
Wangi Wangi	Pearl Beach Beach Road Wangi	Myuna Bay
Wangi Wangi	Wangi Beach Wangi	Myuna Bay
Wangi Wangi	Wangi Oval - Donnelly Road/Dobell Drive, Wangi	Wangi Bay
Wangi Wangi	Wangi Point Foreshore Reserve off Watkins Rd Wangi Wangi	Wangi Bay
Wangi Wangi	Wangi Ridge Reserve off Reserve Road Wangi	Wangi Bay
Wangi Wangi	Foreshore reserve in front of no. 243 Watkins Road, Wangi	Wangi Bay
Warners Bay	Off Chelston Street Warners Bay	North Creek
Warners Bay	Off Cherry Road Warners Bay	South Creek, Warners Bay
Warners Bay	Reserve end of Panorama Pde Warners Bay	South Creek, Warners Bay
Warners Bay	Cnr Albert and Margaret Sts	North Creek, Warners Bay

Plan of Management for Community Land 2011 Version 3

Adopted 28th November 2011

Lake Macquarie City Council

Suburb	Site Name and Location	Sub Catchment
Warners Bay	Phoenix Drive off Fairfax Road	North Creek/ Warners Bay
Warners Bay	Albert Street, Bunya Pk, Feighan Oval, Jones Avenue, North Creek, South Creek, Lakelands, The Esplanade	South Creek Warners Bay
Warners Bay	Williams Reach between Warners Bay Road & Cherry Road Warners Bay	South Creek Warners Bay
Whitebridge	Off Paterson Close Dudley Beach Estate	Flaggy Creek Glenrock Lagoon
Whitebridge	Off Baroonba St Whitebridge	Flaggy Creek
Whitebridge	End of Lonus Avenue Whitebridge	Flaggy Creek
Windale	Scrubby Creek Windale	Jewells Wetland
Woodrising	Marmong Creek - reserve behind Leeward Close, Woodrising	Marmong Wetland
Woodrising	Marmong Creek - reserve behind Leeward Close, Woodrising	Marmong Wetland
Woodrising	Marmong Creek - reserve behind Leeward Close, Woodrising	Marmong Wetland
Wye	Wye Wharf Reserve	Wye Bay
Wye Point	Cobra Creek Reserve Government Road Wye Point	Wye Bay
Wye Point	Wye Point Foreshore Reserve off Government Rd Wye Point	
Yarrowonga Park	Ellimatta Street Yarrowonga Park	Bonnells Bay

Appendix 6 Facilities that may be approved on community land

Facilities that may be approved on community land	Nb	Nwe	Ne	NWa	Nf	S	P	G
Codes - Nb (bushland), Nwe (wetland), Ne (escarpment), Nwa (watercourse), Nf (foreshore), S (sportsground), P (park), G (general community use)								
Amenity buildings (toilets, kiosks, change, referees, meeting, & store rooms, shelters, grandstands)	✓		✓	✓	✓	✓	✓	✓
Bowling clubs & greens						✓		✓
BMX and mountain bike tracks or circuits/down hill	✓			✓	✓	✓	✓	✓
Car parking areas and access roads (associated with the use of the site)	✓		✓	✓	✓	✓	✓	✓
Community facilities (senior citizens, childcare, youth, neighbourhood, community centres, kindergartens, preschools, scout & guide halls, etc)	✓				✓	✓	✓	✓
Community Gardens and City Farm (raised garden beds, tool/chicken shed, green/glass house, pizza oven, compost areas, pergolas, farm animals)	✓				✓	✓	✓	✓
Cycle paths	✓	✓	✓	✓	✓	✓	✓	✓
Drainage structures (eg. water quality and stormwater management devices)	✓	✓	✓	✓	✓	✓	✓	✓
Facilities as defined in the adopted Lake Macquarie Local Environmental Plan.	✓	✓	✓	✓	✓	✓	✓	✓
Fencing, bollards, gates	✓	✓	✓	✓	✓	✓	✓	✓
Floodlighting for sporting activities or security	✓	✓	✓	✓	✓	✓	✓	✓
Grassed open area for informal ball games	✓				✓	✓	✓	✓
Interpretation features	✓	✓	✓	✓	✓	✓	✓	✓
Jetties (including community jetties), wharves, boat launching ramps, and fish cleaning tables		✓		✓	✓	✓	✓	✓
Information/refreshment Kiosks, restaurants, outdoor dining	✓			✓	✓	✓	✓	✓
Landscaping, pergolas, raised garden beds, tool shed, green/glass house, pizza oven	✓		✓	✓	✓	✓	✓	✓
Mens/Womens Shed	✓					✓	✓	✓
Multi-court facilities (half or full sized courts)					✓	✓	✓	✓
Park entrance features, water features, monuments, sculptures	✓	✓	✓	✓	✓	✓	✓	✓
Pathways, trails, boardwalks, bridges, steps & handrails, viewing platforms, lookouts	✓	✓	✓	✓	✓	✓	✓	✓
Picnic & barbecue facilities, seats, tables, shade structures, garbage & recycling bins, lighting, drinking fountains	✓	✓	✓	✓	✓	✓	✓	✓
Playgrounds, adventure playgrounds, exercise stations, rope park	✓				✓	✓	✓	✓
Public art, graffiti art, murals	✓	✓	✓	✓	✓	✓	✓	✓
Public Toilets	✓		✓	✓	✓	✓	✓	✓
Road widening of a minor nature, which may impact on the boundaries of the land	✓	✓	✓	✓	✓	✓	✓	✓
Signage (interpretive, security, traffic, park name, prohibition, advertising, temporary)	✓	✓	✓	✓	✓	✓	✓	✓

Lake Macquarie City Council

Facilities that may be approved on community land	Nb	Nwe	Ne	NWa	Nf	S	P	G
Skateboard/roller blade facilities					✓	✓	✓	✓
Sportsfields & courts (e.g. cricket, soccer, rugby, softball, baseball, archery, tennis, netball)	✓					✓	✓	✓
Stage performance areas, amphitheatres, rotundas	✓				✓	✓	✓	✓
Stormwater pipelines (if licensed)	✓	✓	✓	✓	✓	✓	✓	✓
Temporary sheds, or shipping containers, for community organisations undertaking works on site. Site to be restored upon removal.	✓	✓	✓	✓	✓	✓	✓	✓
Temporary sheds, or shipping containers, for storage of sporting & field maintenance equipment, for a period not exceeding 5 years, pending construction of a permanent building. Site to be restored upon removal.	✓	✓	✓	✓	✓	✓	✓	✓
Temporary site sheds and compounds for storage of Council or public utility services equipment and plant relating to the construction or maintenance of infrastructure on or near the site. Site to be restored upon removal.	✓	✓	✓	✓	✓	✓	✓	✓
Utility mains, plant and other ancillary activities, including easements	✓	✓	✓	✓	✓	✓	✓	✓
Water quality control ponds, silt traps and drainage structures	✓	✓	✓	✓	✓	✓	✓	✓

Codes - Nb (bushland), Nwe (wetland), Ne (escarpment), Nwa (watercourse), Nf (foreshore), S (sportsground), P (park), G (general community use)

Enquiries regarding facilities on community land or crown reserves should be directed initially to Council's Customer Service Centre – ph 4921 0333.

Note:- Council does not favour removal of native vegetation or fauna habitat within any land categorised as 'Natural Area' in order to construct any of the activities above.

Appendix 7 Permitted and prohibited activities on community land

Table 1 – Activities that do not require Council approval

Activities - Permitted - Not Requiring Approval	Nb	Nwe	Ne	Nwa	Nf	S	P	G
Activities arranged under the auspice of bodies appointed by Council to manage sportsgrounds or community facilities	✓				✓	✓	✓	✓
Barbecues within constructed barbecue structures	✓	✓	✓	✓	✓	✓	✓	✓
Bush walking, research/study/education, sight-seeing	✓	✓	✓	✓	✓			
Casual games (eg. a small group kicking a ball or practising batting/bowling) provided the activity is not contrary to a sign					✓	✓	✓	✓
Children's play	✓	✓	✓	✓	✓	✓	✓	✓
Cycling or rollerblading (on designated cycle paths)	✓	✓	✓	✓	✓	✓	✓	✓
Dogs - walking a dog on a leash, unless prohibited by a sign	✓	✓	✓	✓	✓	✓	✓	✓
Dogs - exercising a dog off leash, in a designated dog exercise area in accordance with a sign					✓	✓	✓	✓
Fire hazard reduction works by an authorized body, or by Council	✓	✓	✓	✓	✓	✓	✓	✓
Helicopter landing by emergency services	✓	✓	✓	✓	✓	✓	✓	✓
Horse riding on designated equestrian trails or equestrian grounds	✓	✓	✓	✓	✓	✓	✓	✓
Kite flying	✓	✓	✓	✓	✓	✓	✓	✓
Removal of vegetation at boundaries with adjoining land to satisfy Council endorsed APZ requirements	✓	✓	✓	✓	✓	✓	✓	✓
Skateboarding/roller blading on designated Council facilities, or on hard courts, provided not contrary to a sign					✓	✓	✓	✓
Picnics by small groups – site not booked	✓	✓	✓	✓	✓	✓	✓	✓
Registered vehicles, under supervision of officials in association with sporting or special events	✓				✓	✓	✓	✓

Codes - Nb (bushland), Nwe (wetland), Ne (escarpment), Nwa (watercourse), Nf (foreshore), S (sportsground), P (park), G (general community use)

Enquiries regarding activities on Community Land should be directed initially to Council's Customer Service Centre – ph 4921 0333.

Note:- Council does not favour removal of native vegetation or fauna habitat within any land categorised as 'Natural Area' in order to conduct any of the activities above.

Lake Macquarie City Council

Table 2 – Activities requiring Council approval

Activities - Permitted with Council Approval	Nb	Nwe	Ne	Nwa	Nf	S	P	G
Abseiling, rock climbing	✓		✓					
Camping (directly relating to providing security for an event)	✓				✓	✓	✓	✓
Camping by an approved community group (eg scouts, guides)	✓		✓	✓	✓	✓	✓	✓
Ceremonies (e.g. weddings, namings, funerals)	✓	✓	✓	✓	✓	✓	✓	✓
Commercial classes (e.g. exercise, sailing, surfing, canoeing, abseiling, dog obedience)			✓		✓	✓	✓	✓
Commercial photography/filming	✓	✓	✓	✓		✓	✓	✓
Community garden activities	✓				✓	✓	✓	✓
Concerts, movie screenings, cultural events	✓	✓	✓	✓	✓	✓	✓	✓
Exhibitions/demonstrations	✓	✓	✓	✓	✓	✓	✓	✓
Festivals, fetes, carnivals, circuses	✓				✓	✓	✓	✓
Hang-gliding	✓		✓		✓			
Helicopter landings as part of an approved filming project, Council operation, special event or for emergency purposes (e.g. repair of nearby properties) subject to zoning & legislative requirements	✓	✓	✓	✓	✓	✓	✓	✓
Landcare activities, (bridges, boardwalks, viewing platforms, tracks, steps, seating, plantings in parks)	✓	✓	✓	✓	✓	✓	✓	✓
Large scale gatherings	✓		✓	✓	✓	✓	✓	✓
Markets and car boot sales						✓	✓	✓
Motorhomes and caravans - overnight stays on constructed carparks (self-contained units only)					✓	✓	✓	✓
Orienteering and rogaining events	✓		✓	✓	✓	✓	✓	✓
Private group activities on a booked site (e.g. family reunion, parties)					✓	✓	✓	✓
Professional fireworks displays (subject to D.L.I. & Dangerous Goods permits)	✓		✓	✓	✓	✓	✓	✓
Skate/rollerblade competitions						✓	✓	✓
Special events (e.g. concerts, galas, rodeos, club musters, markets, car boot sales)	✓		✓	✓	✓	✓	✓	✓

Codes - Nb (bushland), Nwe (wetland), Ne (escarpment), Nwa (watercourse), Nf (foreshore), S (sportsground), P (park), G (general community use)

Enquiries regarding activities on Community Land should be directed initially to Council's Customer Service Centre – ph 4921 0333.

Note:- Council does not favour removal of native vegetation or fauna habitat within any land categorised as 'Natural Area' in order to conduct any of the activities above.

Lake Macquarie City Council

Table 3 – Activities that are Prohibited

Activities - Prohibited	Nb	Nwe	Ne	Nwa	Nf	S	P	G
Amateur fireworks displays	✓	✓	✓	✓	✓	✓	✓	✓
Any activity that may be considered by an authorised Council officer to be dangerous to other users, or that would compromise the core objectives for the land category.	✓	✓	✓	✓	✓	✓	✓	✓
Any activity undertaken contrary to a notice on the land	✓	✓	✓	✓	✓	✓	✓	✓
Asset Protection Zone creation for any proposed development on adjoining land	✓	✓	✓	✓	✓	✓	✓	✓
Fires, unless specifically approved by Council	✓	✓	✓	✓	✓	✓	✓	✓
Golf and practice golf	✓	✓	✓	✓	✓	✓	✓	✓
Helicopter landings not authorised in Table 2	✓	✓	✓	✓	✓	✓	✓	✓
Placing fill on the land, unless specifically approved by Council (usually will require development consent)	✓	✓	✓	✓	✓	✓	✓	✓
Removing bush rocks or endemic plant or animal species from the land (unless with consent)	✓	✓	✓	✓	✓			
Sale of motor vehicles	✓	✓	✓	✓	✓	✓	✓	✓
Trail, trike or quad bike, or unregistered vehicle use on the land	✓	✓	✓	✓	✓	✓	✓	✓

Codes - Nb (bushland), Nwe (wetland), Ne (escarpment), Nwa (watercourse), Nf (foreshore), S (sportsground), P (park), G (general community use)

Enquiries regarding activities on Community Land should be directed initially to Council's Customer Service Centre – ph 4921 0333.

Appendix 8 Dog Exercise Areas in Lake Macquarie LGA – 2010

Council has allocated a number of parks and reserves in the LM LGA that can be used to exercise dogs off the leash.

Signs at each site identify the section of each park or reserve that can be used, and whether time restrictions apply. At the time of preparation of this PoM, the current leash-free sites are:

Suburb	Location	Available times
Barnsley	Taylor Park (part)	Sunrise to 10am, weekdays
Belmont North	Lenaghan Oval (part)	Sunrise to 10am, weekdays
Blackalls Park	Blackalls Park reserve	All times
Blacksmiths	Dobinson Reserve	All times
Blacksmiths	Nine Mile Beach (part)	All times
Bolton Point	Reserve off Bay & Quigley Roads	All times
Bonnells Bay	Pendlebury Park	All times
Booragul	Foreshore Reserve (part)	All times
Buttaba	Foreshore Reserve (part)	All times
Cardiff	No 3 Oval	Sunrise to 10am, weekdays
Caves Beach	Hams Beach (part)	All times
Charlestown	Reserve off Dudley Road & Bula Street	All Times except when netball in progress
Coal Point	Gurranba Reserve	All times
Croudace Bay	T.H. Halton Park – Part A	Sunrise to 10am daily & 4:30 pm to sunset Mon to Fri excluding Public Holidays
Croudace Bay	T H Halton Park – Part B	All times
Dora Creek	Douglass Street, beside oval	Sunrise to 10am weekdays
Gateshead	Allen Davis Field	Sunrise to 10am, weekdays
Marks Point	Docker street reserve	All times
Morisset	Bernie Goodwin Oval (part)	Sunrise to 10am, weekdays
Rathmines	Rathmines Park (part)	All times, unless area booked for a circus or community event
Redhead	Redhead Beach (part)	All times
Redhead	Molly O'Connor Park	All times
Speers Point	Speers Point Park (part)	All times
Swansea	Thomas Humphries Park	All times
Toronto	Lions Park	Sunrise to 10am, except market days (3 rd Sunday each month)
Toronto	Hampton Street reserve	All times
Valentine	Ruston Avenue reserve	All times
West Wallsend	Gregory Park	Sunrise to 10am weekdays
Windale	Bahloo Reserve	Sunrise to 10am weekdays
Wyee	Wyee Oval	Sunrise to 10am weekdays

Council will review the Dog Exercise Areas Policy from time to time, which may lead to deletions from, or additions to this list, or to the allowable times. Refer to the Council's website for the most current list of dog exercise areas in LM. The current Dog Exercise Areas Policy is available on Council's website, www.lakemac.com.au click on 'Council' then 'Policies and Publications'.

Appendix 9 References & Supporting Documents

References

AWACS - Australian Water and Coastal Studies Pty Ltd (1995) Lake Macquarie Estuary Process Study - Volume 1: Report. Report prepared for Lake Macquarie City Council, Unpublished.

Benson, D. (1986) The vegetation of the Gosford and Lake Macquarie 1:100 000 vegetation map sheet. *Cunninghamia* 1(3): 339-349

Clouston (1994) Draft Lake Macquarie Recreation and Open Space Plan. Report prepared for City of Lake Macquarie. Unpublished.

Crown Lands Act 1989 No.6 (as amended)

DoP – Department of Planning (1991). Urban Bushland: Management Guidelines. Department of Planning, Sydney.

Environmental Planning & Assessment Act 1979

Fisheries Habitat Management Plan

Fisheries Management Act 1994

Forsite (1989) Conservation and Recreation Study: Green Point Estate. Unpublished.

WBM Oceanics (1997). Lake Macquarie Estuary Management Plan. Lake Macquarie City Council.

Lake Macquarie City Council State of the Environment Report. Produced annually.

Lake Macquarie City Council Management Plan and Budget. LMCC. Produced annually.

Lake Macquarie City Council Fees & Charges Schedule. Produced Annually.

LEP Practice Note PN 06-002 – Preparing LEPs using the standard instrument: standard zones
NSW Department of Planning

Local Government Act 1993 (as amended)

Murray (1998). Lake Macquarie Research Grant Project 94-8 – Forest Owl habitats in Lake Macquarie City, in press.

National Parks and Wildlife Act 1974

Lake Macquarie City Council

Planning NSW (2001) Planning for Bushfire Protection: A Guide for Council's Planners, Fire Authorities & Home Owners
Premier's Taskforce Report

Story, R., Galloway, R.W., van de Graaff, R.H.M. & Tweedie, A.D. (1963) General Report on the lands of the Hunter Valley. Land Research Series No.8 CSIRO, Melbourne.

Suters Architects Snell (1993) City of Lake Macquarie Heritage Study - Volume 1: Report.
Report prepared for Lake Macquarie City Council, Unpublished.

SWC - Shortland Wetland Centre (1998) The Lake Macquarie Wetlands Management Study,
Shortland Wetland Centre Consultancy, for Powercoal.

Threatened Species Act 1995

Winning, G. (1990) Lake Macquarie Natural Areas Study - A conservation study of the remnant natural areas in Lake Macquarie City. The Wetlands Centre, Lake Macquarie Research Grant Project 90-1

Supporting Documents

The following documents provide further reference detail for land contained within this PoM. Lake Macquarie City Council's approach to management of community land will be consistent with the principles and recommendations outlined in these documents:

- Bushland Corridors Mapping
- Jewells Wetland: Catchment Management Strategy
- Lifestyle 2020 – A Strategy for Our Future
- Lake Macquarie City Wide Vegetation, Fauna Habitat and Biodiversity Mapping Project
- Lake Macquarie Bush Fire Risk Management Plan – 2001
- Lake Macquarie Streambank and Foreshore Planting Guide 2000 – LMCMC
- Lake Macquarie Recreation and Open Space Plan – CLOUSTON 1997
- Lower Hunter Regional Strategy 2006-31 – NSW Department of Planning
- Planning for Bushfire Protection 2001 – Department of Planning NSW
- Planning Guidelines for Walking and Cycling (2004) NSW Government
- Premier's Taskforce Report
- Single species study concerning the plant *Tetratheca juncea*
- Technical Report for Lifestyle 2020: Part 1 – City Wide Environmental Strategy
- The Lake Macquarie Wetlands Management Study
- The Lake Macquarie Coastline Management Plan
- The Lake Macquarie Estuary Management Plan
- The Lake Macquarie Stormwater Management Plan
- The Lake Macquarie Biodiversity Project
- The People & Parks Foundation (2008) *The Value of Parks: Inspire Refresh Conserve Protect Play*
- Outdoor Recreation and Open Space: Planning Guidelines for Local Government (1992) Department of Planning
- Urban Bushland: Management Guidelines 1991 – Department of Planning

Appendix 10

Abbreviations and Glossary

Abbreviation	Details
Aeolian	Wind-borne
Aesthetic	Appreciation of the beautiful
Algae	Simple aquatic plants, often microscopic
Algal Blooms	Rapid growth of algae in surface waters often due to increases in temperature and nutrients such as nitrogen and phosphorus
Amenity	Cumulative aspects that define the character of an area
Approval	Approval from the relevant Council Officer through delegated authority of Council
APZ	Asset Protection Zones
Arboreal	Living in trees
Asset Protection Zone	A fire protection zone between a bush fire hazard and physical assets – refer NSW Rural Fire Service
Biodiversity	The variety of all life forms, comprising genetic diversity (within species), species diversity and ecosystem diversity
Catchment	The area of land from which water, stormwater or sewage drains into a specific water body (Lake, stream, lagoon, etc.)
ch., Ch.	Chapter
City	Lake Macquarie Local Government Area
Community Land	Land retained for public use such as a public park
CL Act	NSW Crown Lands Act 1989 No 6 (as amended)
DECC	Department of Environment and Climate Change NSW
Degradation	Any decline in the quality of natural resources – commonly resulting from human activities
DCP	Development Control Plan
Development Control Plan (DCP)	A plan prepared by a local council to provide more detailed development controls and guidelines to accompany a local environmental plan
DLI	Department of Labour and Industry
Ecologically Sustainable Development (ESD)	Development that improves the total quality of life, both now and in the future, in a way that maintains the ecological processes on which life depends
Ecosystem	A community composed of plants and animals which, together with its physical environment, functions as a unit
Edaphic	Influenced by conditions of soil or substratum
Edge Effect	Tendency to have greater variety & density of organisms in the boundary zone between communities
EIS	Environmental Impact Statement
Emissions	Gaseous or liquid discharge, or noise, given out by a source
Endangered Species	Those likely to become extinct unless action is taken to remove the factors that threaten their survival
Environmentally Sensitive Area	Land that is subject to an environmental constraint or land that is valued because it supports an important ecosystem
EPA	Environmental Protection Agency
EP&A Act	NSW Act that governs landuse development & work
ESCP	Erosion & Sediment Control Plan

Lake Macquarie City Council

Abbreviation	Details
Estuary	Tidal water bodies located behind beach foredunes
Exotic Species	An introduced species
Fauna	The animals peculiar to a country, area, specified environment or period
Feral Animal	A wild exotic animal, usually a domesticated animal which has become wild
Flora	The plants peculiar to a country, area, specified environment or period
Formal Recreation	Recreation that has an organised format
Fragmentation (habitat/ecosystem)	The division of natural areas by vegetation clearance for human land use, isolating the remnants and the species within them and limiting genetic flow
Genus	Taxonomic category of animals or plants with common structural characteristics
Groundwater	Refers to all water which occurs within the hydrologic cycle below the land surface
Habitat	The places in which an organism lives and grows. Many marine and estuarine organisms require different habitat at different stages of their lives
Heritage	Those places, objects and indigenous languages that have aesthetic, historical, scientific or social significance or other special values for future generations as well as for the community today.
<i>in absentia</i>	In absence [Latin]
Indigenous Species	A species forming part of the natural biological diversity of a place
Informal Recreation	Recreation that has no organised format
Issues	The opportunities & problems of the day
Land Degradation	Refers to the decline of the condition or quality of land as a consequence of misuse or overuse
LEP	Local Environmental Plan
LM LGA	Lake Macquarie Local Government Area
LG Act	Local Government Act 1993 (as amended)
LG Regs	Local Government (General) Regulation 2005
LM	Lake Macquarie
LMCC	Lake Macquarie City Council
Local Environmental Plan (LEP)	A plan formulated by local government relating to the local government area; it is preceded by an environmental study and it sets out the land use allowed by zones; it must be consistent with any relevant regional environmental plans (REP) and State Environmental Planning Policies (SEPPs)
Manner of Assessment	Manner in which Council proposes to assess its performance
Means of Achievement	Action (under LG Act) to implement performance targets
Microclimate	The climate within a very small area or in a particular habitat
Minimum Viable Area	Native vegetation is self-regulating & relatively free from disturbance (except for the edge)
Minimum Viable Population	The size of the smallest isolated population, for any given species in any given habitat, which is required for the species to survive the foreseeable effects of demographic, environmental & genetic stochasticity (events), & natural catastrophes

Lake Macquarie City Council

Abbreviation	Details
Monitoring	Ongoing survey of environmental conditions
NPWS	NSW National Parks & Wildlife Service
Nutrients	Compound required for growth. Nitrogen and phosphorus are the most common nutrients required by plants
Objective	Statement of direction (that is specific, measurable & achievable)
Operational Land (OL)	Land held as a temporary asset or as an investment, land which facilitates the carrying out by a council of its functions or land which may not be open to the general public, such as a works depot or a council garage
Performance targets	Strategies (under LG Act) that organise a response to values
PoM	Plan of Management
Propagules	Any spore, seed, fruit or other part of a plant or microorganism capable of producing a new plant & used as a means of dispersal
Public Land	Is any land (including public reserves) vested in or under the control of the council
Rec	Recreation
Recovery Plan	Is a recovery plan under Part 4 of the <i>Threatened Species Conservation Act 1995</i> or under Division 5 of Part 7A of the <i>Fisheries Management Act 1994</i>
Remnant Bushland	A small fragmented or isolated portion of bushland vegetation, which once covered a larger area before undergoing clearing disturbance (e.g. human land use)
Res	Reserve
Riparian	Frequenting, growing on, or living on the banks of streams or rivers
S.	Section
SEPP	State Environmental Planning Policy
SIS	Species Impact Study
SOE	State of the Environment Report
Species	Generally regarded as a group of organisms that resemble each other to a greater degree than members of other groups and that form a reproductively isolated group that will not normally breed with members of another group
Stormwater	Rainwater which runs off urban and agricultural catchments, often carrying rubbish, animal droppings, sewage overflows, grass clippings and heavy metals from car exhausts. This untreated water is carried in stormwater channel and discharges directly into creeks, rivers, the harbour and the ocean
Threat Abatement Plan	Is a threat abatement plan under Part 5 of the <i>Threatened Species Conservation Act 1995</i> or under Division 5 of Part 7A of the <i>Fisheries Management Act 1994</i>
Total Catchment Management	Resource & land management based on entire drainage basins or systems
Understorey	Vegetation layer between tree canopy & the ground cover in a forest or wood, composed of shrubs & small trees
Urban Runoff	The drainage of water from streets, houses, parks & all urban areas that contains pollutants from litter & oil to excess nutrients
Urbanisation	The movement of landuse from less intensive forms to more intensive

Plan of Management for Community Land 2011 Version 3

Adopted 28th November 2011

Abbreviation	Details
	forms. Bushland becomes agricultural which then becomes residential and industrial landuses
Values	The things that make it important & special
Waste	Any material which has not been fully utilised
Wetland	Habitat where the influence of groundwater has resulted in development of plant or animal communities adapted to aquatic or intermittently wet conditions. Wetlands include tidal flats, shallow sub tidal areas, swamps, marshes, wet meadows, bogs and similar areas
Wildlife/Habitat Corridors	Corridors of vegetation linking fragmented or isolated habitat areas; providing transport linkages for fauna with home ranges extending further than their immediate remnant vegetation area

Appendix 11 Plans

SUBURB NAME	MAP NO	SUBURB NAME	MAP NO
ADAMSTOWN	125	BRIGHTWATERS	71
ADAMSTOWN HEIGHTS	125	BRIGHTWATERS	72
ARCADIA VALE	83	BUTTABA	82
ARGENTON	91	BUTTABA	83
ARGENTON	92	CAMERON PARK	75
ARGENTON	104	CAMERON PARK	76
ARGENTON	105	CAMERON PARK	77
AWABA	51	CAMERON PARK	90
AWABA	66	CAMERON PARK	91
AWABA	67	CAMS WHARF	100
AWABA	69	CARDIFF	104
AWABA	80	CARDIFF	105
AWABA	81	CARDIFF	116
AWABA	82	CARDIFF	117
AWABA	83	CARDIFF HEIGHTS	116
BALCOLYN	70	CARDIFF HEIGHTS	117
BALCOLYN	71	CARDIFF SOUTH	105
BALMORAL	82	CARDIFF SOUTH	106
BALMORAL	83	CARDIFF SOUTH	117
BARNSLEY	77	CARDIFF SOUTH	118
BARNSLEY	91	CAREY BAY	95
BELMONT	108	CAREY BAY	96
BELMONT	109	CATHERINE HILL BAY	100
BELMONT	120	CATHERINE HILL BAY	101
BELMONT	121	CATHERINE HILL BAY	102
BELMONT	128	CATHERINE HILL BAY	113
BELMONT NORTH	108	CATHERINE HILL BAY	114
BELMONT NORTH	119	CAVES BEACH	112
BELMONT NORTH	120	CAVES BEACH	113
BELMONT SOUTH	109	CHARLESTOWN	117
BELMONT SOUTH	110	CHARLESTOWN	118
BELMONT SOUTH	121	CHARLESTOWN	125
BELMONT SOUTH	122	CHARLESTOWN	126
BENNETTS GREEN	119	CHARLESTOWN	127
BENNETTS GREEN	120	COAL POINT	96
BENNETTS GREEN	127	COAL POINT	97
BENNETTS GREEN	128	COORANBONG	18
BLACKALLS PARK	66	COORANBONG	19
BLACKALLS PARK	80	COORANBONG	29
BLACKALLS PARK	81	COORANBONG	30
BLACKSMITHS	110	COORANBONG	39
BLACKSMITHS	111	COORANBONG	40
BLACKSMITHS	122	COORANBONG	41
BLACKSMITHS	123	COORANBONG	42
BOLTON POINT	94	COORANBONG	54
BOLTON POINT	95	CRANGAN BAY	101
BONNELLS BAY	56	CRANGAN BAY	102
BONNELLS BAY	57	CROUDACE BAY	107
BONNELLS BAY	71	CROUDACE BAY	108

Lake Macquarie City Council

SUBURB NAME	MAP NO	SUBURB NAME	MAP NO
BOOLAROO	92	DORA CREEK	40
BOOLAROO	104	DORA CREEK	41
BOOLAROO	105	DORA CREEK	54
BOORAGUL	93	DORA CREEK	55
DORA CREEK	70	HOLMESVILLE	76
DUDLEY	126	HOLMESVILLE	77
DUDLEY	127	HOLMESVILLE	91
DUDLEY	128	JEWELLS	119
DUDLEY	131	JEWELLS	120
DUDLEY	132	JEWELLS	128
DUDLEY	133	KAHIBAH	125
EDGEWORTH	90	KAHIBAH	126
EDGEWORTH	91	KILABEN BAY	81
EDGEWORTH	104	KILABEN BAY	82
ELEEBANA	107	KILABEN BAY	95
ELEEBANA	119	KILABEN BAY	96
ELERMORE VALE	104	KILLINGWORTH	63
ELERMORE VALE	116	KILLINGWORTH	64
ERARING	54	KILLINGWORTH	77
ERARING	55	KOTARA	117
ERARING	69	KOTARA	125
ERARING	70	KOTARA SOUTH	117
FASSIFERN	66	KOTARA SOUTH	125
FASSIFERN	80	LAKE MACQUARIE	55
FENNEL BAY	80	LAKE MACQUARIE	56
FENNEL BAY	93	LAKE MACQUARIE	57
FENNEL BAY	94	LAKE MACQUARIE	58
FISHING POINT	82	LAKE MACQUARIE	69
FISHING POINT	83	LAKE MACQUARIE	70
FISHING POINT	96	LAKE MACQUARIE	71
FISHING POINT	97	LAKE MACQUARIE	72
FLORAVILLE	108	LAKE MACQUARIE	80
FLORAVILLE	119	LAKE MACQUARIE	81
FLORAVILLE	120	LAKE MACQUARIE	82
FRAZER PARK	102	LAKE MACQUARIE	83
FREEMANS WATERHOLE	37	LAKE MACQUARIE	84
FREEMANS WATERHOLE	51	LAKE MACQUARIE	85
FREEMANS WATERHOLE	64	LAKE MACQUARIE	93
FREEMANS WATERHOLE	66	LAKE MACQUARIE	94
FREEMANS WATERHOLE	67	LAKE MACQUARIE	95
GARDEN SUBURB	116	LAKE MACQUARIE	96
GARDEN SUBURB	117	LAKE MACQUARIE	97
GATESHEAD	118	LAKE MACQUARIE	98
GATESHEAD	119	LAKE MACQUARIE	99
GATESHEAD	126	LAKE MACQUARIE	100
GATESHEAD	127	LAKE MACQUARIE	101
GLENDALE	104	LAKE MACQUARIE	106
GLENDALE	105	LAKE MACQUARIE	107
GLENDALE	116	LAKE MACQUARIE	108
HIGHFIELDS	125	LAKE MACQUARIE	109
HILLSBOROUGH	117	LAKE MACQUARIE	110

Lake Macquarie City Council

SUBURB NAME	MAP NO	SUBURB NAME	MAP NO
HILLSBOROUGH	118	LAKE MACQUARIE	111
HOLMESVILLE	63		
LAKELANDS	105	NORDS WHARF	100
LAKELANDS	106	NORDS WHARF	101
LITTLE PELICAN	111	PELICAN	110
MACQUARIE HILLS	105	PELICAN	111
MANDALONG	19	PINNY BEACH	99
MANDALONG	21	PINNY BEACH	100
MANDALONG	43	PINNY BEACH	112
MANDALONG	44	PINNY BEACH	113
MANNERING PARK	58	POINT WOLSTONCROFT	85
MARKS POINT	110	RANKIN PARK	116
MARMONG POINT	93	RATHMINES	82
MARMONG POINT	94	RATHMINES	96
MARTINSVILLE	18	REDHEAD	120
MARTINSVILLE	19	REDHEAD	127
MARTINSVILLE	29	REDHEAD	128
MARTINSVILLE	30	REDHEAD	133
MEREWETHER	125	RICHMOND VALE	61
MEREWETHER	131	RYHOPE	51
MINMI	90	RYHOPE	66
MIRRABOOKA	71	SEAHAMPTON	61
MIRRABOOKA	72	SEAHAMPTON	75
MOONEE	101	SEAHAMPTON	76
MOONEE	102	SILVERWATER	71
MORISSET	41	SILVERWATER	85
MORISSET	42	SPEERS POINT	92
MORISSET	43	SPEERS POINT	93
MORISSET	44	SPEERS POINT	105
MORISSET	55	SPEERS POINT	106
MORISSET	56	STOCKRINGTON	61
MORISSET	57	STOCKRINGTON	75
MORISSET	58	SUMMERLAND POINT	72
MORISSET	72	SUNSHINE	71
MORISSET PARK	56	SUNSHINE	72
MORISSET PARK	57	SUNSHINE	85
MORISSET PARK	71	SWANSEA	98
MORISSET PARK	72	SWANSEA	99
MOUNT HUTTON	107	SWANSEA	110
MOUNT HUTTON	118	SWANSEA	111
MOUNT HUTTON	119	SWANSEA	112
MULBRING	61	SWANSEA HEADS	111
MURRAYS BEACH	99	SWANSEA HEADS	112
MURRAYS BEACH	100	SWANSEA HEADS	123
MURRAYS BEACH	112	TERALBA	77
MURRAYS BEACH	113	TERALBA	91
MYUNA BAY	54	TERALBA	92
MYUNA BAY	69	TERALBA	93
MYUNA BAY	83	TINGIRA HEIGHTS	107
NEW LAMBTON	116	TINGIRA HEIGHTS	119
NEW LAMBTON	117	TINGIRA HEIGHTS	120

Lake Macquarie City Council

SUBURB NAME	MAP NO	SUBURB NAME	MAP NO
NEW LAMBTON	125	TORONTO	66
NEW LAMBTON HEIGHTS	116	TORONTO	67
NEW LAMBTON HEIGHTS	117	TORONTO	80
TORONTO	82	WEST WALLSEND	63
TORONTO	94	WEST WALLSEND	75
TORONTO	95	WEST WALLSEND	76
VALENTINE	107	WEST WALLSEND	77
VALENTINE	108	WEST WALLSEND	90
VALENTINE	109	WHITEBRIDGE	125
VALENTINE	119	WHITEBRIDGE	126
VALENTINE	120	WHITEBRIDGE	127
WAKEFIELD	51	WHITEBRIDGE	131
WAKEFIELD	64	WINDALE	118
WAKEFIELD	66	WINDALE	119
WAKEFIELD	80	WINDERMERE PARK	56
WALLSEND	116	WINDERMERE PARK	57
WANGI WANGI	69	WINDERMERE PARK	71
WANGI WANGI	83	WINDERMERE PARK	72
WANGI WANGI	84	WOODRISING	93
WANGI WANGI	97	WOODRISING	94
WANGI WANGI	98	WYEE	44
WARNERS BAY	105	WYEE	45
WARNERS BAY	106	WYEE	58
WARNERS BAY	107	WYEE POINT	44
WARNERS BAY	117	WYEE POINT	57
WARNERS BAY	118	WYEE POINT	58
WARNERS BAY	119	YARRAWONGA PARK	71
WEST WALLSEND	61		



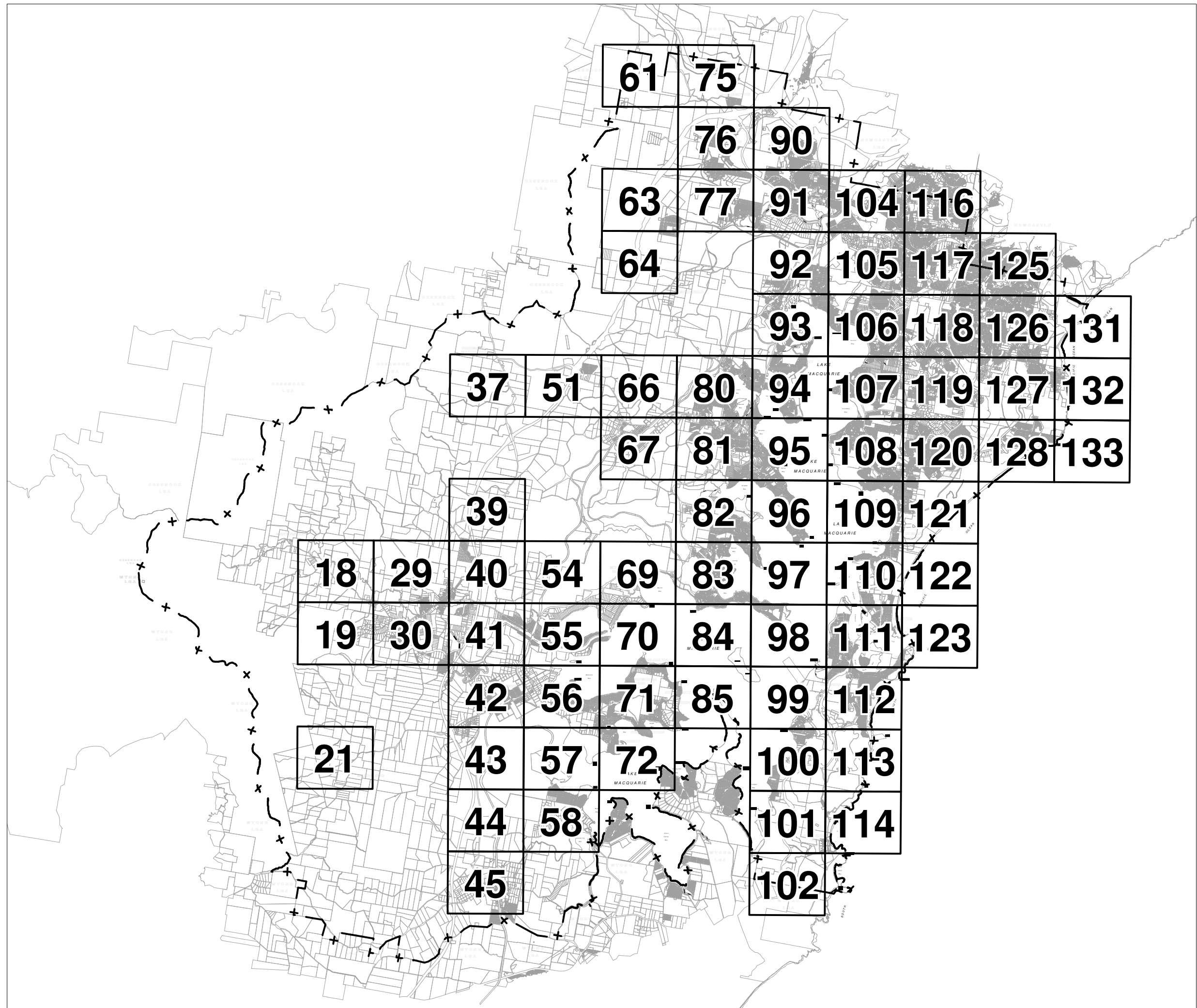
PLAN OF MANAGEMENT FOR COMMUNITY LAND

COMMUNITY LAND CATEGORIES KEYMAP



Projection: GDA 1994
Zone 56

Project number: PROJECTS/LIS/2008/1023	Version: Adopted
Map name: Adopted/PDF/KEYMAP.PDF	Adopted on: 28 November 2011





PLAN OF MANAGEMENT FOR COMMUNITY LAND

COMMUNITY LAND CATEGORIES

LEGEND

CATEGORIES

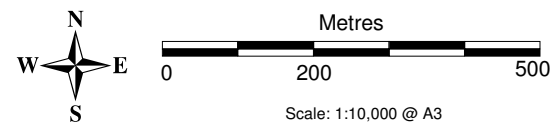
- Natural Area
- Park
- Sportsground
- General Community Use

OTHER

- Area of Cultural Significance
- Crown Land
- Suburbs

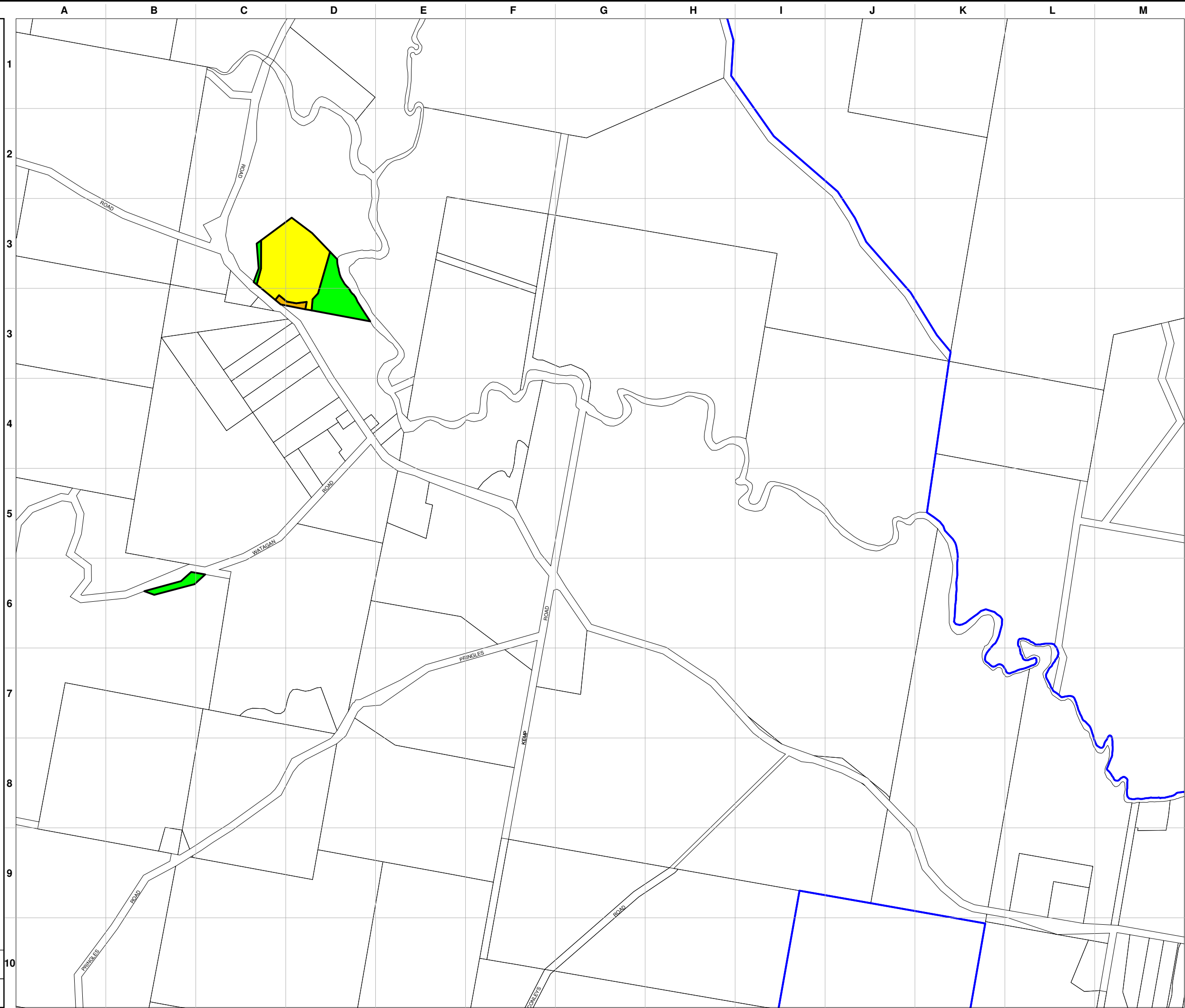
SHEET INDEX

+		
	18	29
	19	30



Projection: GDA 1994
Zone 56

Project number: LIS/2008/1023	Version: Adopted
Map name: ONGOING/PDF/CLC_MAP_18.PDF	Adopted on: 28 November 2011









PLAN OF MANAGEMENT FOR COMMUNITY LAND




COMMUNITY LAND CATEGORIES

LEGEND

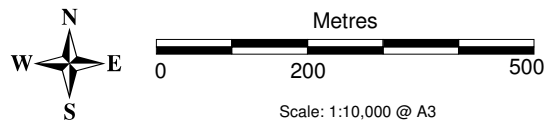
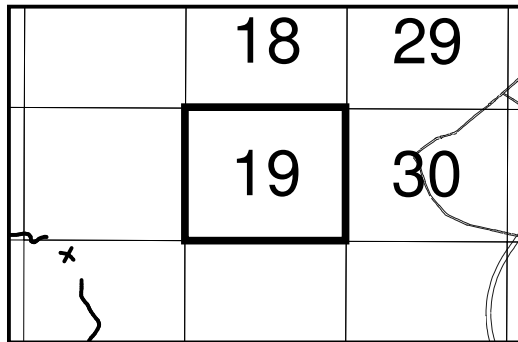
CATEGORIES

-  Natural Area
-  Park
-  Sportsground
-  General Community Use

OTHER

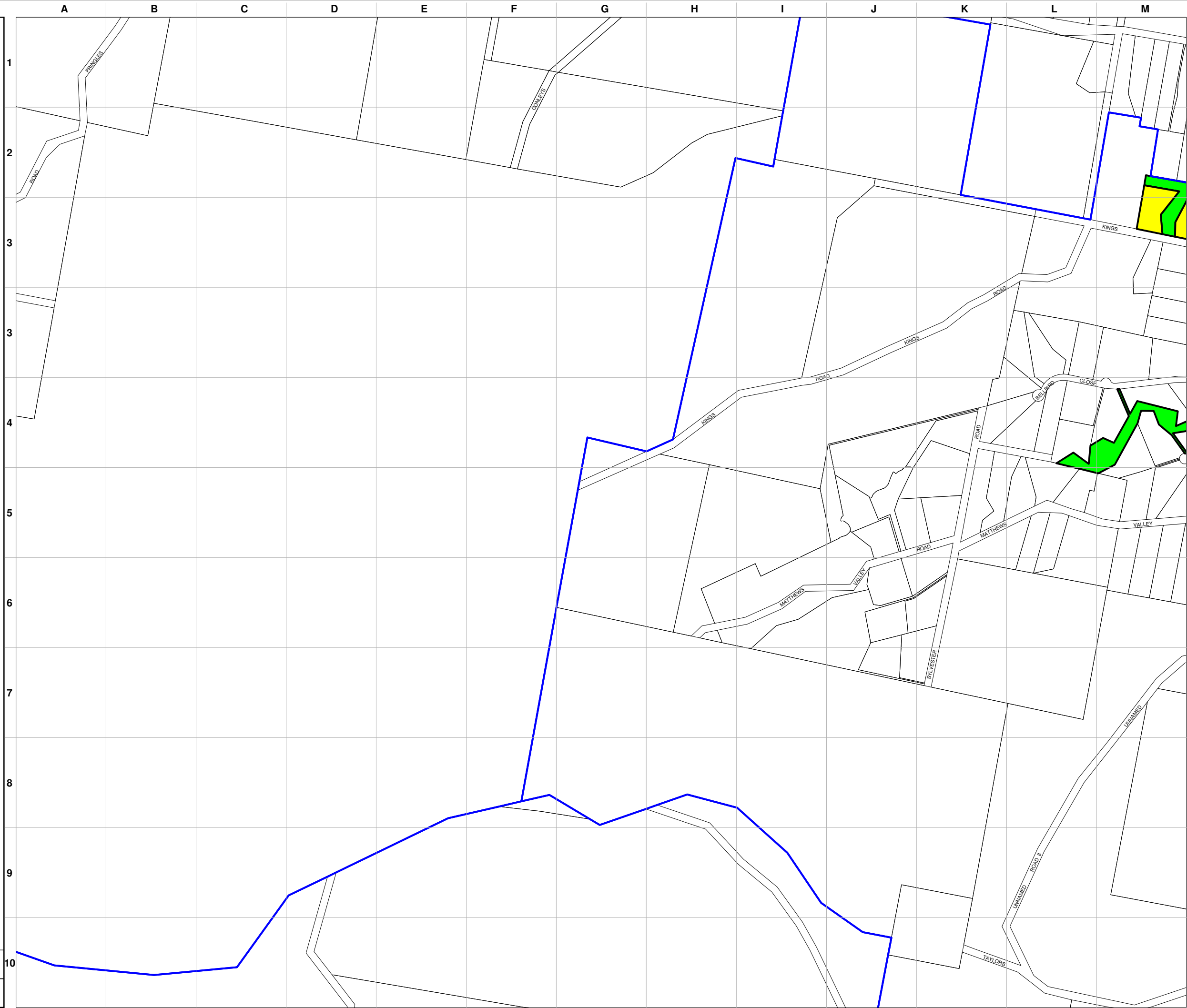
-  Area of Cultural Significance
-  Crown Land
-  Suburbs

SHEET INDEX



Projection: GDA 1994
Zone 56

Project number: LIS/2008/1023	Version: Adopted
Map name: ONGOING/PDF/CLC_MAP_19.PDF	Adopted on: 28 November 2011









PLAN OF MANAGEMENT FOR COMMUNITY LAND




COMMUNITY LAND CATEGORIES

LEGEND

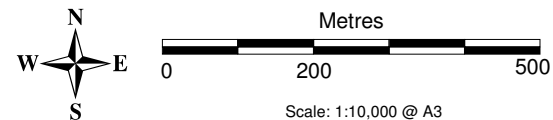
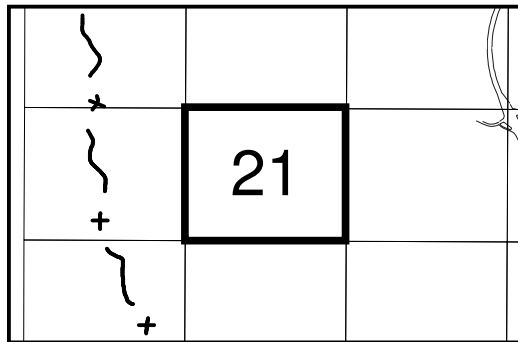
CATEGORIES

-  Natural Area
-  Park
-  Sportsground
-  General Community Use

OTHER

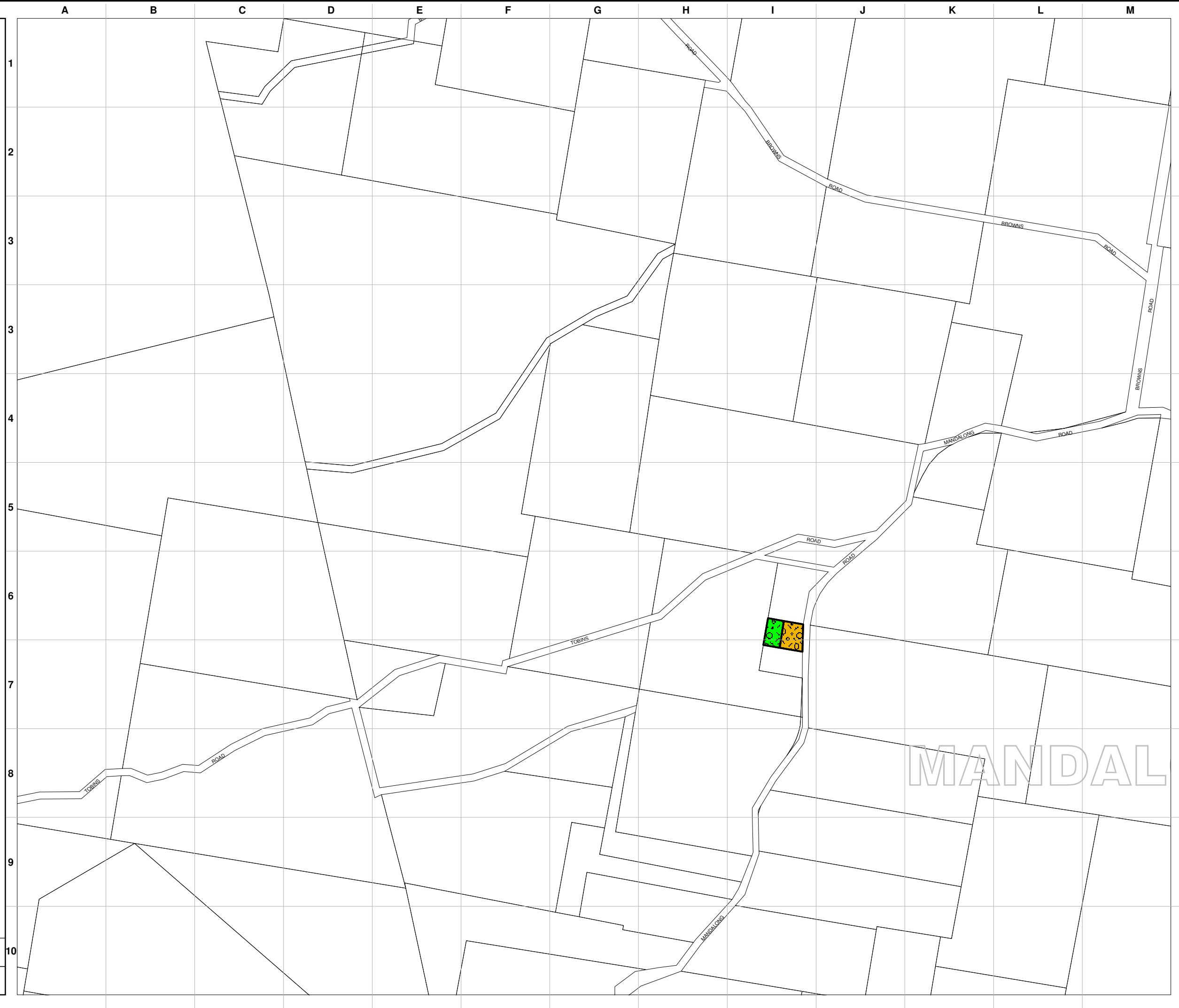
-  Area of Cultural Significance
-  Crown Land
-  Suburbs

SHEET INDEX



Projection: GDA 1994
Zone 56
Scale: 1:10,000 @ A3

Project number: LIS/2008/1023	Version: Adopted
Map name: ONGOING/PDF/CLC_MAP_21.PDF	Adopted on: 28 November 2011



MANDAL







PLAN OF MANAGEMENT FOR COMMUNITY LAND




COMMUNITY LAND CATEGORIES

LEGEND

CATEGORIES

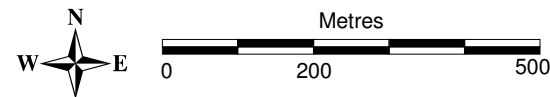
-  Natural Area
-  Park
-  Sportsground
-  General Community Use

OTHER

-  Area of Cultural Significance
-  Crown Land
-  Suburbs

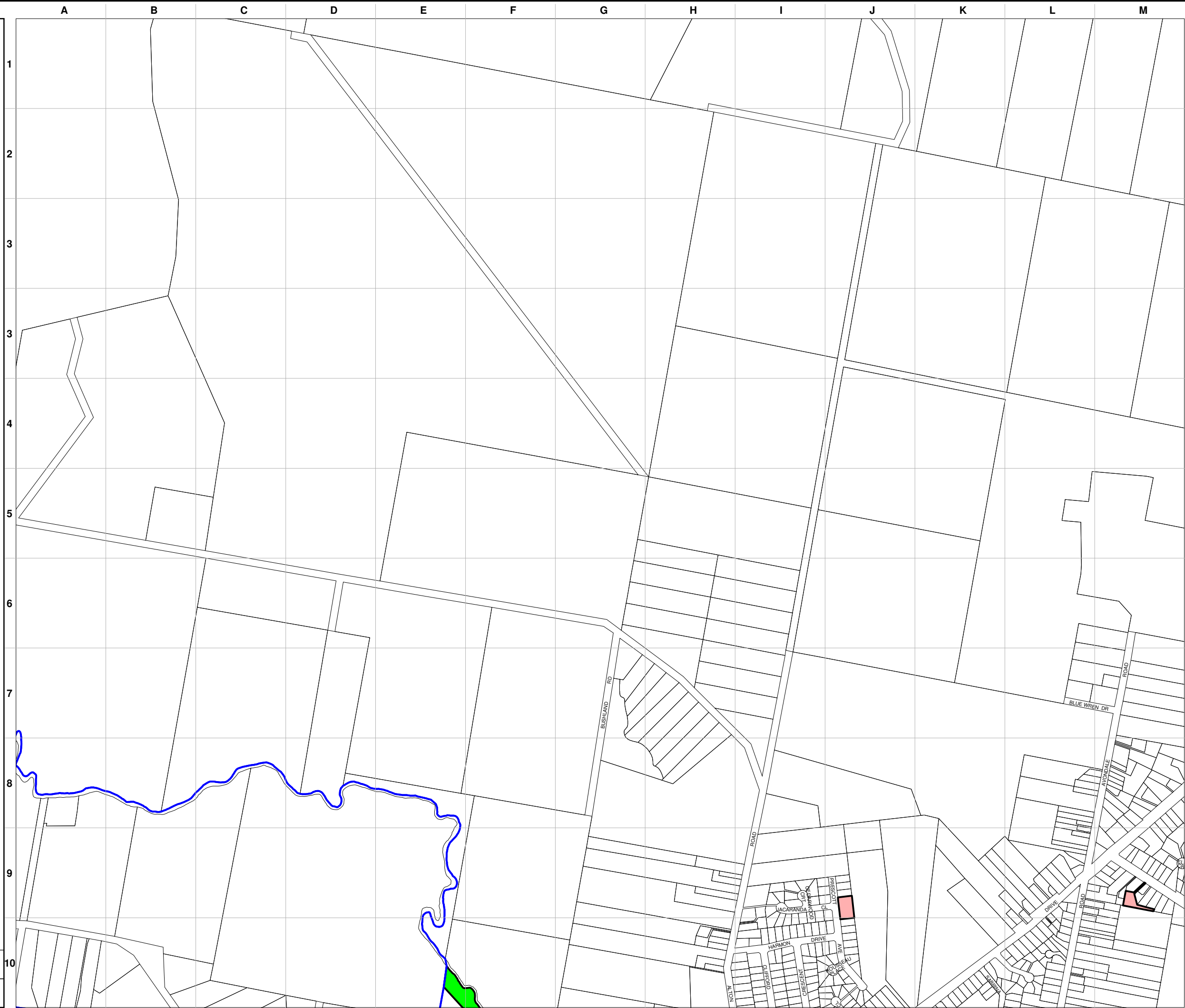
SHEET INDEX

		39
18	29	40
19	30	41



Projection: GDA 1994 Zone 56

Project number: LIS/2008/1023	Version: Adopted
Map name: ONGOING/PDF/CLC_MAP_29.PDF	Adopted on: 28 November 2011








PLAN OF MANAGEMENT FOR COMMUNITY LAND




COMMUNITY LAND CATEGORIES

LEGEND

CATEGORIES

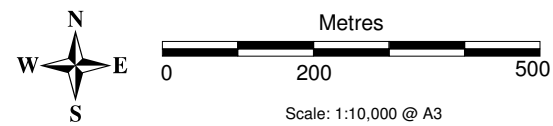
-  Natural Area
-  Park
-  Sportsground
-  General Community Use

OTHER

-  Area of Cultural Significance
-  Crown Land
-  Suburbs

SHEET INDEX

18	29	40
19	30	41
		42

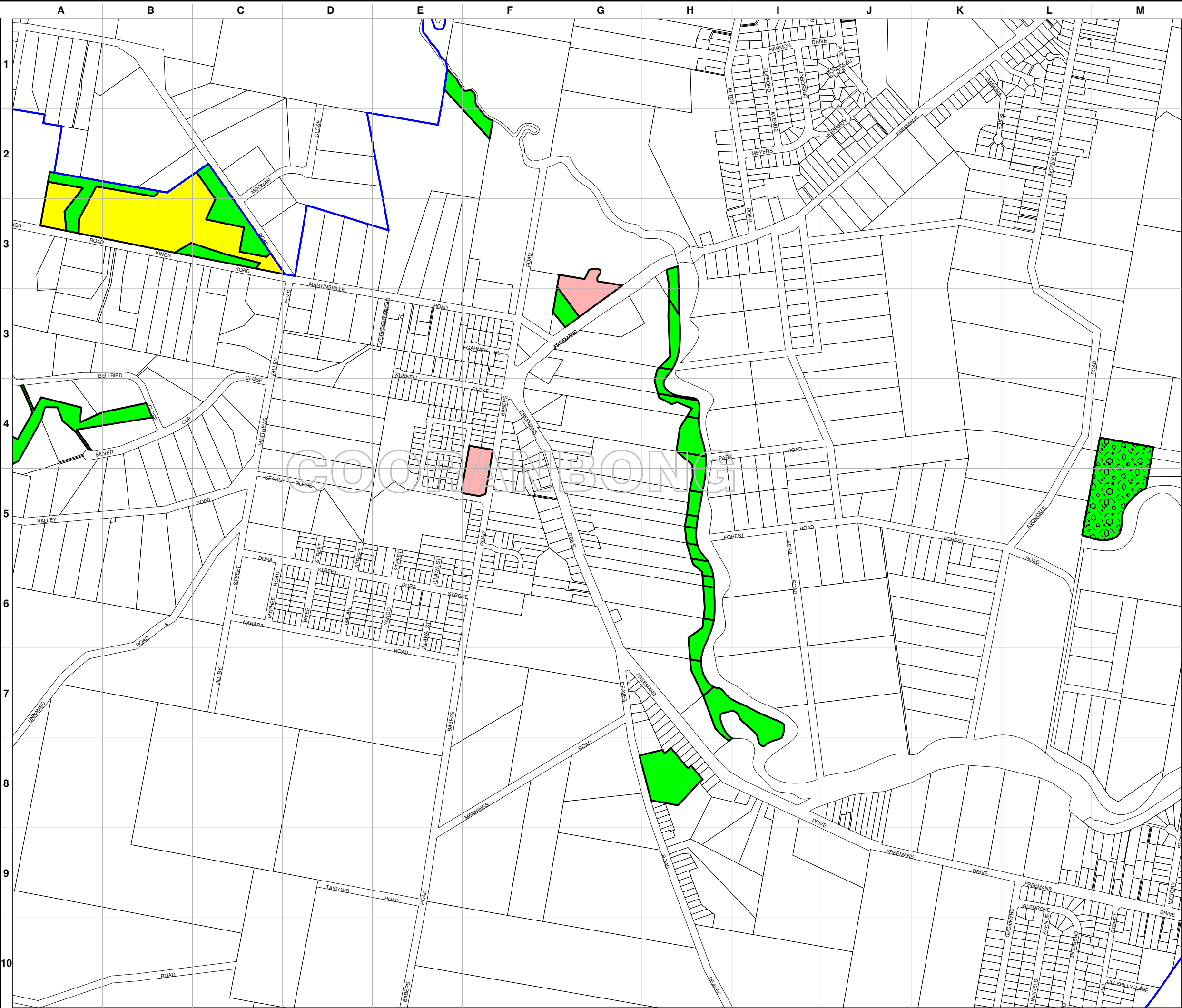


Project number:
LIS/2008/1023

Version:
Adopted

Map name:
ONGOING/PDF/CLC_MAP_30.PDF

Adopted on:
28 November 2011








PLAN OF MANAGEMENT FOR COMMUNITY LAND




COMMUNITY LAND CATEGORIES

LEGEND

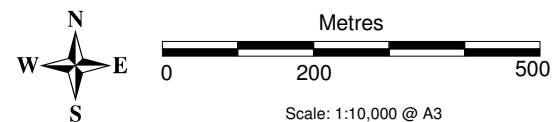
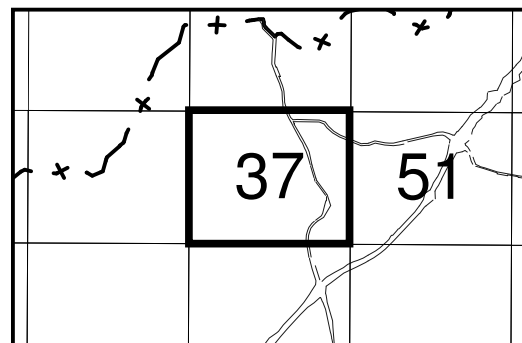
CATEGORIES

-  Natural Area
-  Park
-  Sportsground
-  General Community Use

OTHER

-  Area of Cultural Significance
-  Crown Land
-  Suburbs

SHEET INDEX



Projection: GDA 1994
Zone 56

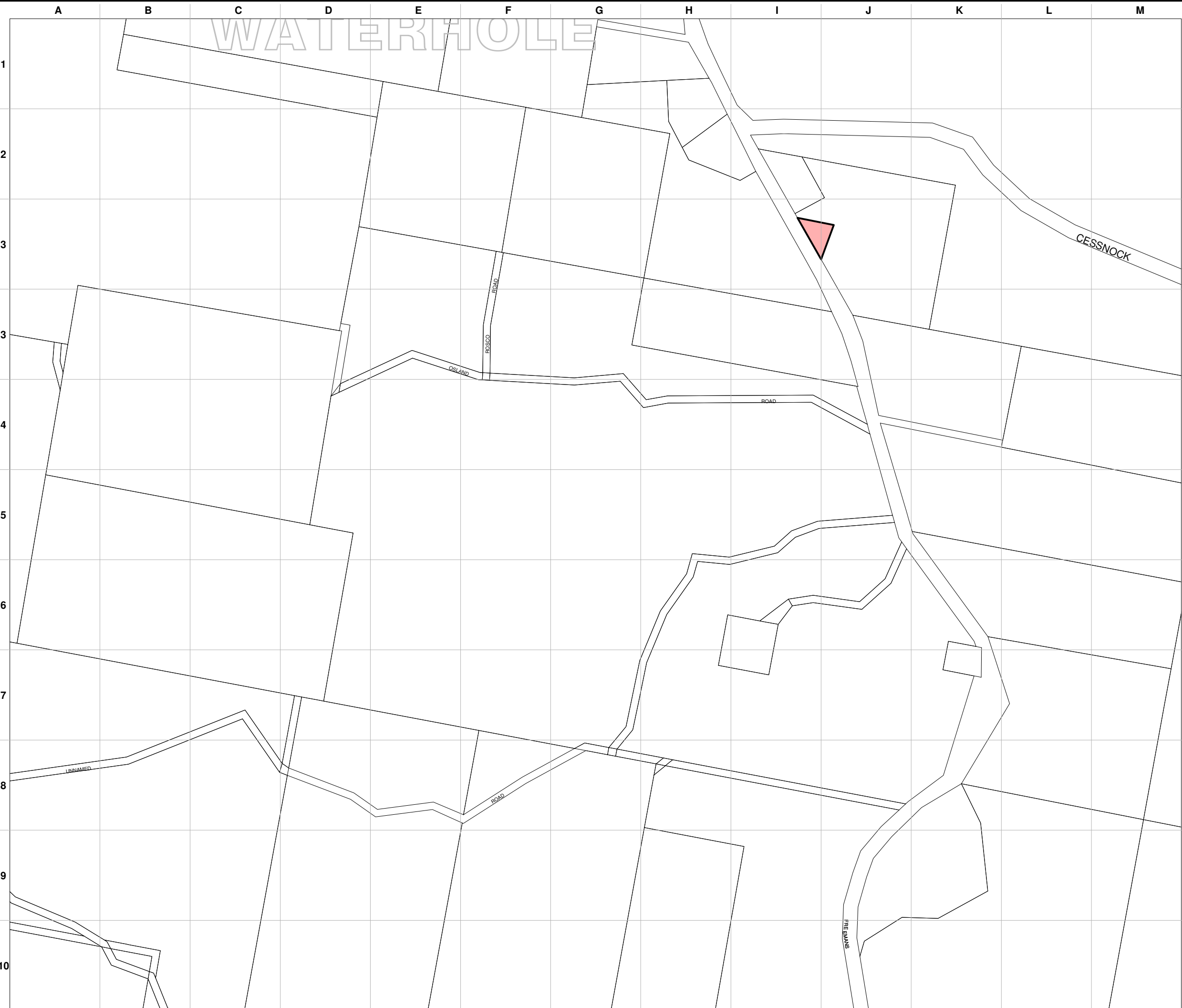
Scale: 1:10,000 @ A3

Project number:
LIS/2008/1023

Map name:
ONGOING/PDF/CLC_MAP_37.PDF

Version:
Adopted

Adopted on:
28 November 2011





PLAN OF MANAGEMENT FOR COMMUNITY LAND

COMMUNITY LAND CATEGORIES

LEGEND

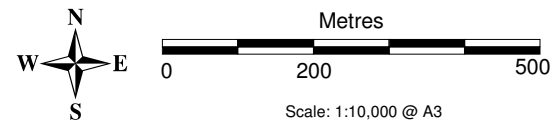
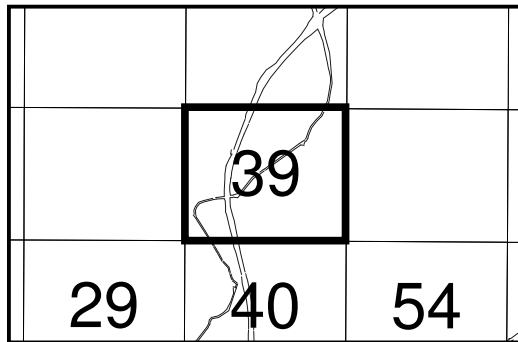
CATEGORIES

- Natural Area
- Park
- Sportsground
- General Community Use

OTHER

- Area of Cultural Significance
- Crown Land
- Suburbs

SHEET INDEX



Projection: GDA 1994
Zone 56

Scale: 1:10,000 @ A3

Project number: LIS/2008/1023	Version: Adopted
Map name: ONGOING/PDF/CLC_MAP_39.PDF	Adopted on: 28 November 2011





PLAN OF MANAGEMENT FOR COMMUNITY LAND

COMMUNITY LAND CATEGORIES

LEGEND

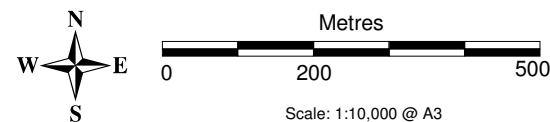
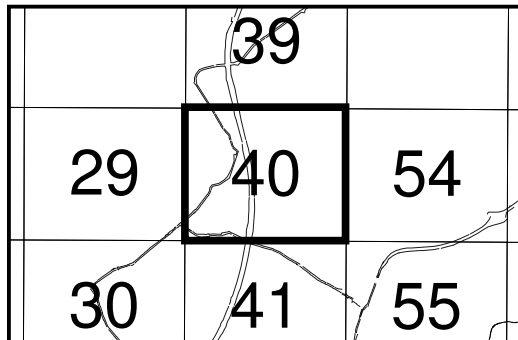
CATEGORIES

- Natural Area
- Park
- Sportsground
- General Community Use

OTHER

- Area of Cultural Significance
- Crown Land
- Suburbs

SHEET INDEX



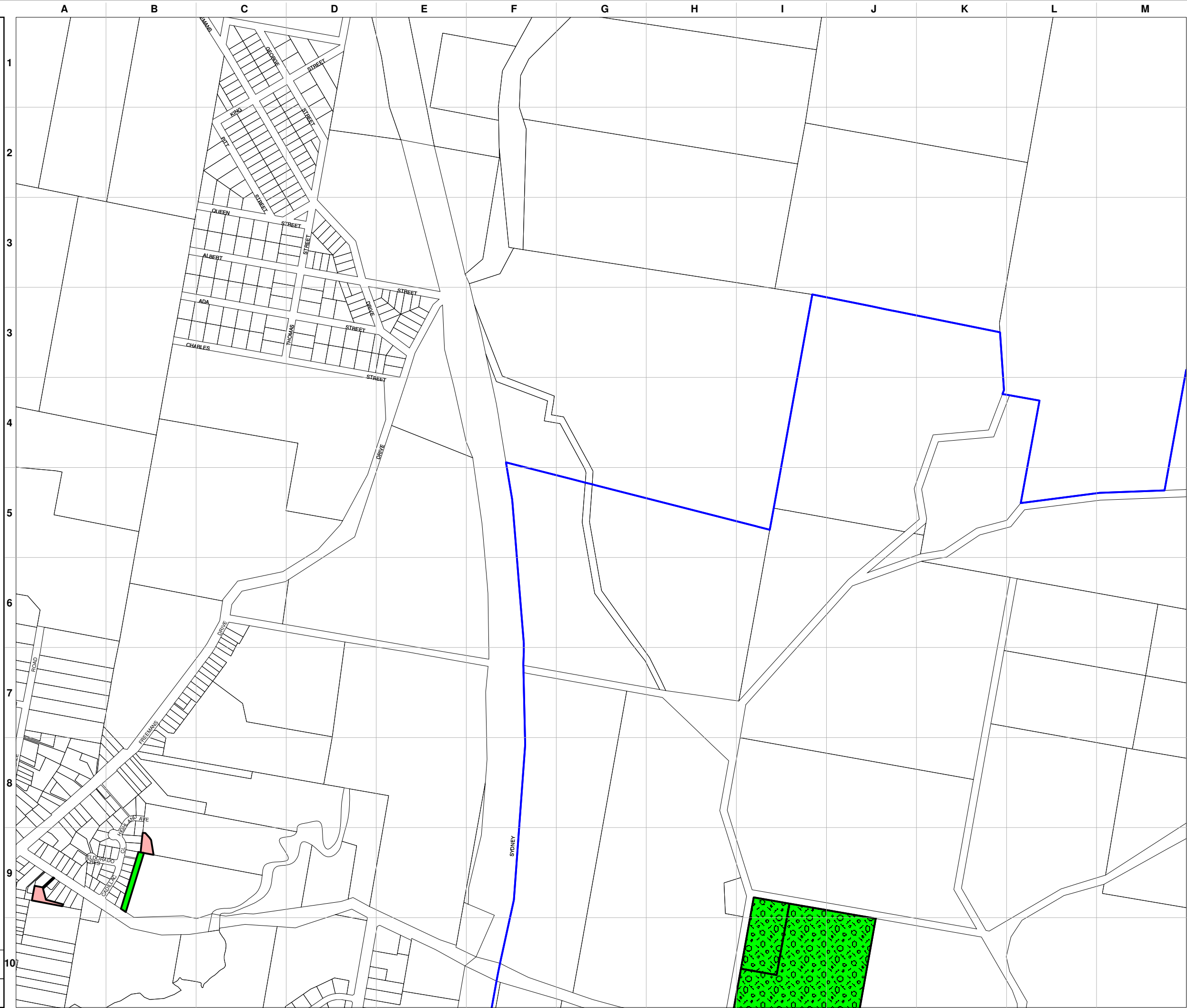
Projection: GDA 1994
Zone 56

Project number:
LIS/2008/1023

Version:
Adopted

Map name:
ONGOING/PDF/CLC_MAP_40.PDF

Adopted on:
28 November 2011








PLAN OF MANAGEMENT FOR COMMUNITY LAND




COMMUNITY LAND CATEGORIES

LEGEND

CATEGORIES

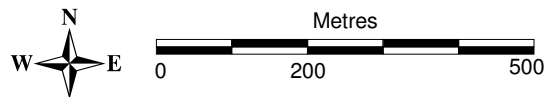
-  Natural Area
-  Park
-  Sportsground
-  General Community Use

OTHER

-  Area of Cultural Significance
-  Crown Land
-  Suburbs

SHEET INDEX

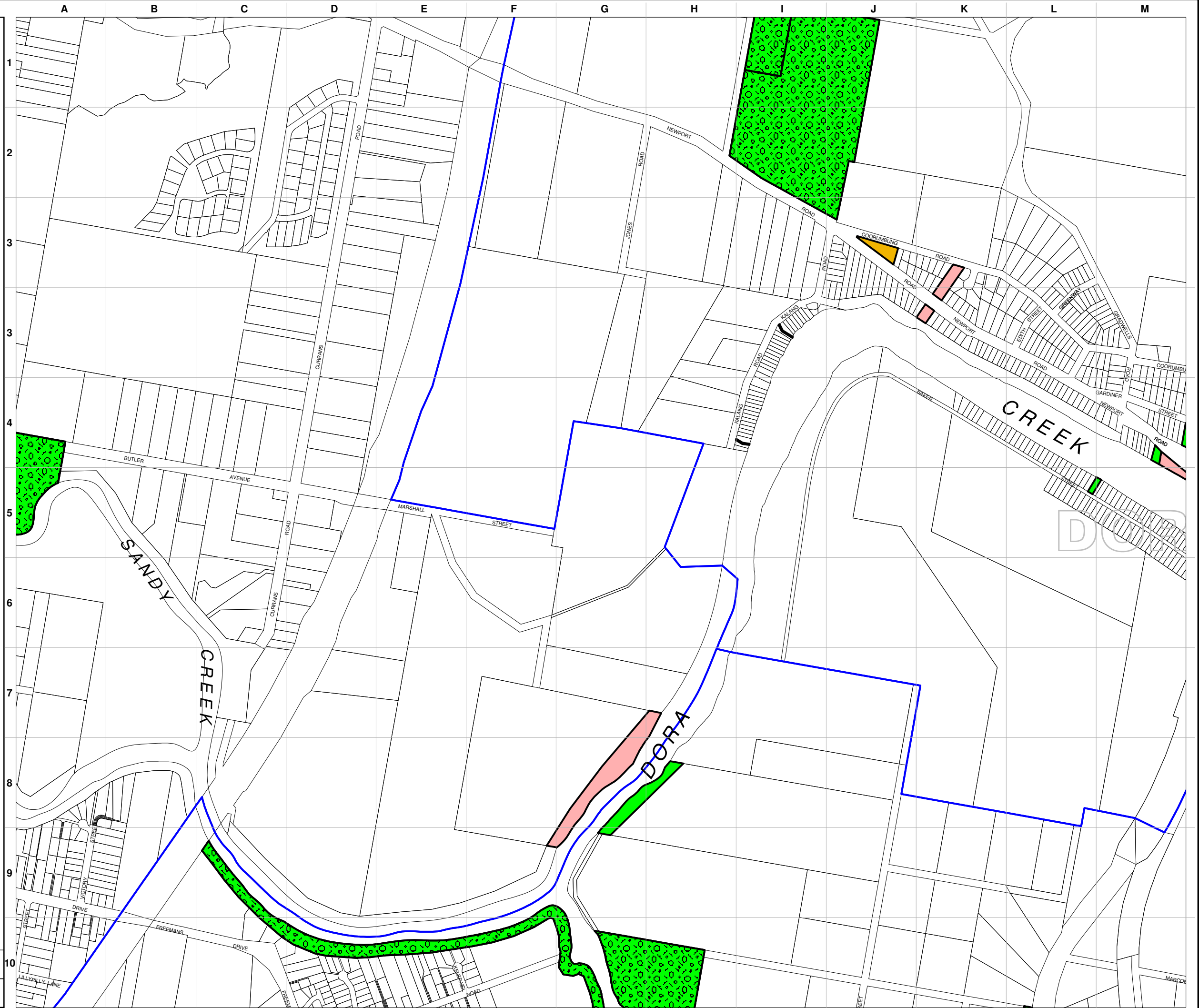
29	40	54
30	41	55
	42	56



Projection: GDA 1994
Zone 56

Scale: 1:10,000 @ A3

Project number: LIS/2008/1023	Version: Adopted
Map name: ONGOING/PDF/CLC_MAP_41.PDF	Adopted on: 28 November 2011





PLAN OF MANAGEMENT FOR COMMUNITY LAND

COMMUNITY LAND CATEGORIES

LEGEND

CATEGORIES

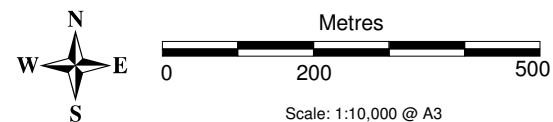
- Natural Area
- Park
- Sportsground
- General Community Use

OTHER

- Area of Cultural Significance
- Crown Land
- Suburbs

SHEET INDEX

30	41	55
	42	56
	43	57



Projection: GDA 1994
Zone 56

Project number: LIS/2008/1023	Version: Adopted
Map name: ONGOING/PDF/CCLC_MAP_42.PDF	Adopted on: 28 November 2011






PLAN OF MANAGEMENT FOR COMMUNITY LAND




COMMUNITY LAND CATEGORIES

LEGEND

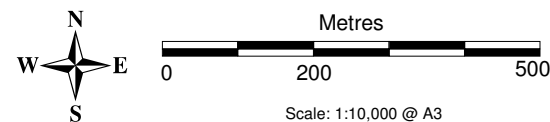
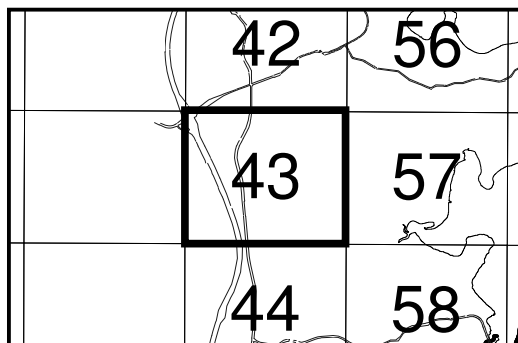
CATEGORIES

-  Natural Area
-  Park
-  Sportsground
-  General Community Use

OTHER

-  Area of Cultural Significance
-  Crown Land
-  Suburbs

SHEET INDEX



Scale: 1:10,000 @ A3

Project number: LIS/2008/1023	Version: Adopted
Map name: ONGOING/PDF/CLC_MAP_43.PDF	Adopted on: 28 November 2011






PLAN OF MANAGEMENT FOR COMMUNITY LAND




COMMUNITY LAND CATEGORIES

LEGEND

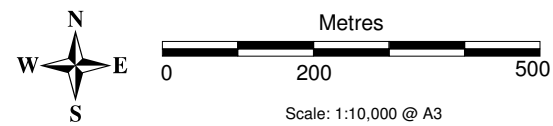
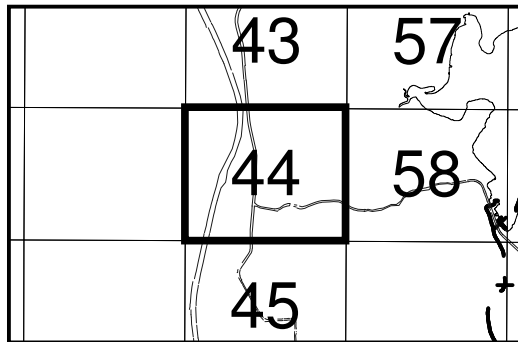
CATEGORIES

-  Natural Area
-  Park
-  Sportsground
-  General Community Use

OTHER

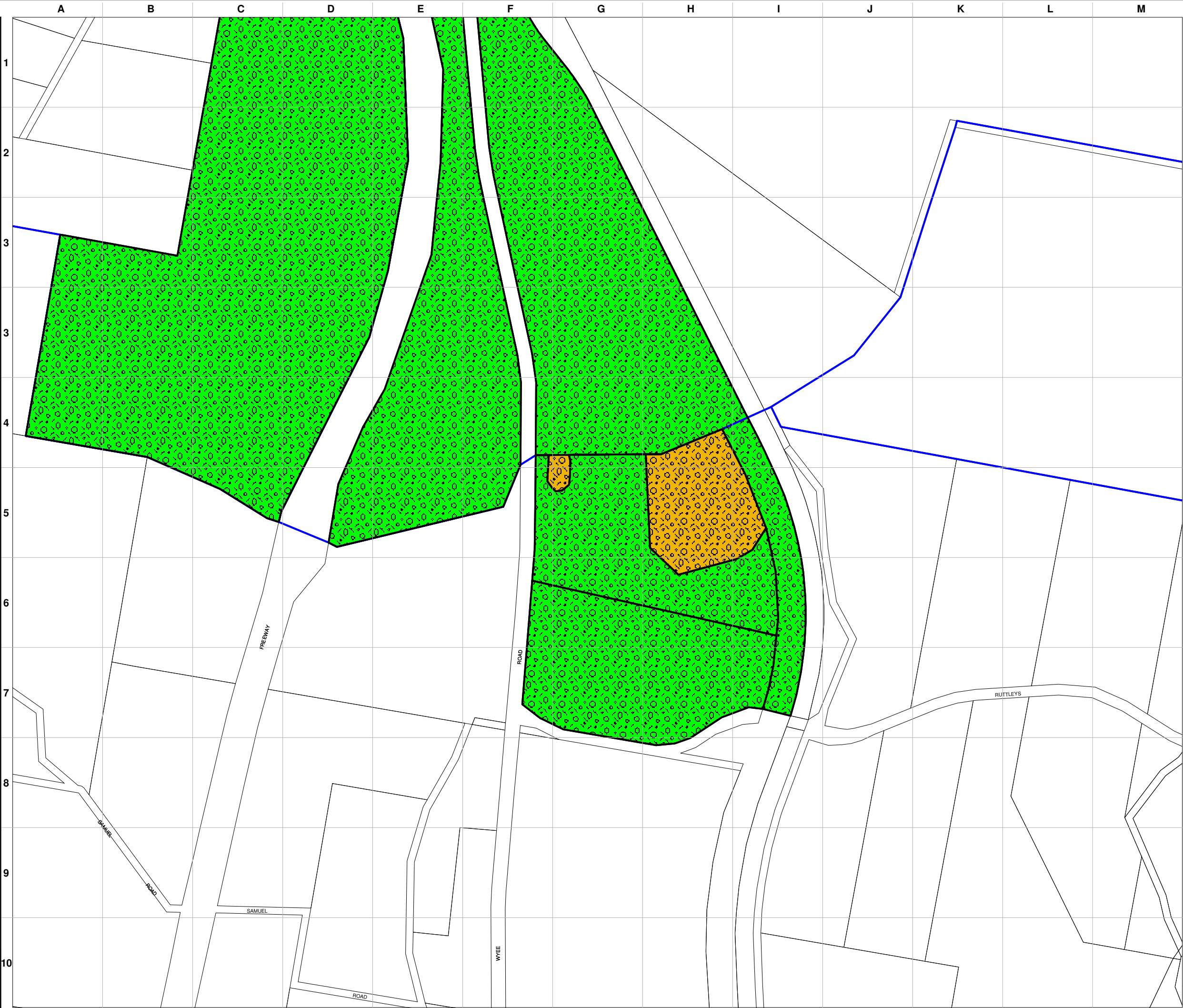
-  Area of Cultural Significance
-  Crown Land
-  Suburbs

SHEET INDEX



Projection: GDA 1994
Zone 56

Project number: LIS/2008/1023	Version: Adopted
Map name: ONGOING/PDF/CLC_MAP_44.PDF	Adopted on: 28 November 2011





PLAN OF MANAGEMENT FOR COMMUNITY LAND

COMMUNITY LAND CATEGORIES

LEGEND

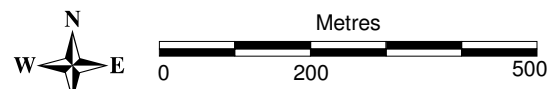
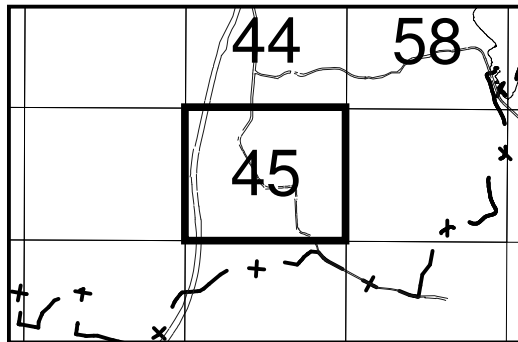
CATEGORIES

- Natural Area
- Park
- Sportsground
- General Community Use

OTHER

- Area of Cultural Significance
- Crown Land
- Suburbs

SHEET INDEX



Scale: 1:10,000 @ A3

Projection: GDA 1994
Zone 56

Project number: LIS/2008/1023	Version: Adopted
Map name: ONGOING/PDF/CLC_MAP_45.PDF	Adopted on: 28 November 2011






PLAN OF MANAGEMENT FOR COMMUNITY LAND




COMMUNITY LAND CATEGORIES

LEGEND

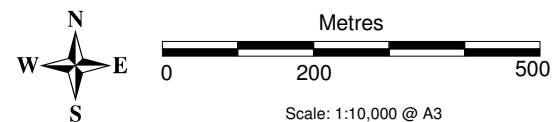
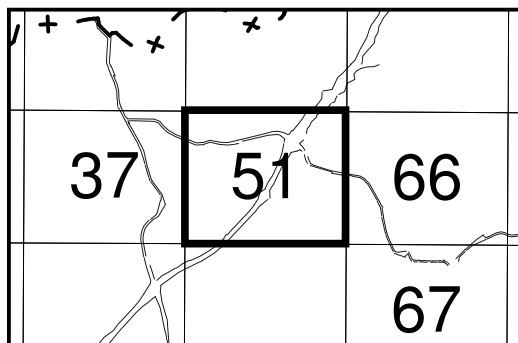
CATEGORIES

-  Natural Area
-  Park
-  Sportsground
-  General Community Use

OTHER

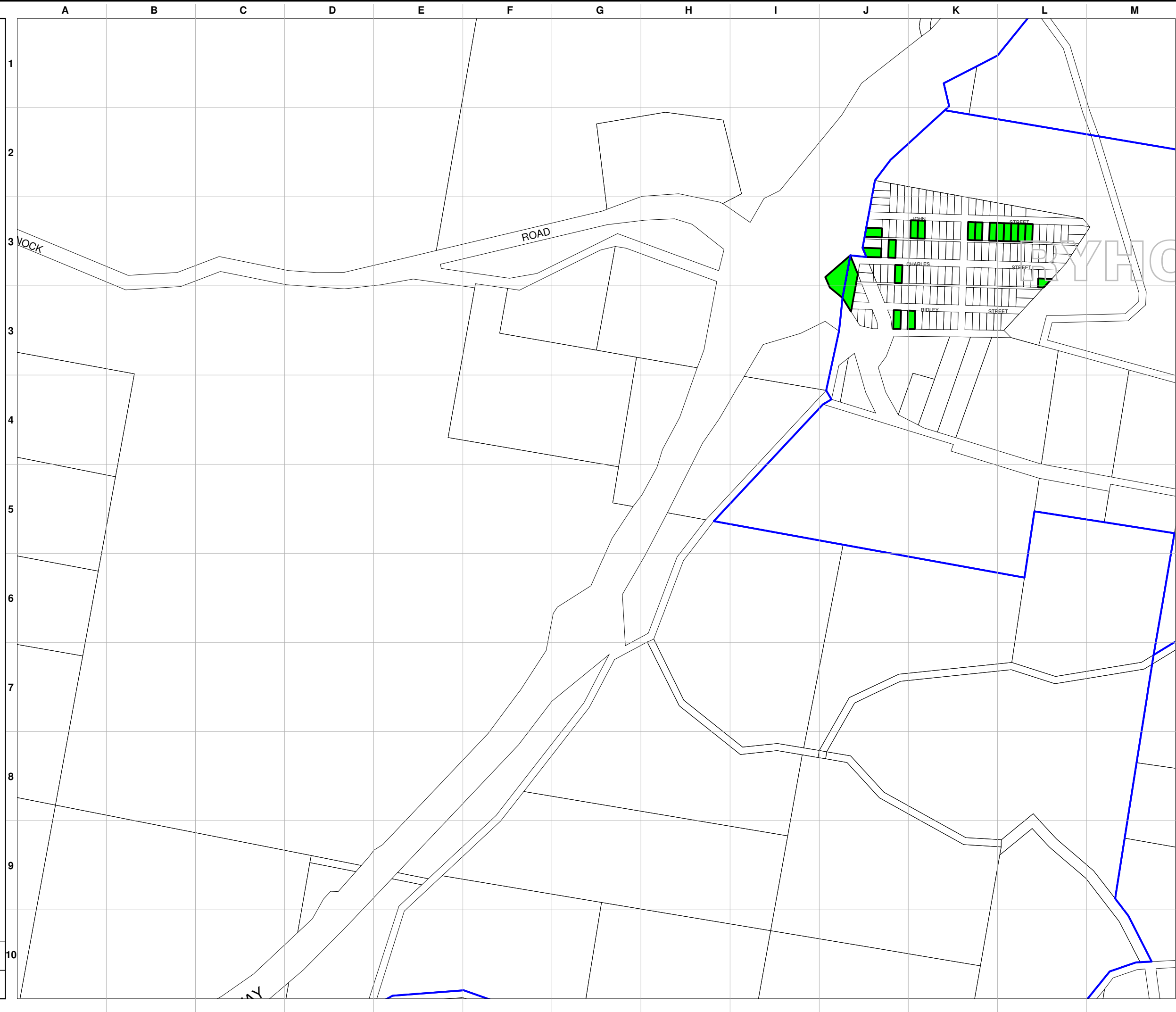
-  Area of Cultural Significance
-  Crown Land
-  Suburbs

SHEET INDEX



Projection: GDA 1994
Zone 56
Scale: 1:10,000 @ A3

Project number: LIS/2008/1023	Version: Adopted
Map name: ONGOING/PDF/CLC_MAP_51.PDF	Adopted on: 28 November 2011









PLAN OF MANAGEMENT FOR COMMUNITY LAND




COMMUNITY LAND CATEGORIES

LEGEND

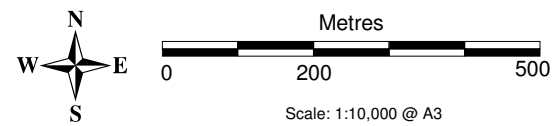
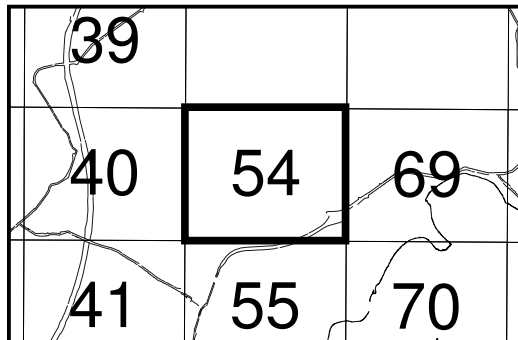
CATEGORIES

-  Natural Area
-  Park
-  Sportsground
-  General Community Use

OTHER

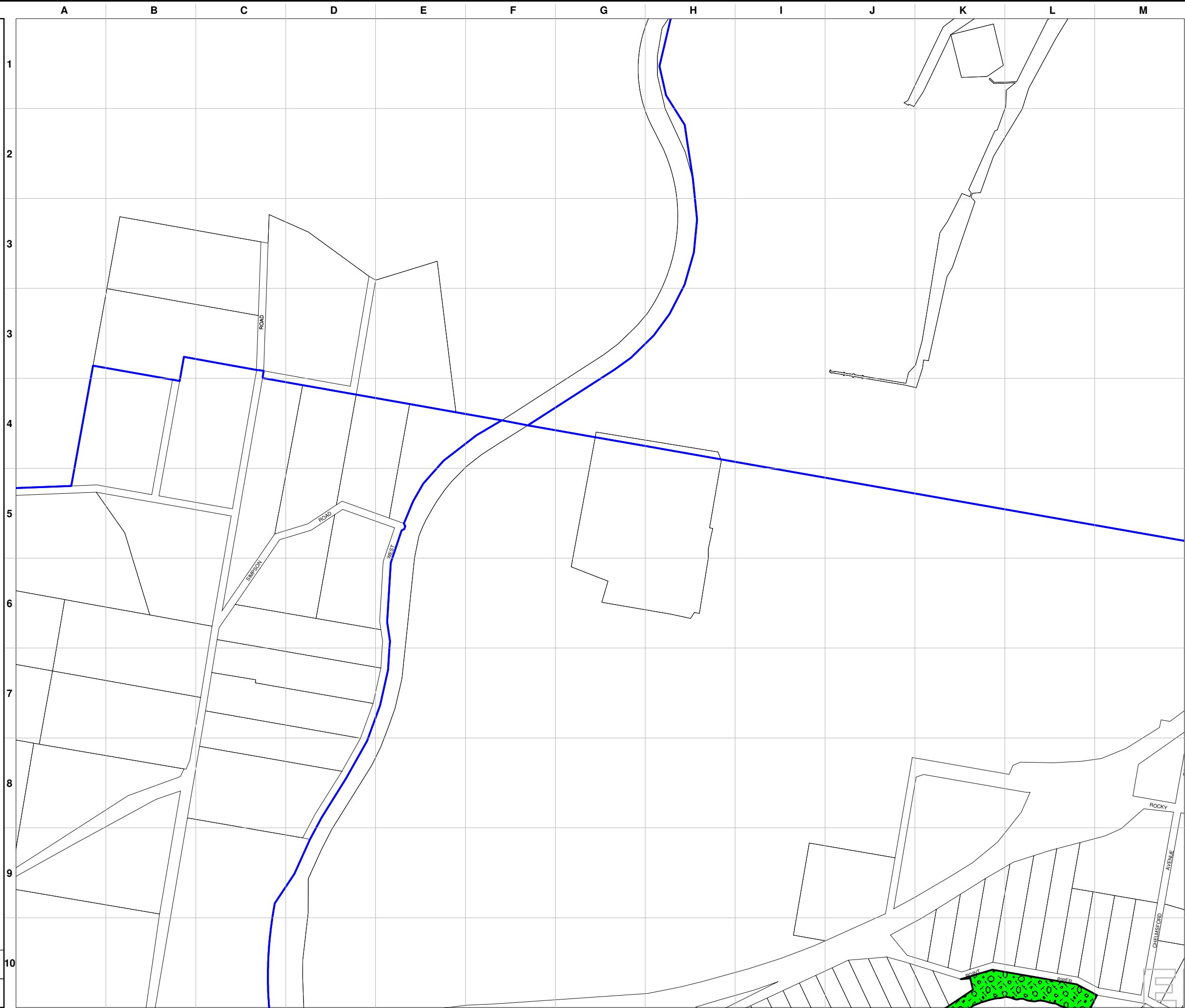
-  Area of Cultural Significance
-  Crown Land
-  Suburbs

SHEET INDEX



Projection: GDA 1994
Zone 56

Project number: LIS/2008/1023	Version: Adopted
Map name: ONGOING/PDF/CLC_MAP_54.PDF	Adopted on: 28 November 2011





PLAN OF MANAGEMENT FOR COMMUNITY LAND

COMMUNITY LAND CATEGORIES

LEGEND

CATEGORIES

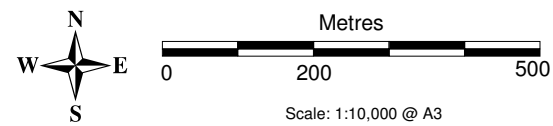
- Natural Area
- Park
- Sportsground
- General Community Use

OTHER

- Area of Cultural Significance
- Crown Land
- Suburbs

SHEET INDEX

40	54	69
41	55	70
42	56	71

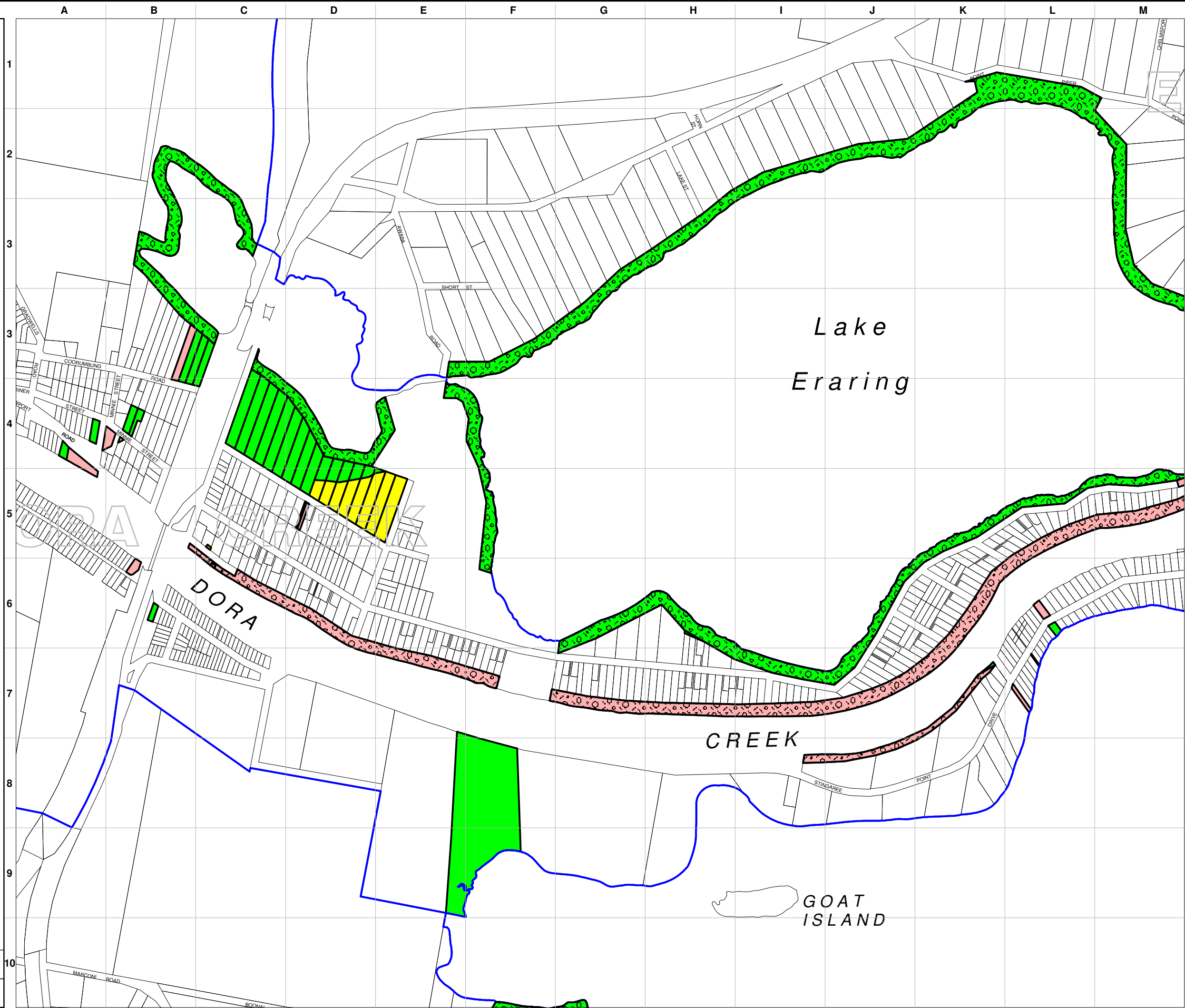


Project number:
LIS/2008/1023

Version:
Adopted

Map name:
ONGOING/PDF/CLC_MAP_55.PDF

Adopted on:
28 November 2011






PLAN OF MANAGEMENT FOR COMMUNITY LAND




COMMUNITY LAND CATEGORIES

LEGEND

CATEGORIES

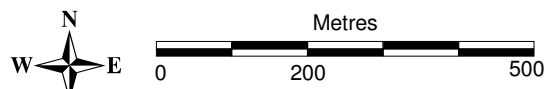
-  Natural Area
-  Park
-  Sportsground
-  General Community Use

OTHER

-  Area of Cultural Significance
-  Crown Land
-  Suburbs

SHEET INDEX

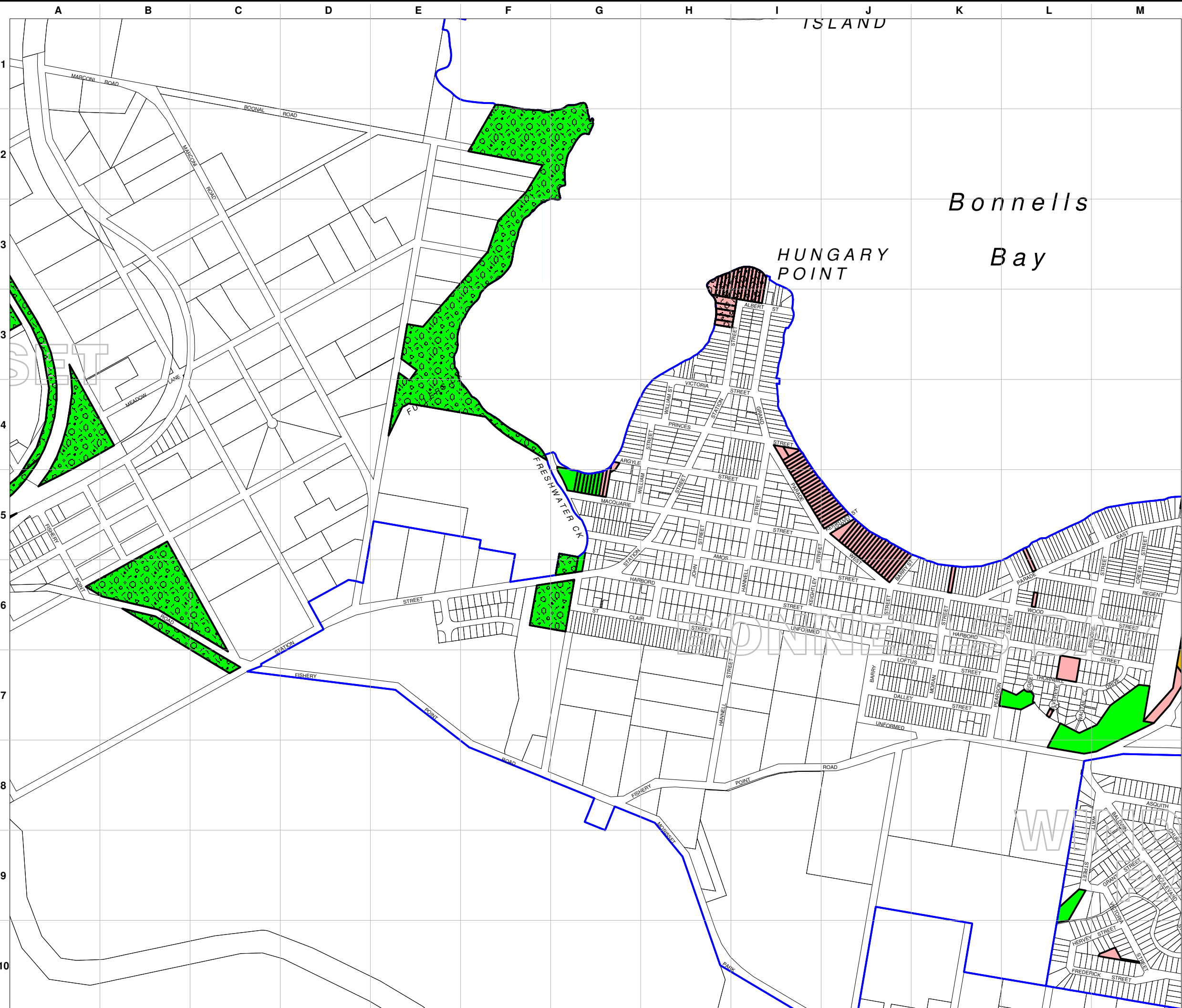
41	55	70
42	56	71
43	57	72



Projection: GDA 1994
Zone 56

Scale: 1:10,000 @ A3

Project number: LIS/2008/1023	Version: Adopted
Map name: ONGOING/PDF/CLC_MAP_56.PDF	Adopted on: 28 November 2011









PLAN OF MANAGEMENT FOR COMMUNITY LAND




COMMUNITY LAND CATEGORIES

LEGEND

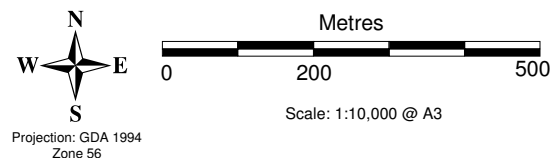
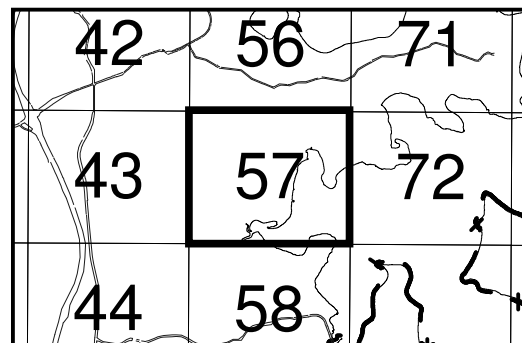
CATEGORIES

-  Natural Area
-  Park
-  Sportsground
-  General Community Use

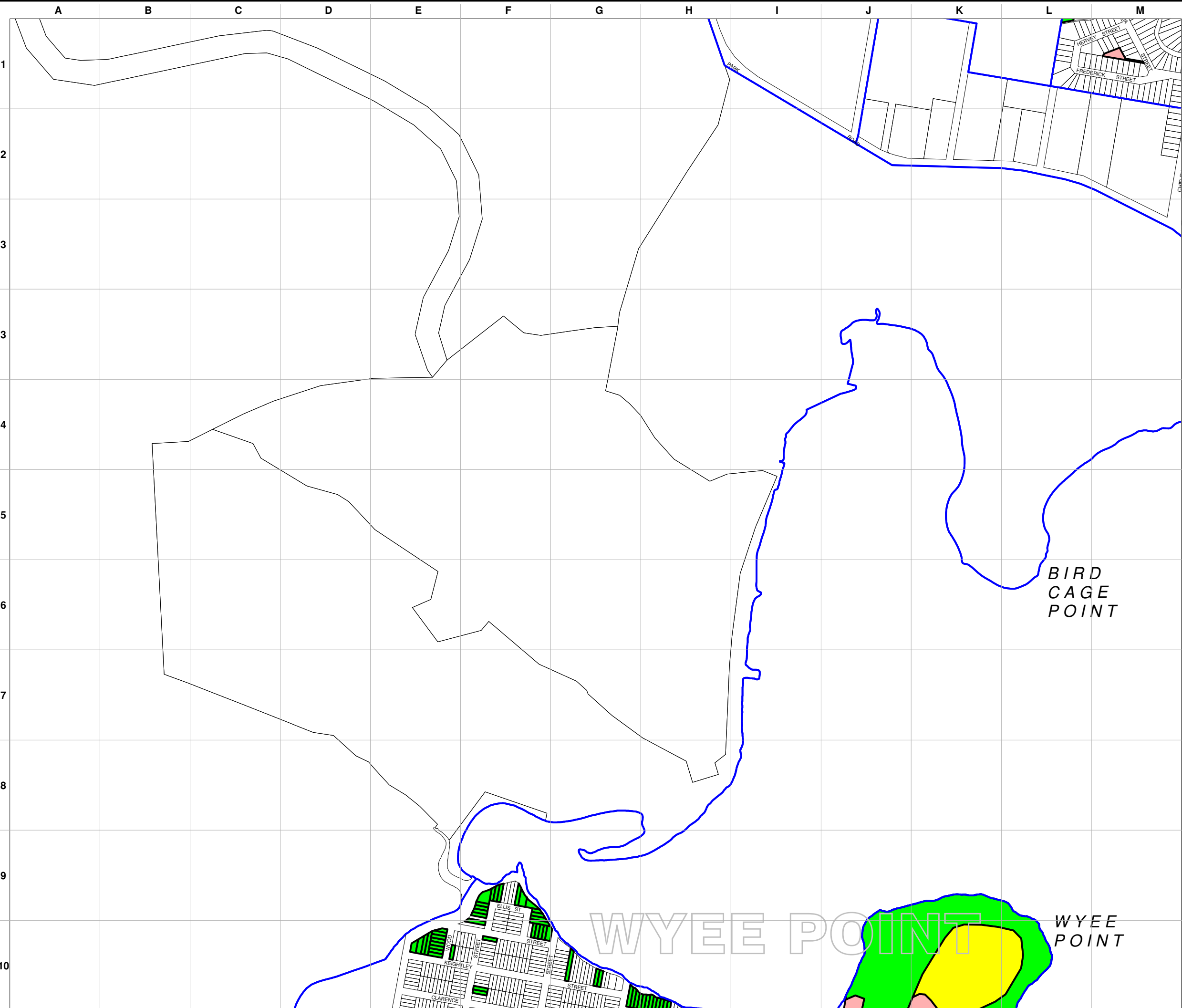
OTHER

-  Area of Cultural Significance
-  Crown Land
-  Suburbs

SHEET INDEX



Project number: LIS/2008/1023	Version: Adopted
Map name: ONGOING/PDF/CLC_MAP_57.PDF	Adopted on: 28 November 2011









PLAN OF MANAGEMENT FOR COMMUNITY LAND




COMMUNITY LAND CATEGORIES

LEGEND

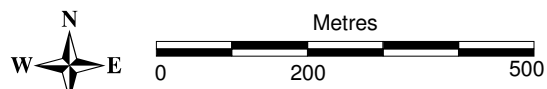
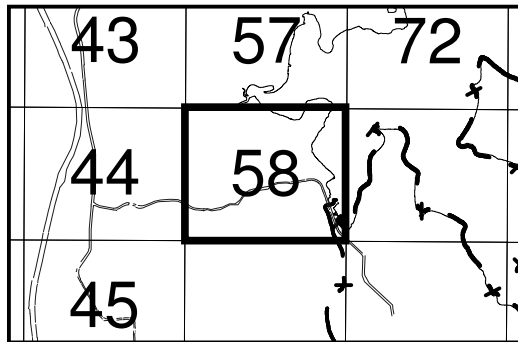
CATEGORIES

-  Natural Area
-  Park
-  Sportsground
-  General Community Use

OTHER

-  Area of Cultural Significance
-  Crown Land
-  Suburbs

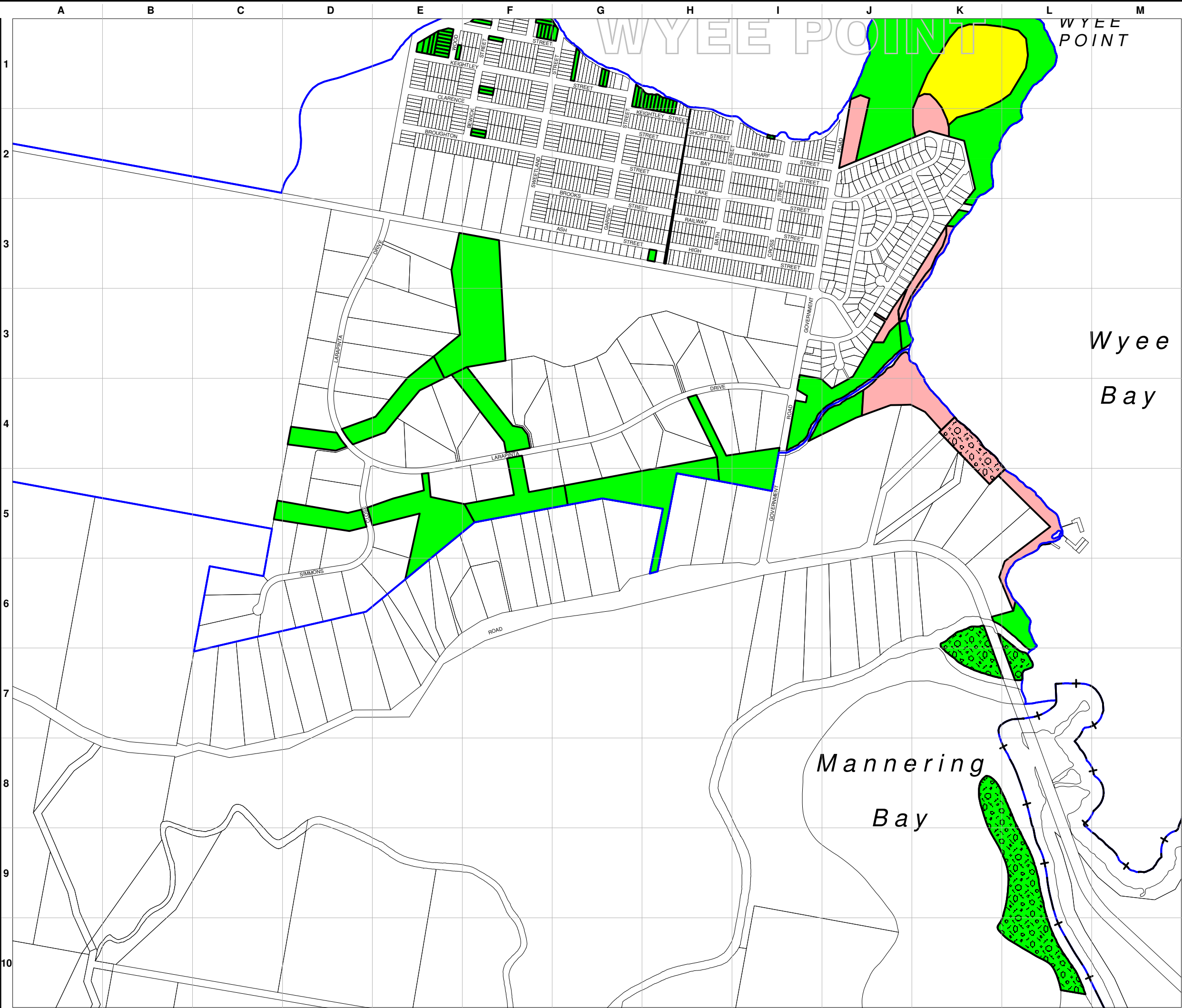
SHEET INDEX



Scale: 1:10,000 @ A3

Projection: GDA 1994
Zone 56

Project number: LIS/2008/1023	Version: Adopted
Map name: ONGOING/PDF/CLC_MAP_58.PDF	Adopted on: 28 November 2011






PLAN OF MANAGEMENT FOR COMMUNITY LAND




COMMUNITY LAND CATEGORIES

LEGEND

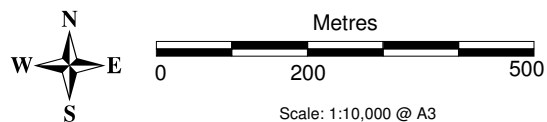
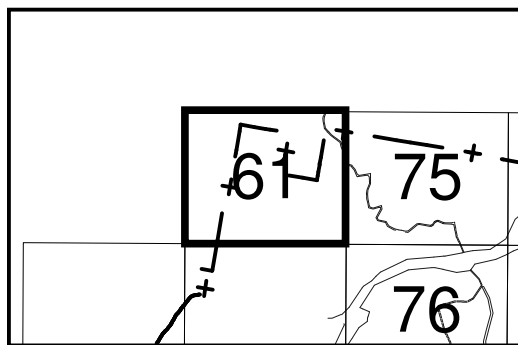
CATEGORIES

-  Natural Area
-  Park
-  Sportsground
-  General Community Use

OTHER

-  Area of Cultural Significance
-  Crown Land
-  Suburbs

SHEET INDEX



Projection: GDA 1994
Zone 56

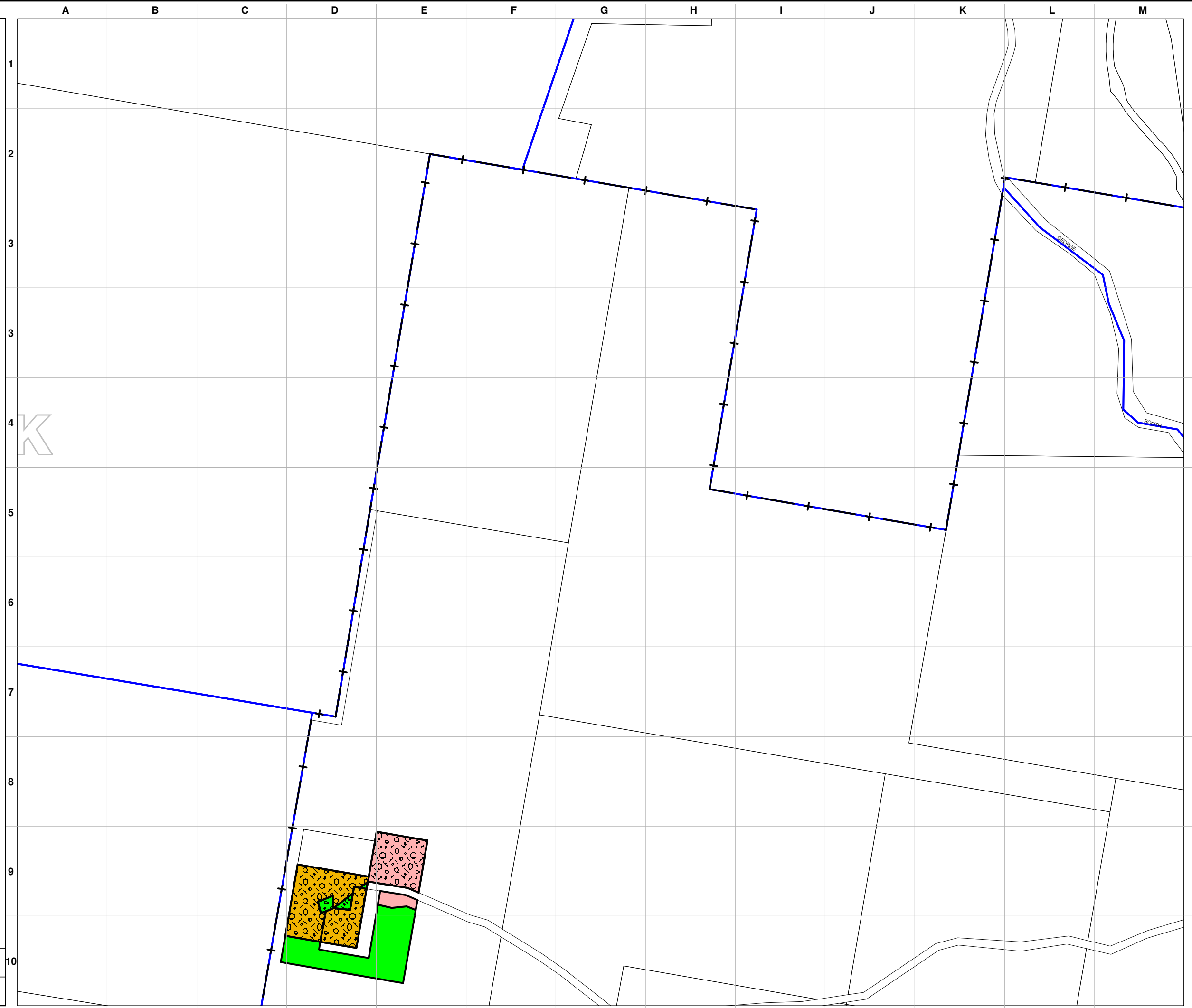
Scale: 1:10,000 @ A3

Project number:
LIS\2008\1023

Version:
Adopted

Map name:
ONGOING\PDF\CLC_MAP_61.PDF

Adopted on:
28 November 2011









PLAN OF MANAGEMENT FOR COMMUNITY LAND




COMMUNITY LAND CATEGORIES

LEGEND

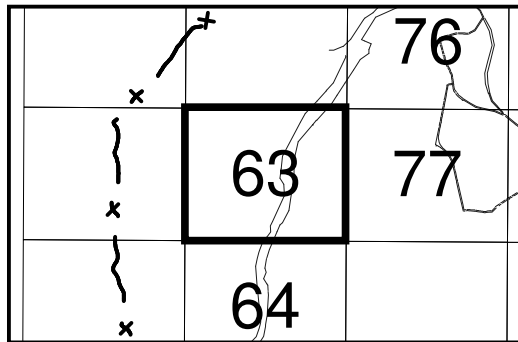
CATEGORIES

-  Natural Area
-  Park
-  Sportsground
-  General Community Use

OTHER

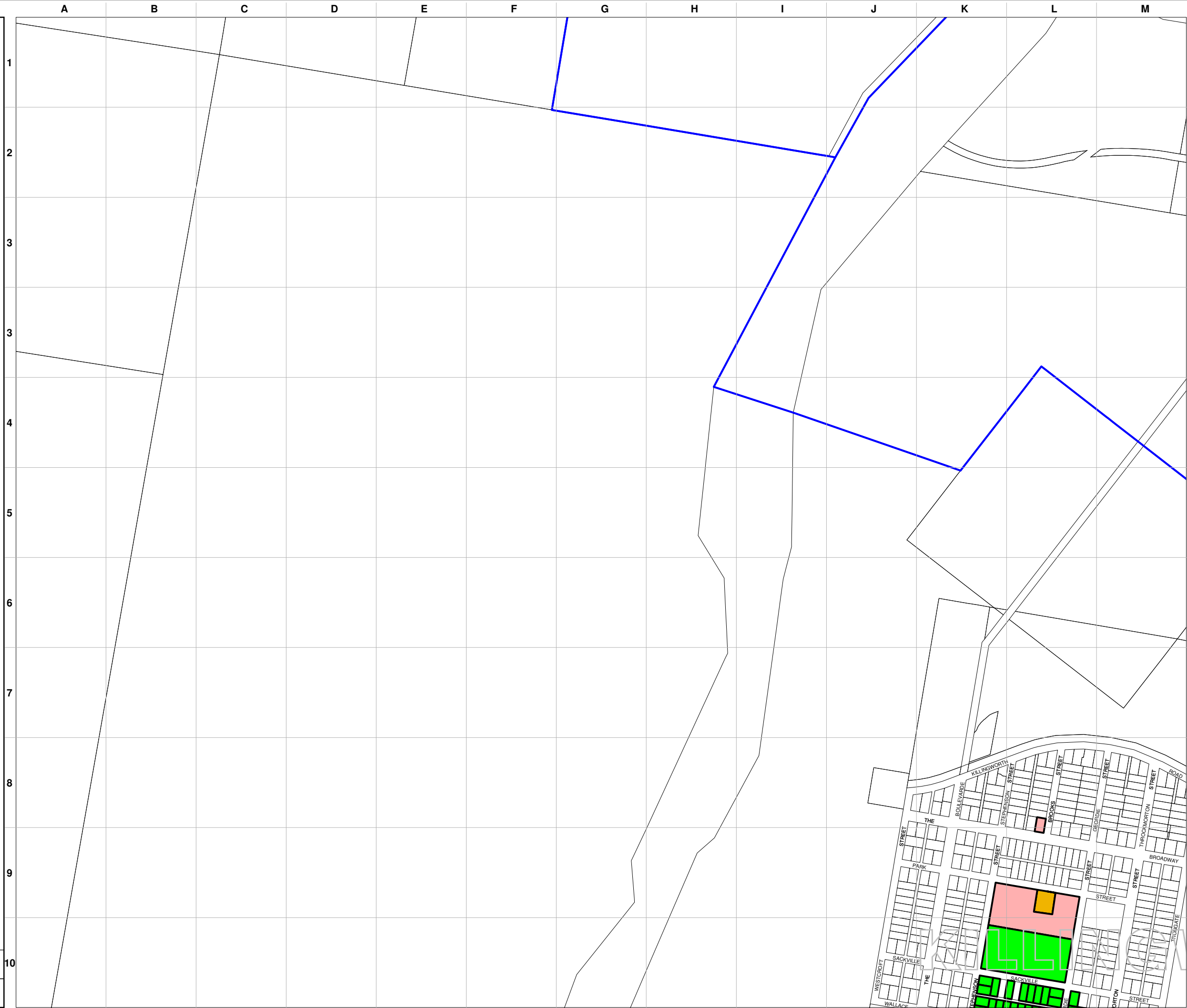
-  Area of Cultural Significance
-  Crown Land
-  Suburbs

SHEET INDEX



Projection: GDA 1994
Zone 56
Scale: 1:10,000 @ A3

Project number: LIS/2008/1023	Version: Adopted
Map name: ONGOING/PDF/CLC_MAP_63.PDF	Adopted on: 28 November 2011









PLAN OF MANAGEMENT FOR COMMUNITY LAND




COMMUNITY LAND CATEGORIES

LEGEND

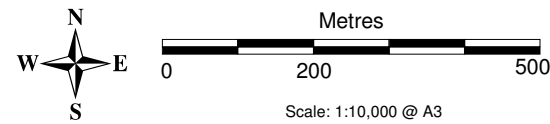
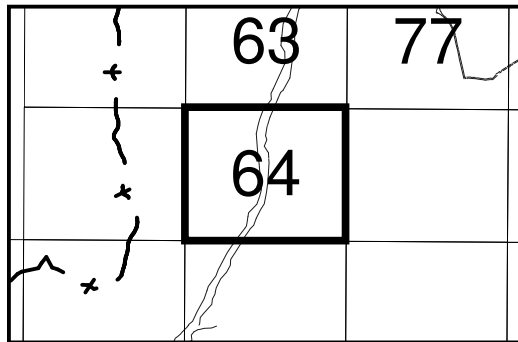
CATEGORIES

-  Natural Area
-  Park
-  Sportsground
-  General Community Use

OTHER

-  Area of Cultural Significance
-  Crown Land
-  Suburbs

SHEET INDEX



Projection: GDA 1994
Zone 56

Scale: 1:10,000 @ A3

Project number: LIS/2008/1023	Version: Adopted
Map name: ONGOING/PDF/CLC_MAP_64.PDF	Adopted on: 28 November 2011






PLAN OF MANAGEMENT FOR COMMUNITY LAND




COMMUNITY LAND CATEGORIES

LEGEND

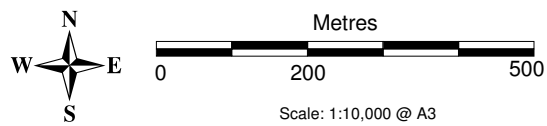
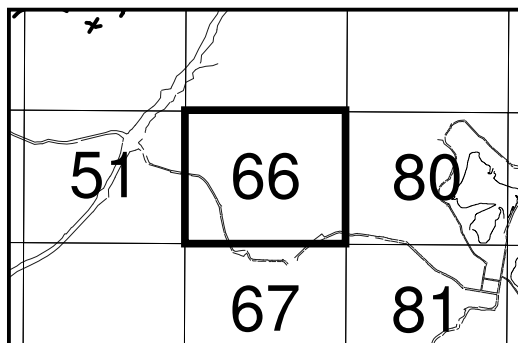
CATEGORIES

-  Natural Area
-  Park
-  Sportsground
-  General Community Use

OTHER

-  Area of Cultural Significance
-  Crown Land
-  Suburbs

SHEET INDEX



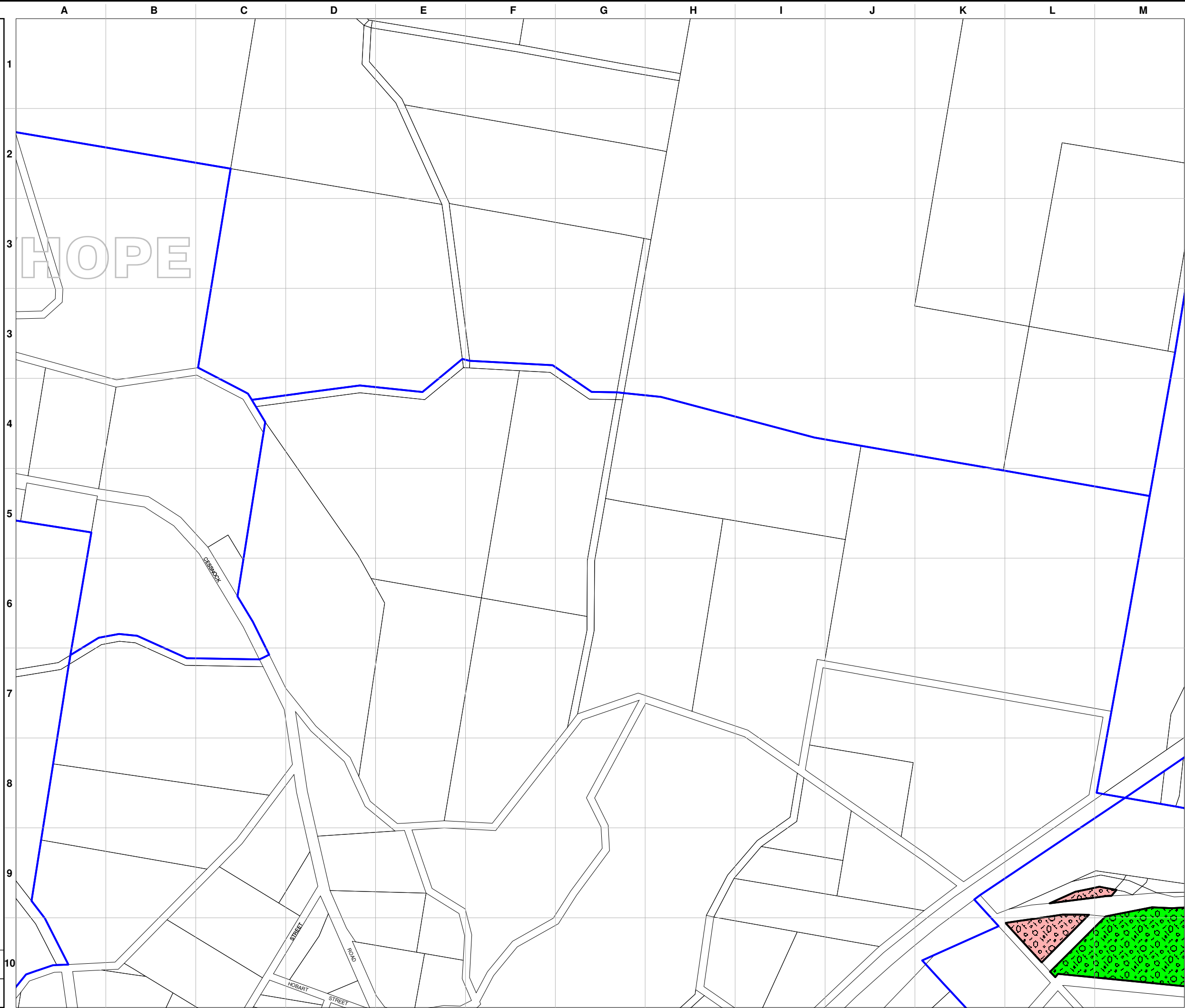
Projection: GDA 1994
Zone 56

Project number:
LIS/2008/1023

Map name:
ONGOING/PDF/CLC_MAP_66.PDF

Version:
Adopted

Adopted on:
28 November 2011






PLAN OF MANAGEMENT FOR COMMUNITY LAND




COMMUNITY LAND CATEGORIES

LEGEND

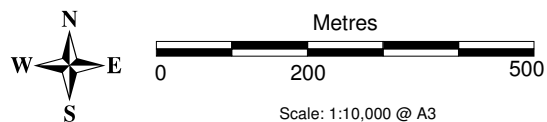
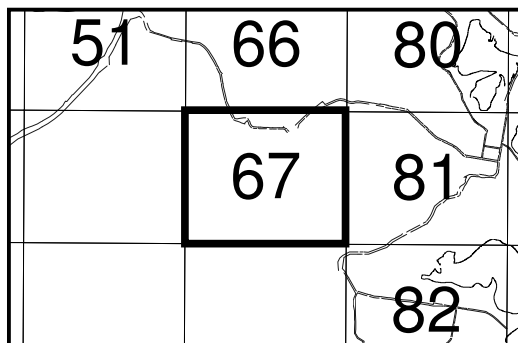
CATEGORIES

-  Natural Area
-  Park
-  Sportsground
-  General Community Use

OTHER

-  Area of Cultural Significance
-  Crown Land
-  Suburbs

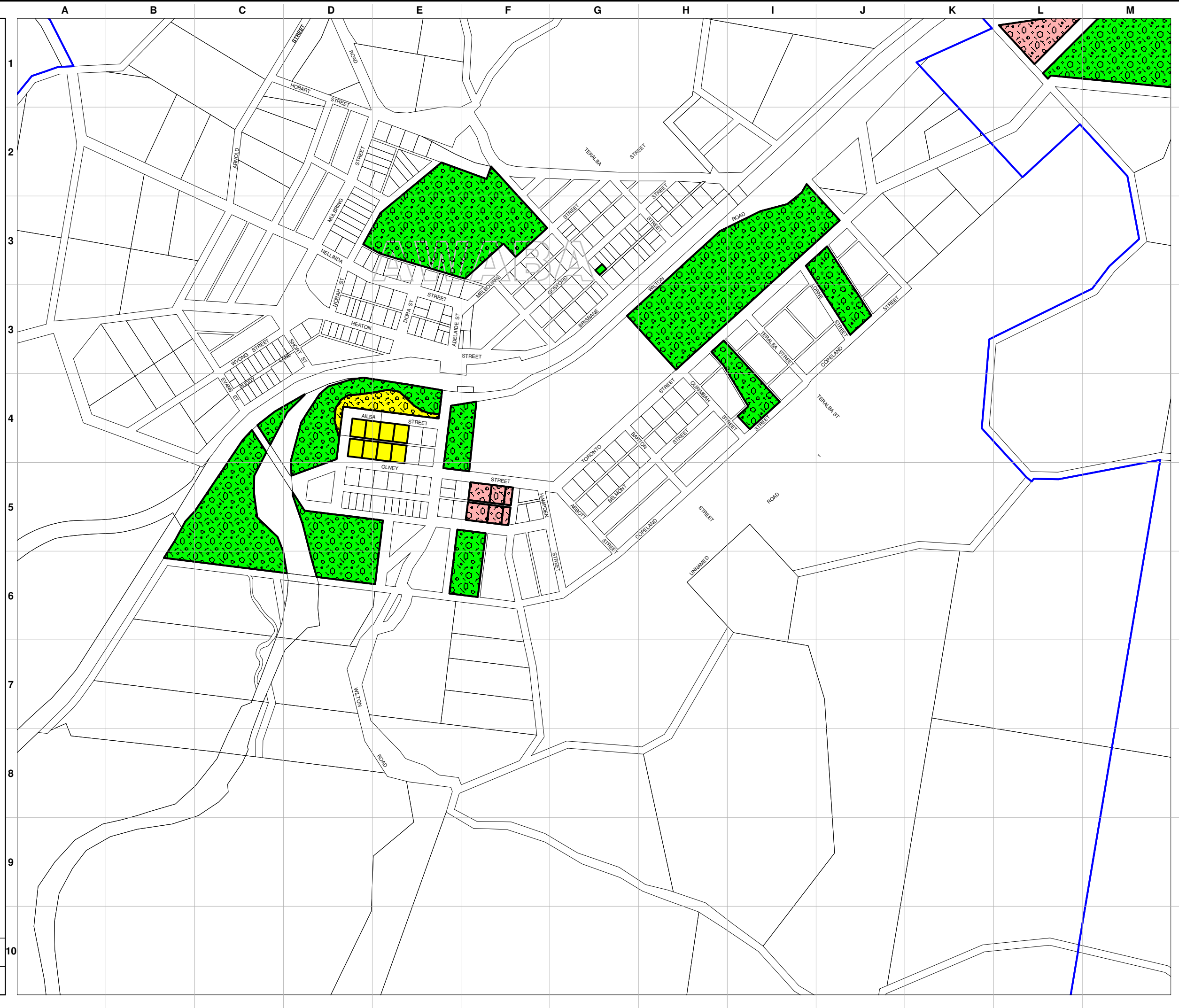
SHEET INDEX



Projection: GDA 1994
Zone 56

Scale: 1:10,000 @ A3

Project number: LIS/2008/1023	Version: Adopted
Map name: ONGOING/PDF/CLC_MAP_67.PDF	Adopted on: 28 November 2011









PLAN OF MANAGEMENT FOR COMMUNITY LAND




COMMUNITY LAND CATEGORIES

LEGEND

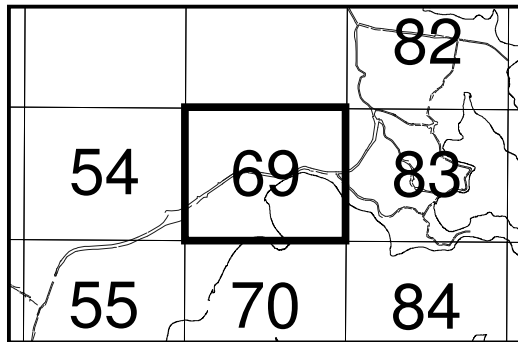
CATEGORIES

-  Natural Area
-  Park
-  Sportsground
-  General Community Use

OTHER

-  Area of Cultural Significance
-  Crown Land
-  Suburbs

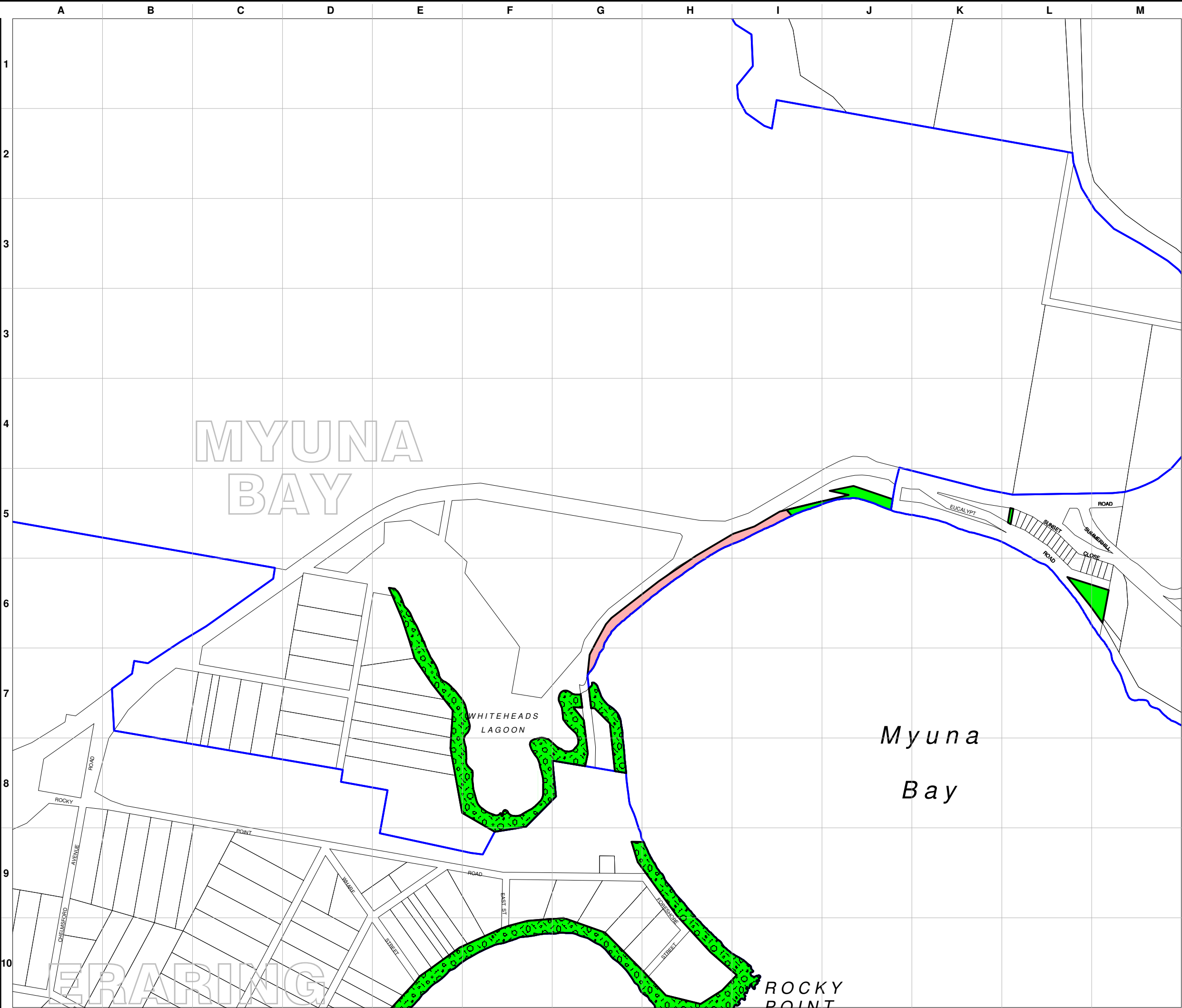
SHEET INDEX



Scale: 1:10,000 @ A3

Projection: GDA 1994
Zone 56

Project number: LIS/2008/1023	Version: Adopted
Map name: ONGOING/PDF/CLC_MAP_69.PDF	Adopted on: 28 November 2011






PLAN OF MANAGEMENT FOR COMMUNITY LAND




COMMUNITY LAND CATEGORIES

LEGEND

CATEGORIES

-  Natural Area
-  Park
-  Sportsground
-  General Community Use

OTHER

-  Area of Cultural Significance
-  Crown Land
-  Suburbs

SHEET INDEX

54	69	83
55	70	84
56	71	85



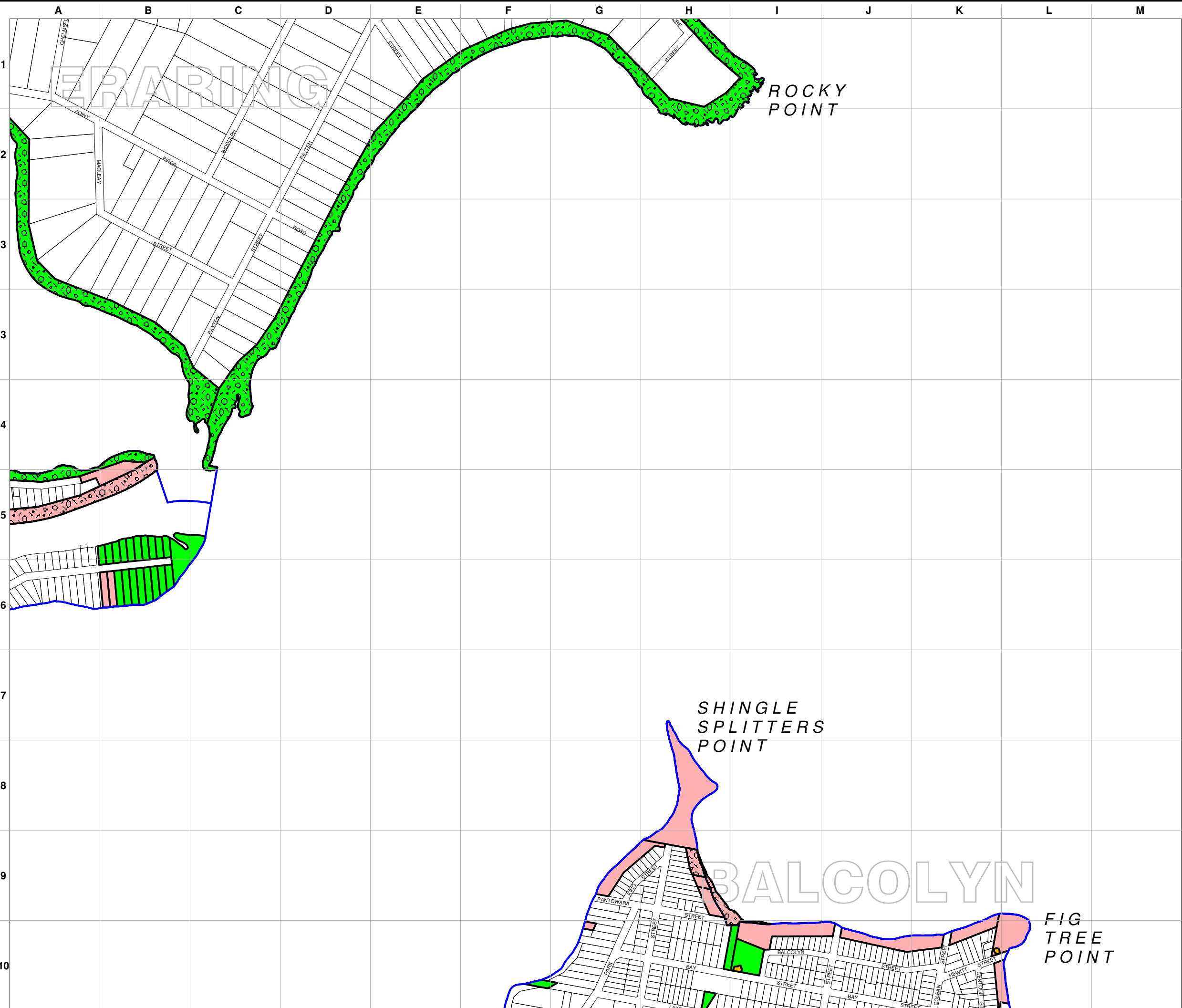
Projection: GDA 1994
Zone 56

Version:
Adopted

Adopted on:
28 November 2011

Project number:
LIS/2008/1023

Map name:
ONGOING/PDF/CLC_MAP_70.PDF



SHINGLE
SPLITTERS
POINT

BALCOLYN

FIG
TREE
POINT







PLAN OF MANAGEMENT FOR COMMUNITY LAND




COMMUNITY LAND CATEGORIES

LEGEND

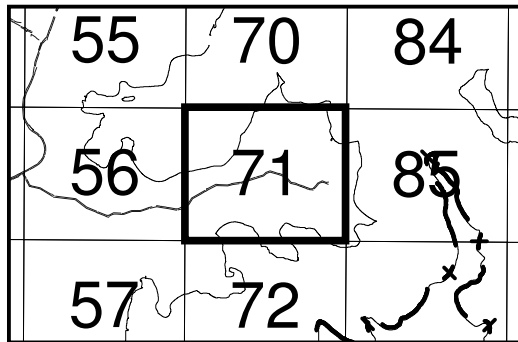
CATEGORIES

-  Natural Area
-  Park
-  Sportsground
-  General Community Use

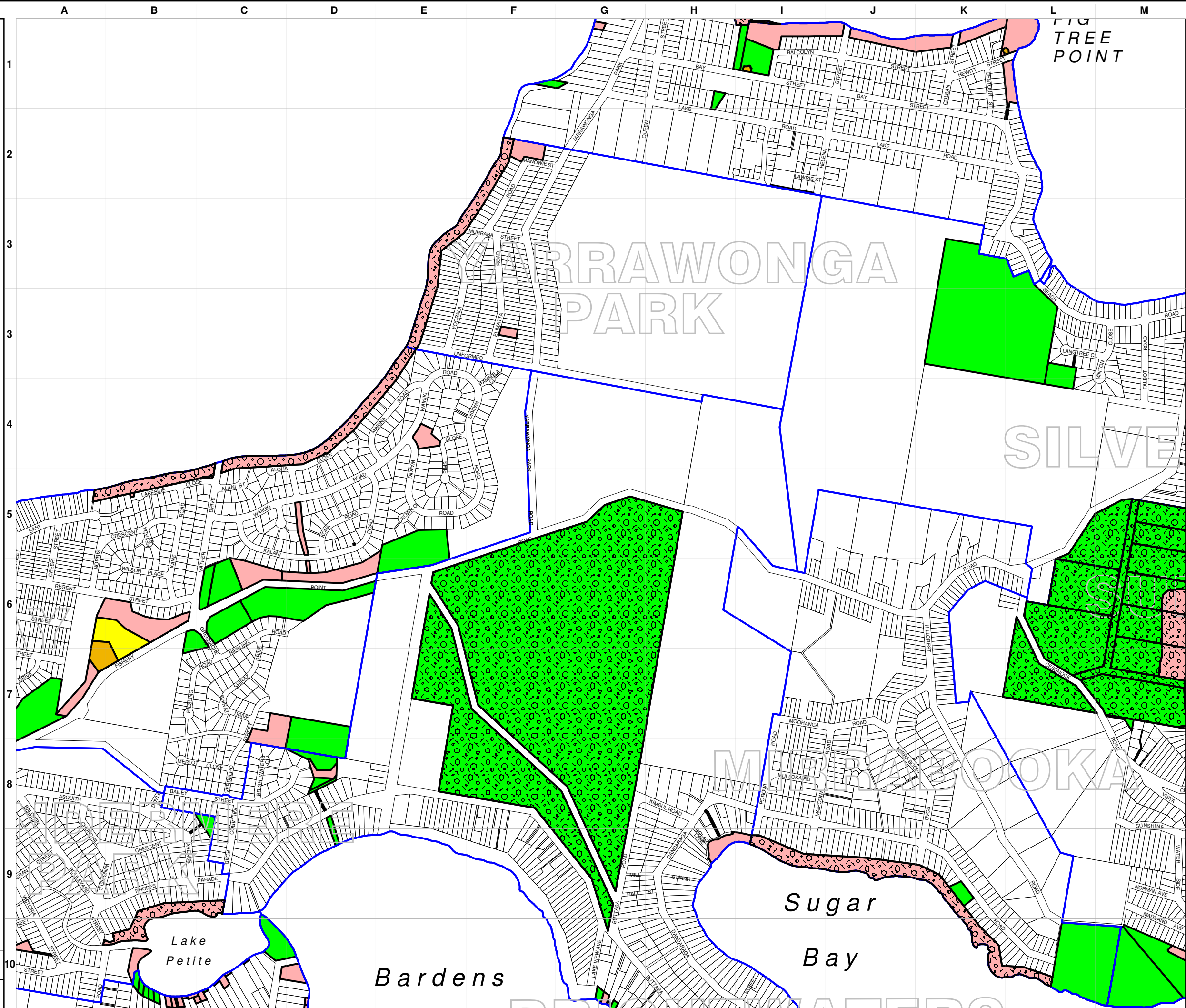
OTHER

-  Area of Cultural Significance
-  Crown Land
-  Suburbs

SHEET INDEX



Project number: LIS/2008/1023	Version: Adopted
Map name: ONGOING/PDF/CLC_MAP_71.PDF	Adopted on: 28 November 2011









PLAN OF MANAGEMENT FOR COMMUNITY LAND




COMMUNITY LAND CATEGORIES

LEGEND

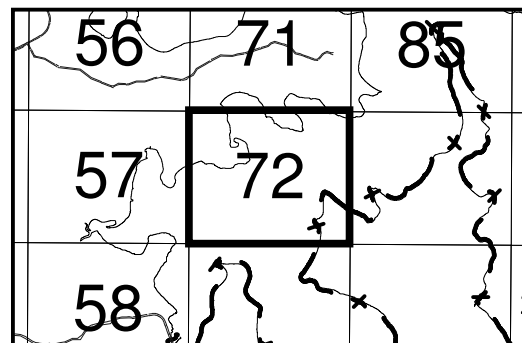
CATEGORIES

-  Natural Area
-  Park
-  Sportsground
-  General Community Use

OTHER

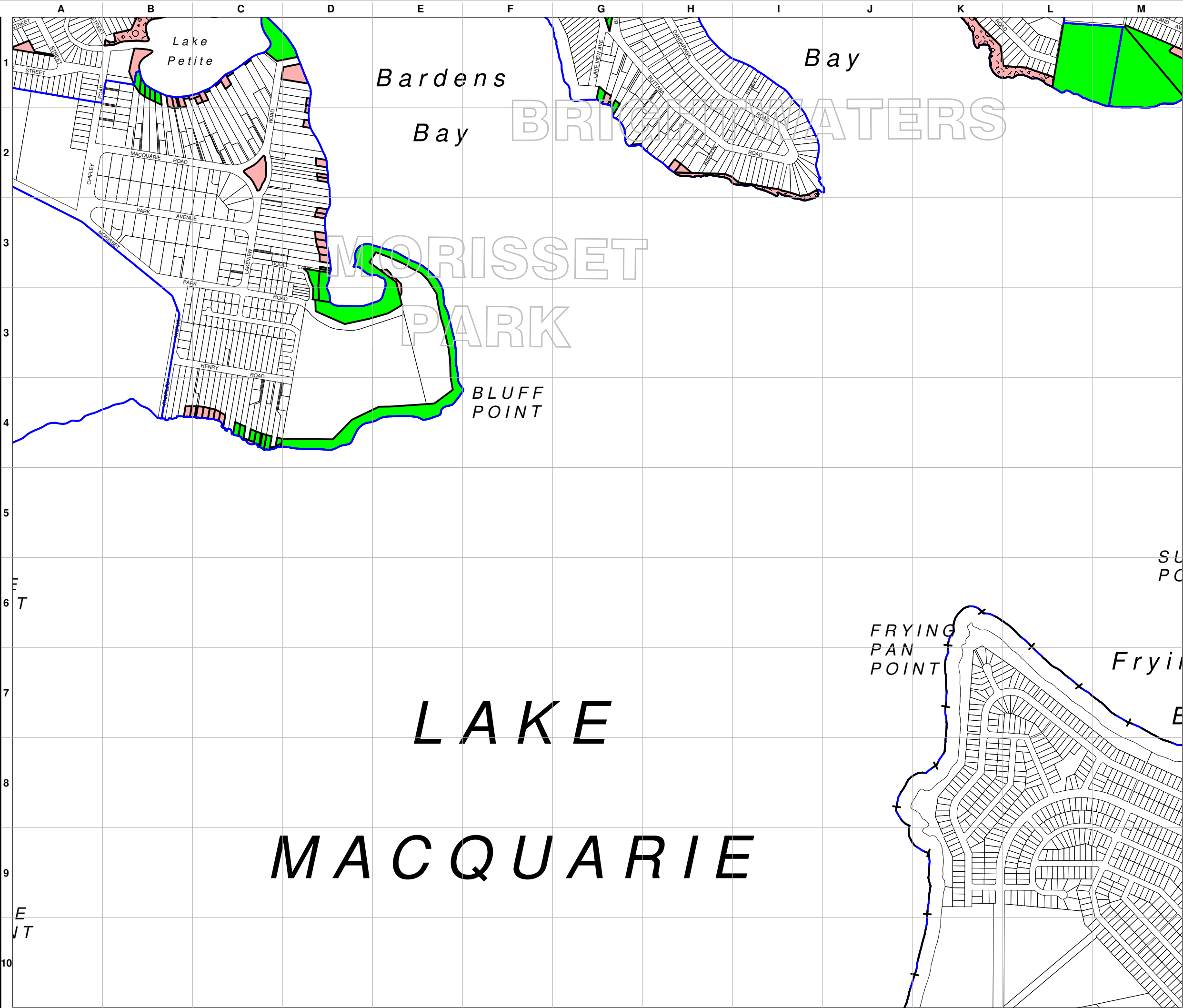
-  Area of Cultural Significance
-  Crown Land
-  Suburbs

SHEET INDEX



Projection: GDA 1994
Zone 56

Project number: LIS/2008/1023	Version: Adopted
Map name: ONGOING/PDF/CLC_MAP_72.PDF	Adopted on: 28 November 2011





PLAN OF MANAGEMENT FOR COMMUNITY LAND

COMMUNITY LAND CATEGORIES

LEGEND

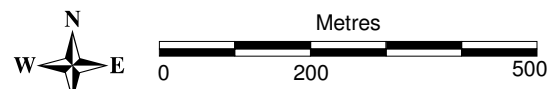
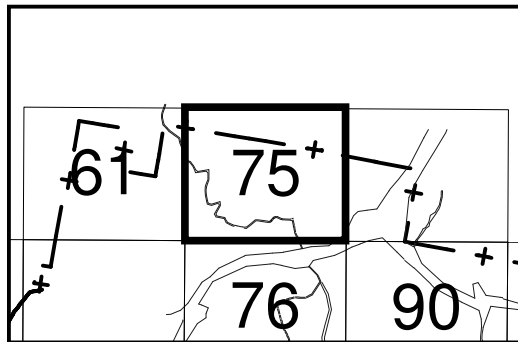
CATEGORIES

- Natural Area
- Park
- Sportsground
- General Community Use

OTHER

- Area of Cultural Significance
- Crown Land
- Suburbs

SHEET INDEX



Projection: GDA 1994
Zone 56

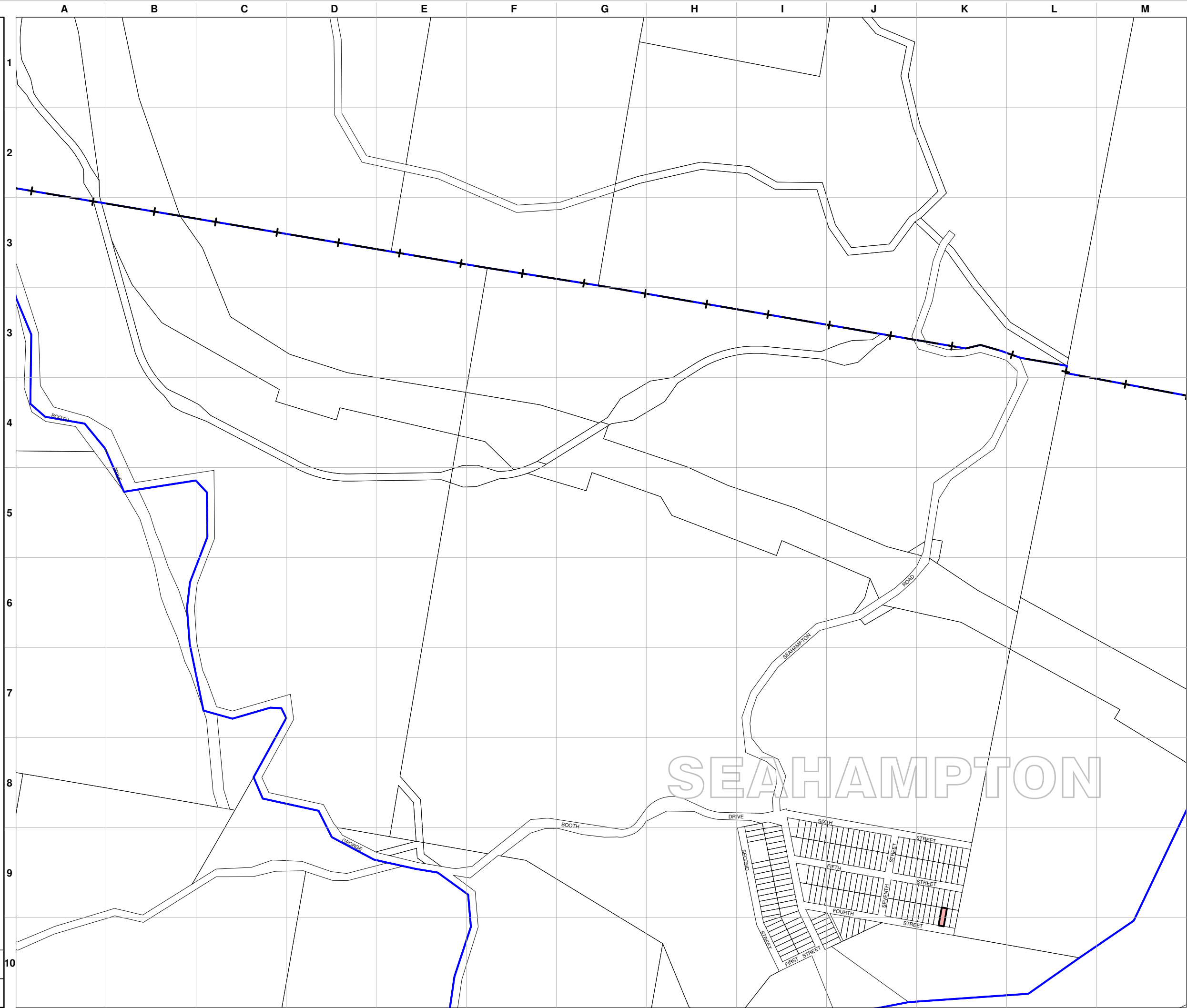
Scale: 1:10,000 @ A3

Project number:
LIS/2008/1023

Version:
Adopted

Map name:
ONGOING/PDF/CLC_MAP_75.PDF

Adopted on:
28 November 2011









PLAN OF MANAGEMENT FOR COMMUNITY LAND




COMMUNITY LAND CATEGORIES

LEGEND

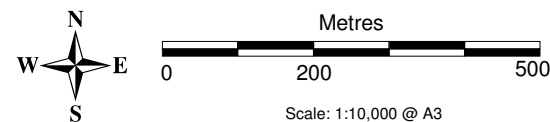
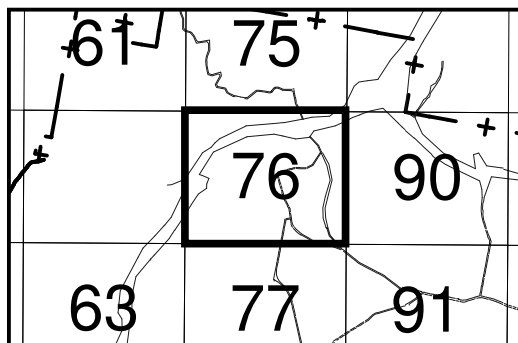
CATEGORIES

-  Natural Area
-  Park
-  Sportsground
-  General Community Use

OTHER

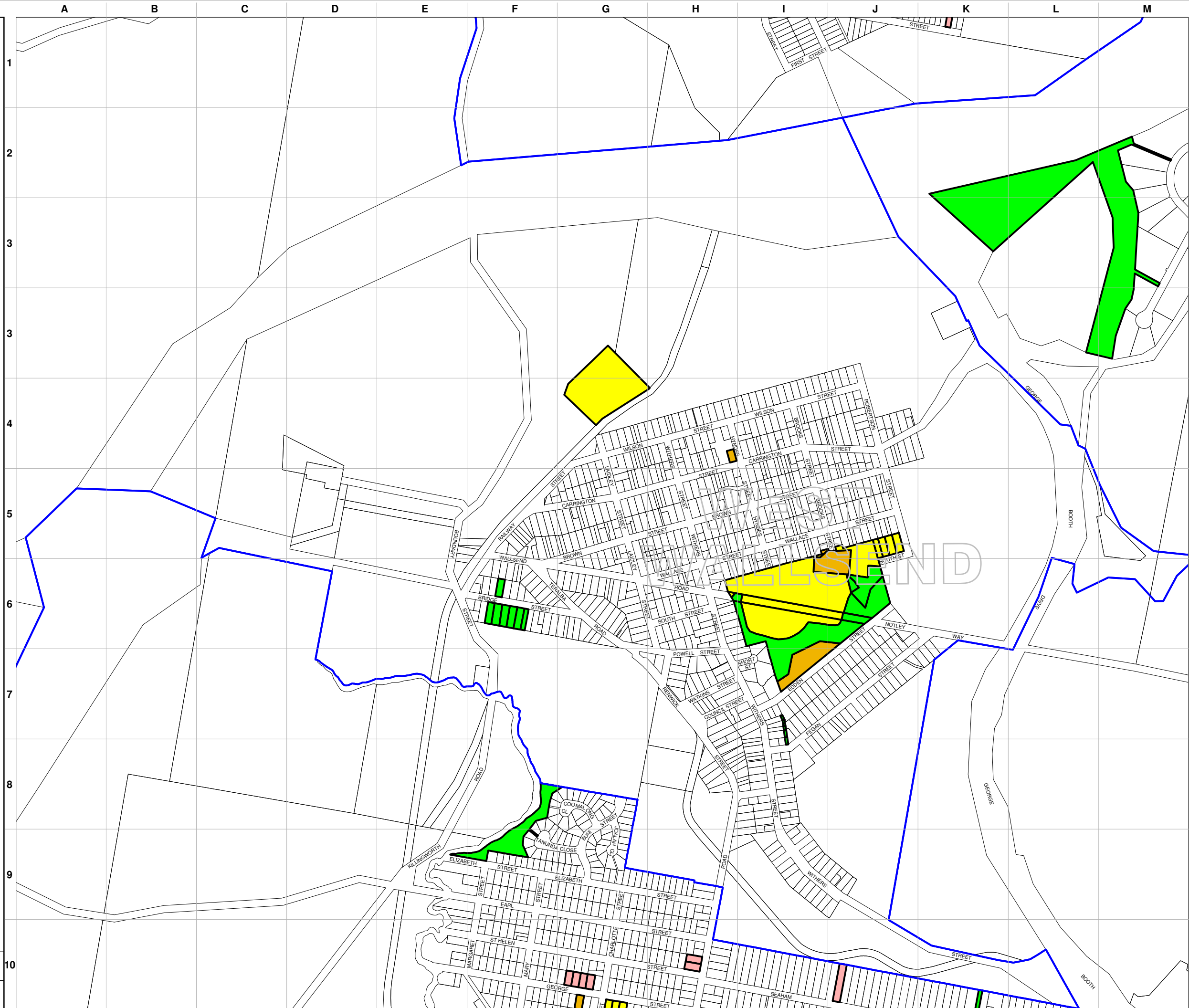
-  Area of Cultural Significance
-  Crown Land
-  Suburbs

SHEET INDEX



Projection: GDA 1994
Zone 56

Project number: LIS/2008/1023	Version: Adopted
Map name: ONGOING/PDF/CLC_MAP_76.PDF	Adopted on: 28 November 2011









PLAN OF MANAGEMENT FOR COMMUNITY LAND




COMMUNITY LAND CATEGORIES

LEGEND

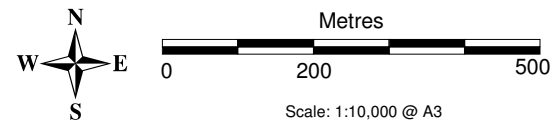
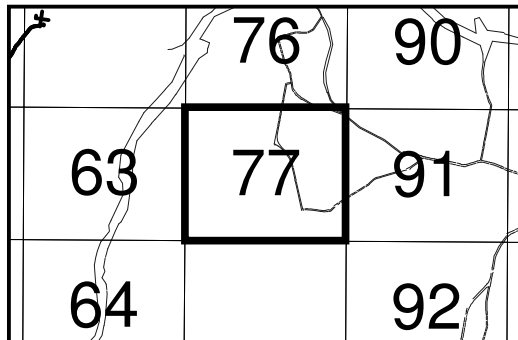
CATEGORIES

-  Natural Area
-  Park
-  Sportsground
-  General Community Use

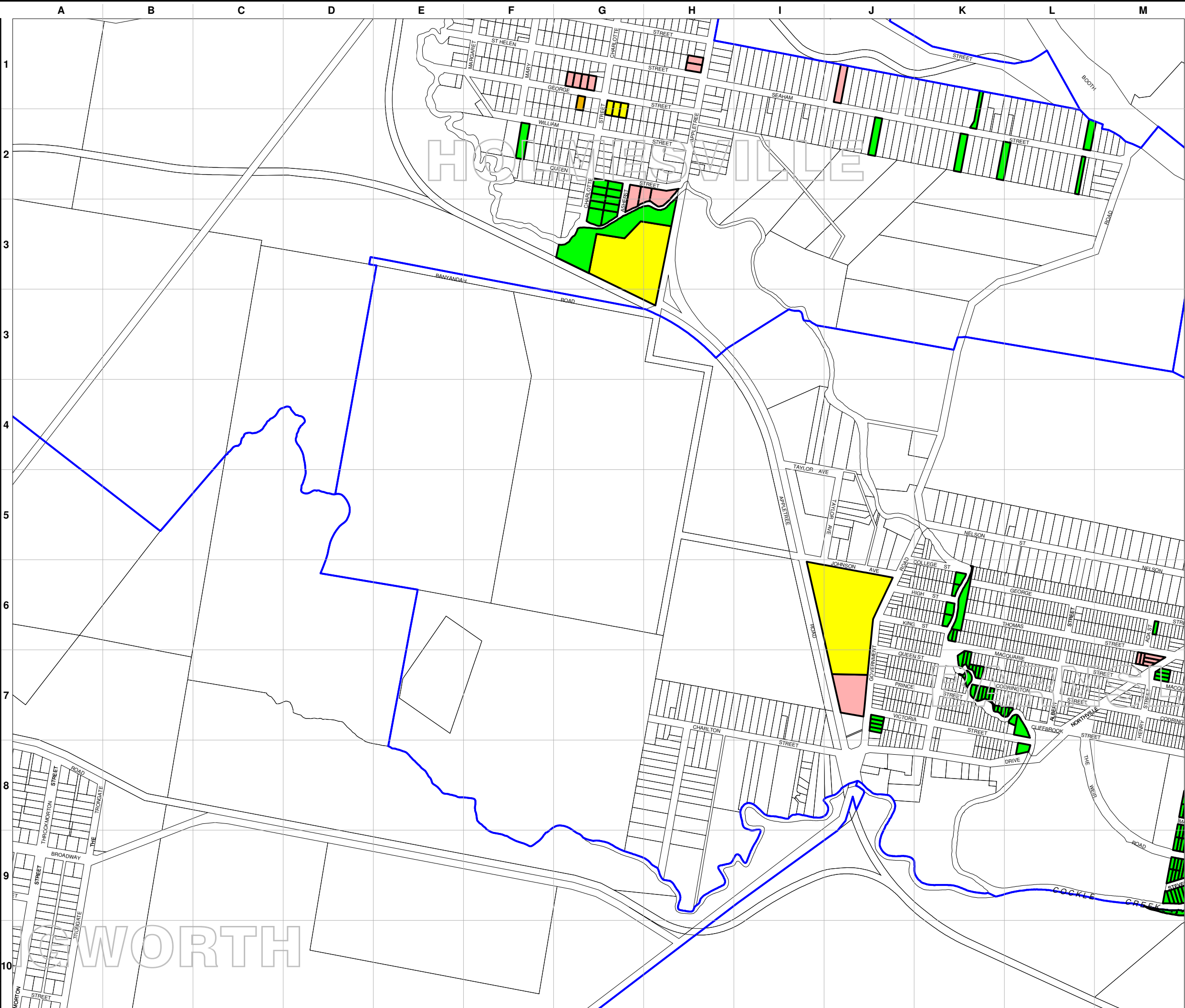
OTHER

-  Area of Cultural Significance
-  Crown Land
-  Suburbs

SHEET INDEX



Project number: LIS/2008/1023	Version: Adopted
Map name: ONGOING/PDF/CLC_MAP_77.PDF	Adopted on: 28 November 2011



WORTH






PLAN OF MANAGEMENT FOR COMMUNITY LAND




COMMUNITY LAND CATEGORIES

LEGEND

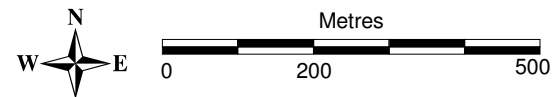
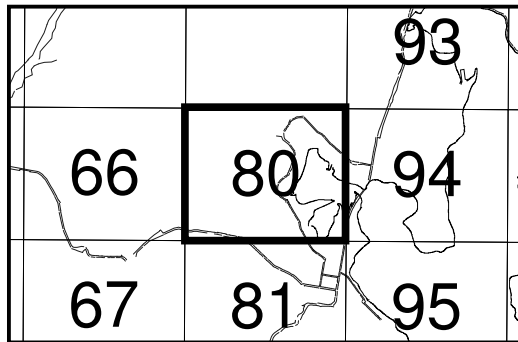
CATEGORIES

-  Natural Area
-  Park
-  Sportsground
-  General Community Use

OTHER

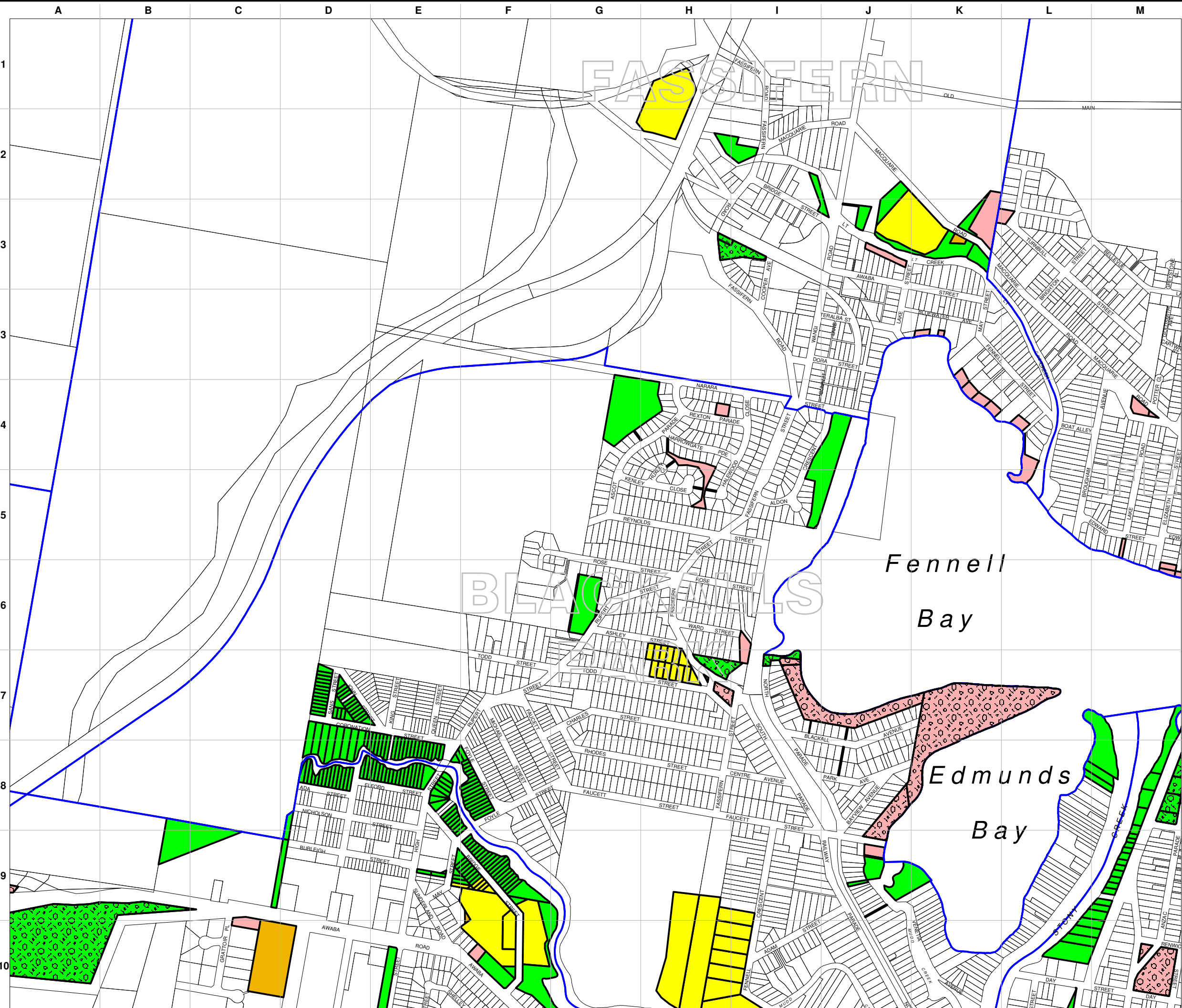
-  Area of Cultural Significance
-  Crown Land
-  Suburbs

SHEET INDEX



Projection: GDA 1994
Zone 56
Scale: 1:10,000 @ A3

Project number: LIS/2008/1023	Version: Adopted
Map name: ONGOING/PDF/CLC_MAP_80.PDF	Adopted on: 28 November 2011






PLAN OF MANAGEMENT FOR COMMUNITY LAND




COMMUNITY LAND CATEGORIES

LEGEND

CATEGORIES

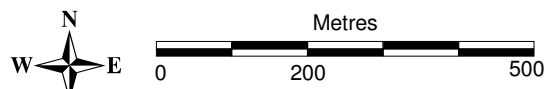
-  Natural Area
-  Park
-  Sportsground
-  General Community Use

OTHER

-  Area of Cultural Significance
-  Crown Land
-  Suburbs

SHEET INDEX

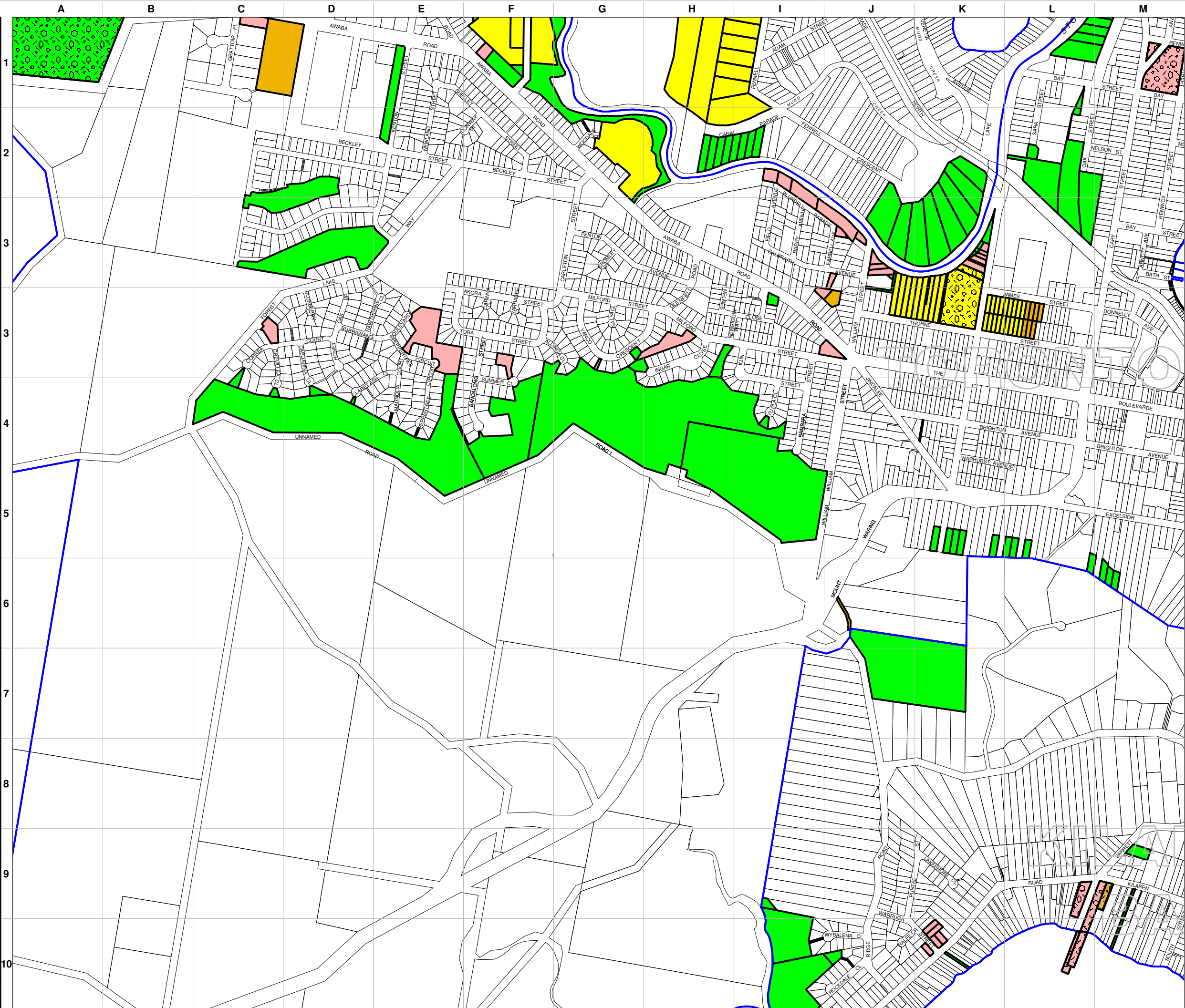
66	80	94
67	81	95
	82	96



Projection: GDA 1994
Zone 56

Scale: 1:10,000 @ A3

Project number: LIS/2008/1023	Version: Adopted
Map name: ONGOING/PDF/CLC_MAP_81.PDF	Adopted on: 28 November 2011






PLAN OF MANAGEMENT FOR COMMUNITY LAND




COMMUNITY LAND CATEGORIES

LEGEND

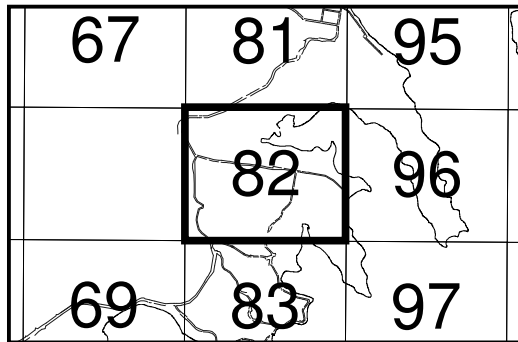
CATEGORIES

-  Natural Area
-  Park
-  Sportsground
-  General Community Use

OTHER

-  Area of Cultural Significance
-  Crown Land
-  Suburbs

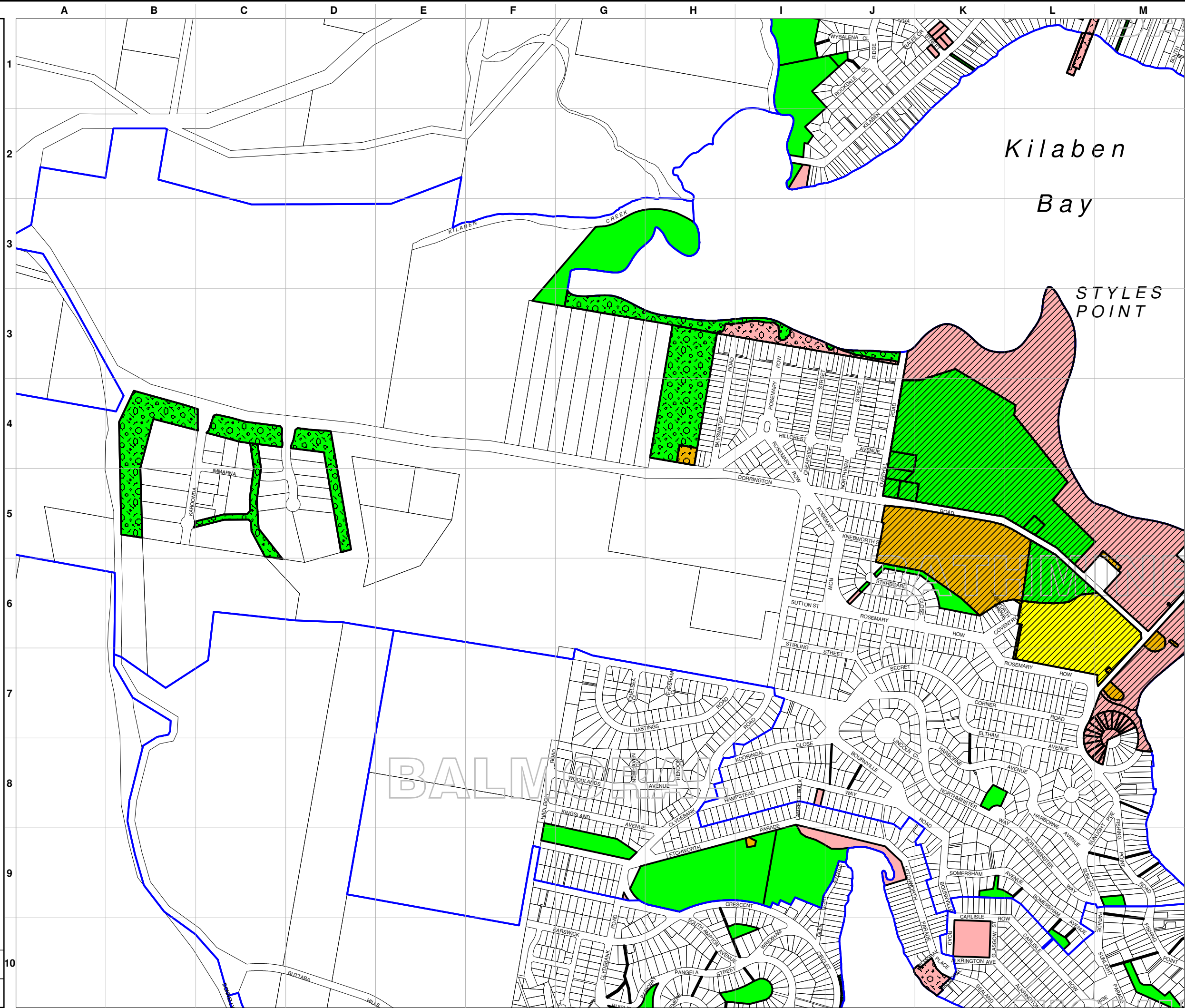
SHEET INDEX



Projection: GDA 1994
Zone 56

Scale: 1:10,000 @ A3

Project number: LIS/2008/1023	Version: Adopted
Map name: ONGOING/PDF/CLC_MAP_82.PDF	Adopted on: 28 November 2011









PLAN OF MANAGEMENT FOR COMMUNITY LAND




COMMUNITY LAND CATEGORIES

LEGEND

CATEGORIES

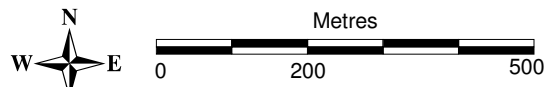
-  Natural Area
-  Park
-  Sportsground
-  General Community Use

OTHER

-  Area of Cultural Significance
-  Crown Land
-  Suburbs

SHEET INDEX

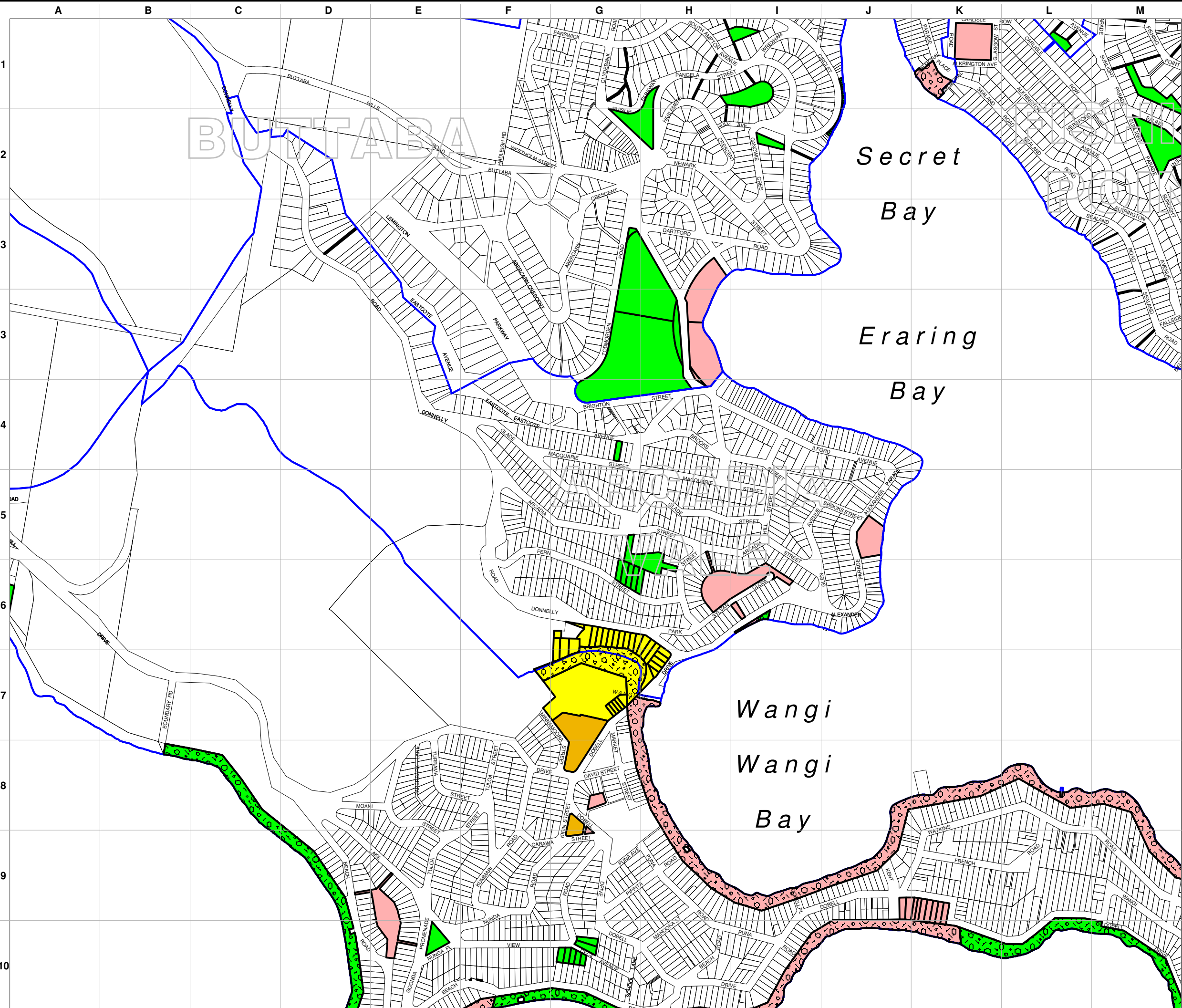
	82	96
69	83	97
70	84	98



Projection: GDA 1994
Zone 56

Scale: 1:10,000 @ A3

Project number: LIS/2008/1023	Version: Adopted
Map name: ONGOING/PDF/CLC_MAP_B3.PDF	Adopted on: 28 November 2011






PLAN OF MANAGEMENT FOR COMMUNITY LAND




COMMUNITY LAND CATEGORIES

LEGEND

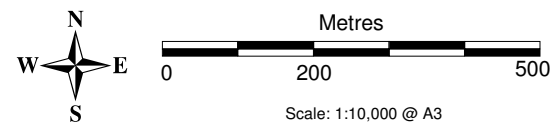
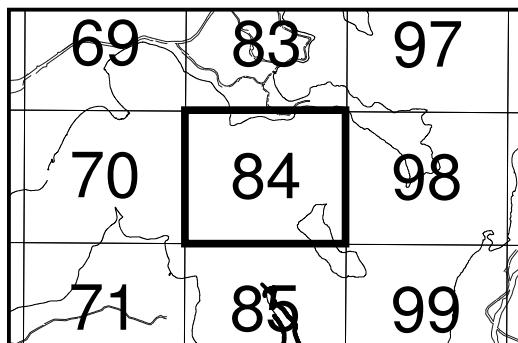
CATEGORIES

-  Natural Area
-  Park
-  Sportsground
-  General Community Use

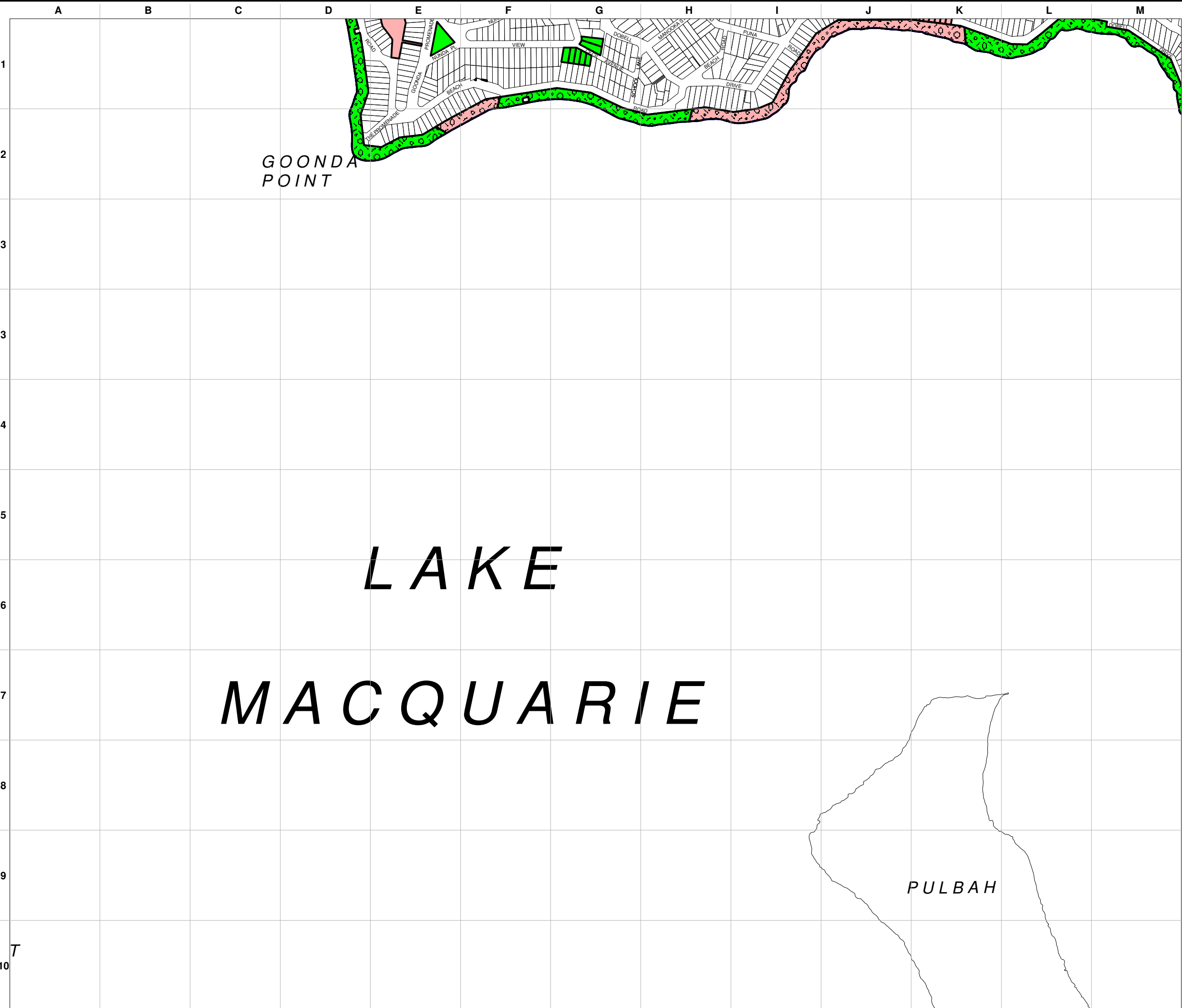
OTHER

-  Area of Cultural Significance
-  Crown Land
-  Suburbs

SHEET INDEX



Project number: LIS/2008/1023	Version: Adopted
Map name: ONGOING/PDF/CLC_MAP_84.PDF	Adopted on: 28 November 2011








PLAN OF MANAGEMENT FOR COMMUNITY LAND




COMMUNITY LAND CATEGORIES

LEGEND

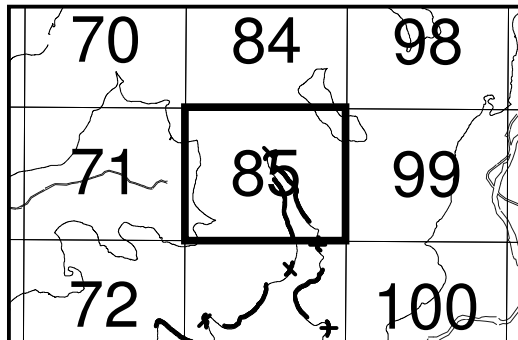
CATEGORIES

-  Natural Area
-  Park
-  Sportsground
-  General Community Use

OTHER

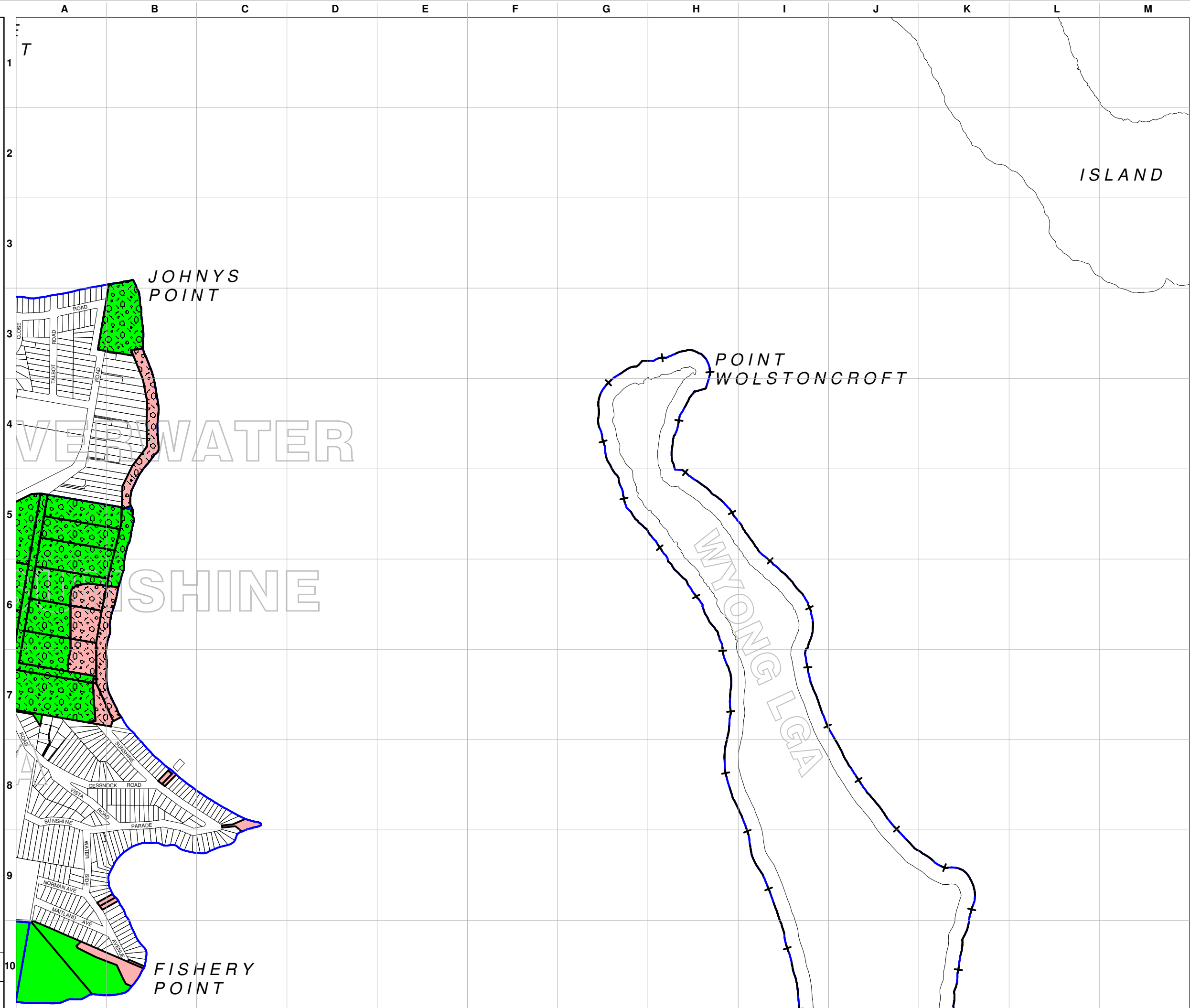
-  Area of Cultural Significance
-  Crown Land
-  Suburbs

SHEET INDEX



Projection: GDA 1994
Zone 56

Project number: LIS/2008/1023	Version: Adopted
Map name: ONGOING/PDF/CLC_MAP_85.PDF	Adopted on: 28 November 2011






PLAN OF MANAGEMENT FOR COMMUNITY LAND




COMMUNITY LAND CATEGORIES

LEGEND

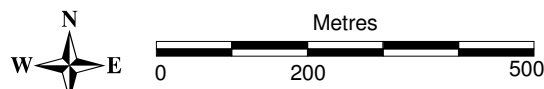
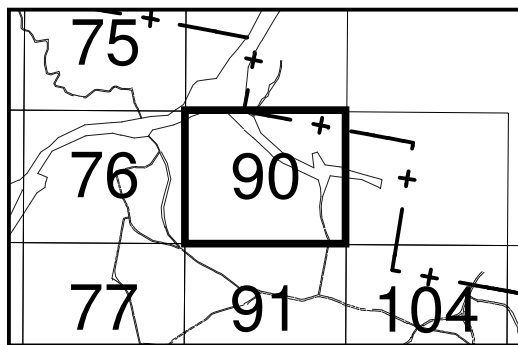
CATEGORIES

-  Natural Area
-  Park
-  Sportsground
-  General Community Use

OTHER

-  Area of Cultural Significance
-  Crown Land
-  Suburbs

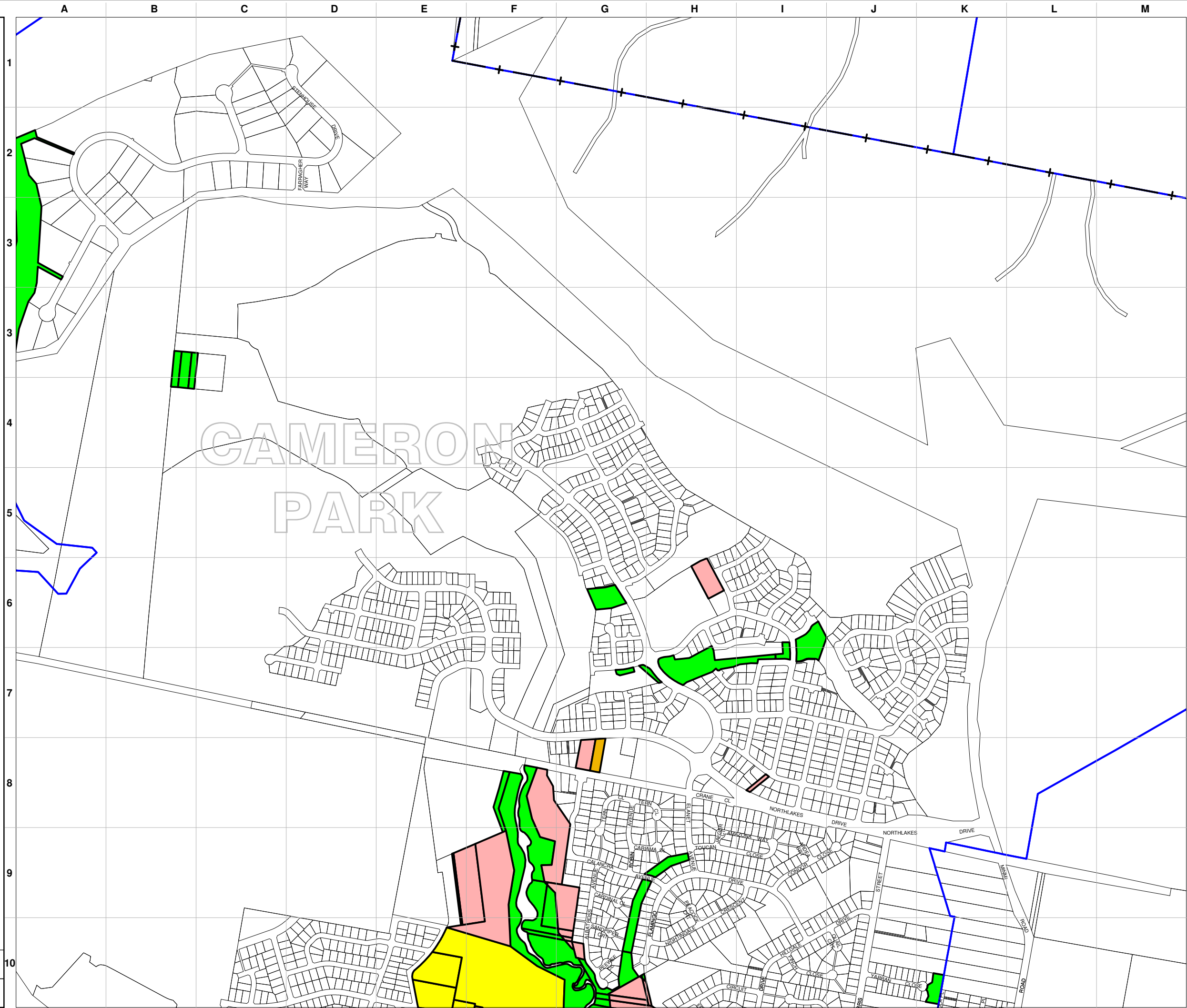
SHEET INDEX



Projection: GDA 1994
Zone 56

Scale: 1:10,000 @ A3

Project number: LIS/2008/1023	Version: Adopted
Map name: ONGOING/PDF/CLC_MAP_90.PDF	Adopted on: 28 November 2011









PLAN OF MANAGEMENT FOR COMMUNITY LAND




COMMUNITY LAND CATEGORIES

LEGEND

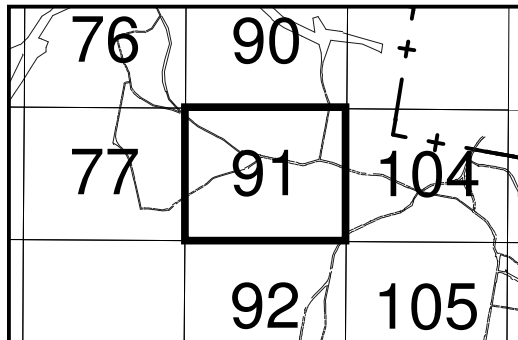
CATEGORIES

-  Natural Area
-  Park
-  Sportsground
-  General Community Use

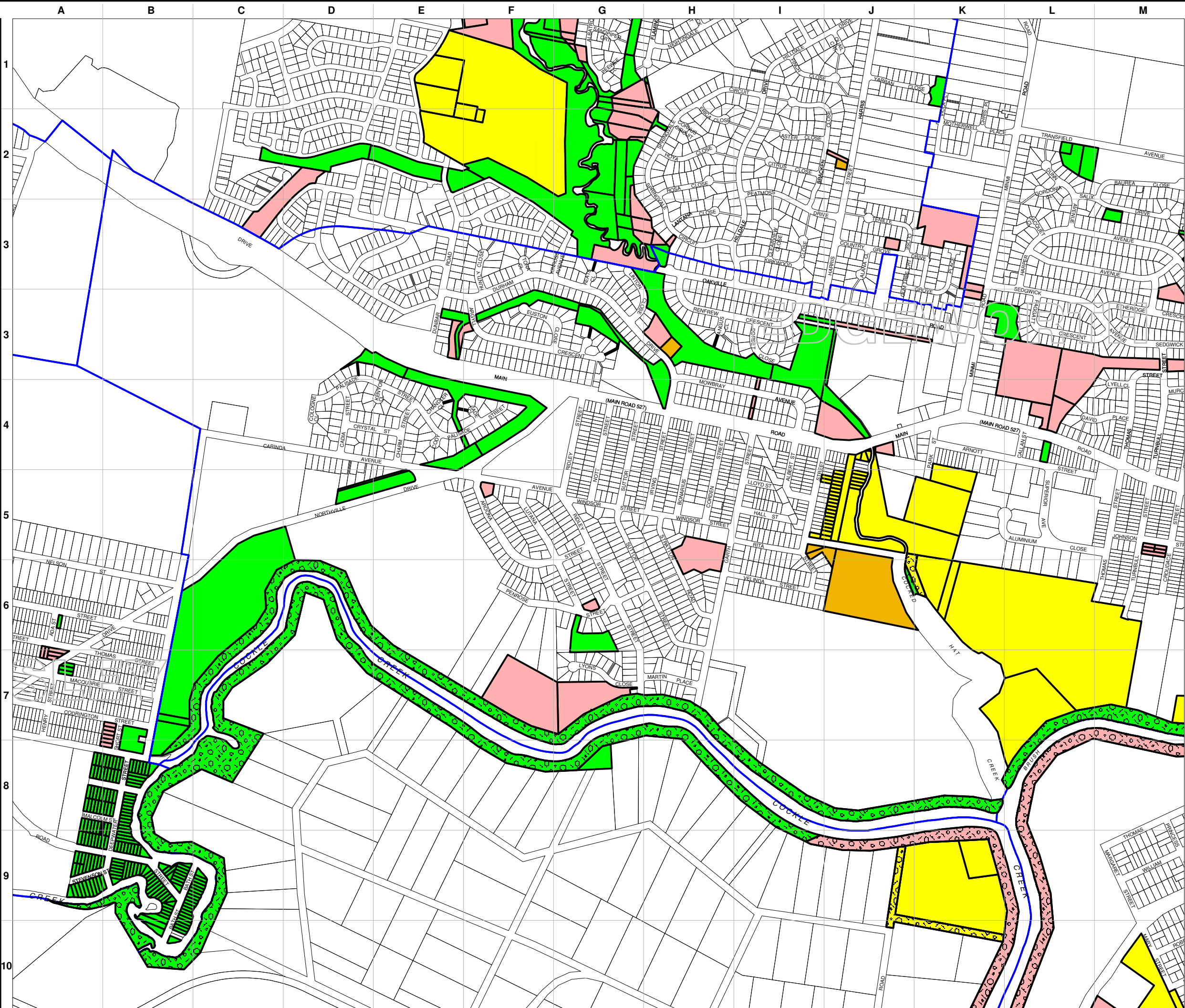
OTHER

-  Area of Cultural Significance
-  Crown Land
-  Suburbs

SHEET INDEX



Project number: LIS/2008/1023	Version: Adopted
Map name: ONGOING/PDF/CLC_MAP_91.PDF	Adopted on: 28 November 2011





PLAN OF MANAGEMENT FOR COMMUNITY LAND

COMMUNITY LAND CATEGORIES

LEGEND

CATEGORIES

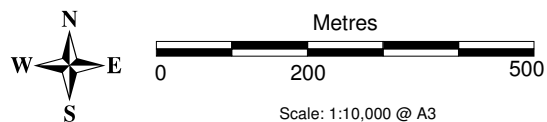
- Natural Area
- Park
- Sportsground
- General Community Use

OTHER

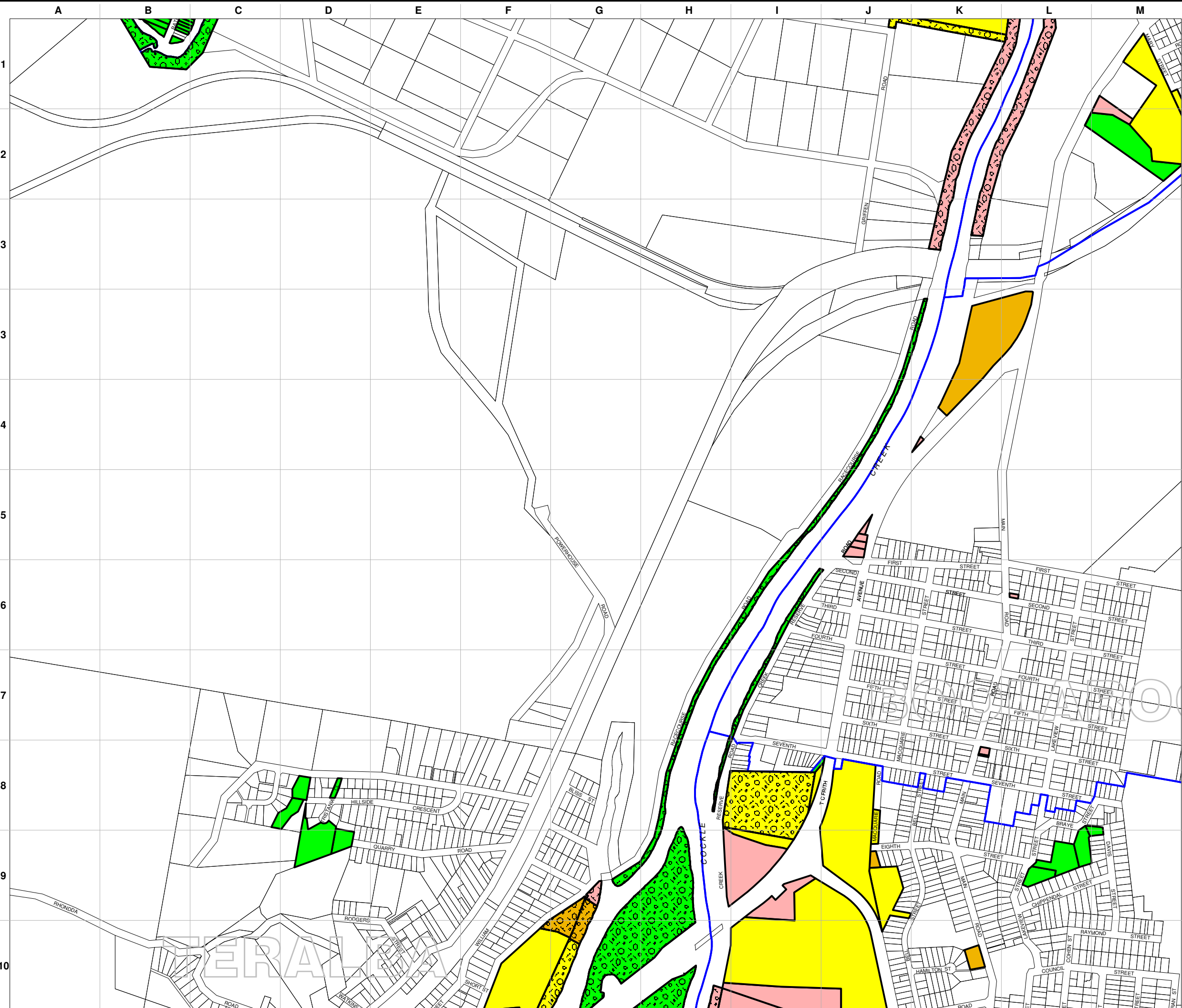
- Area of Cultural Significance
- Crown Land
- Suburbs

SHEET INDEX

77	91	104
	92	105
	93	106



Project number: LIS/2008/1023	Version: Adopted
Map name: ONGOING/PDF/C/LC_MAP_92.PDF	Adopted on: 28 November 2011





PLAN OF MANAGEMENT FOR COMMUNITY LAND

COMMUNITY LAND CATEGORIES

LEGEND

CATEGORIES

- Natural Area
- Park
- Sportsground
- General Community Use

OTHER

- Area of Cultural Significance
- Crown Land
- Suburbs

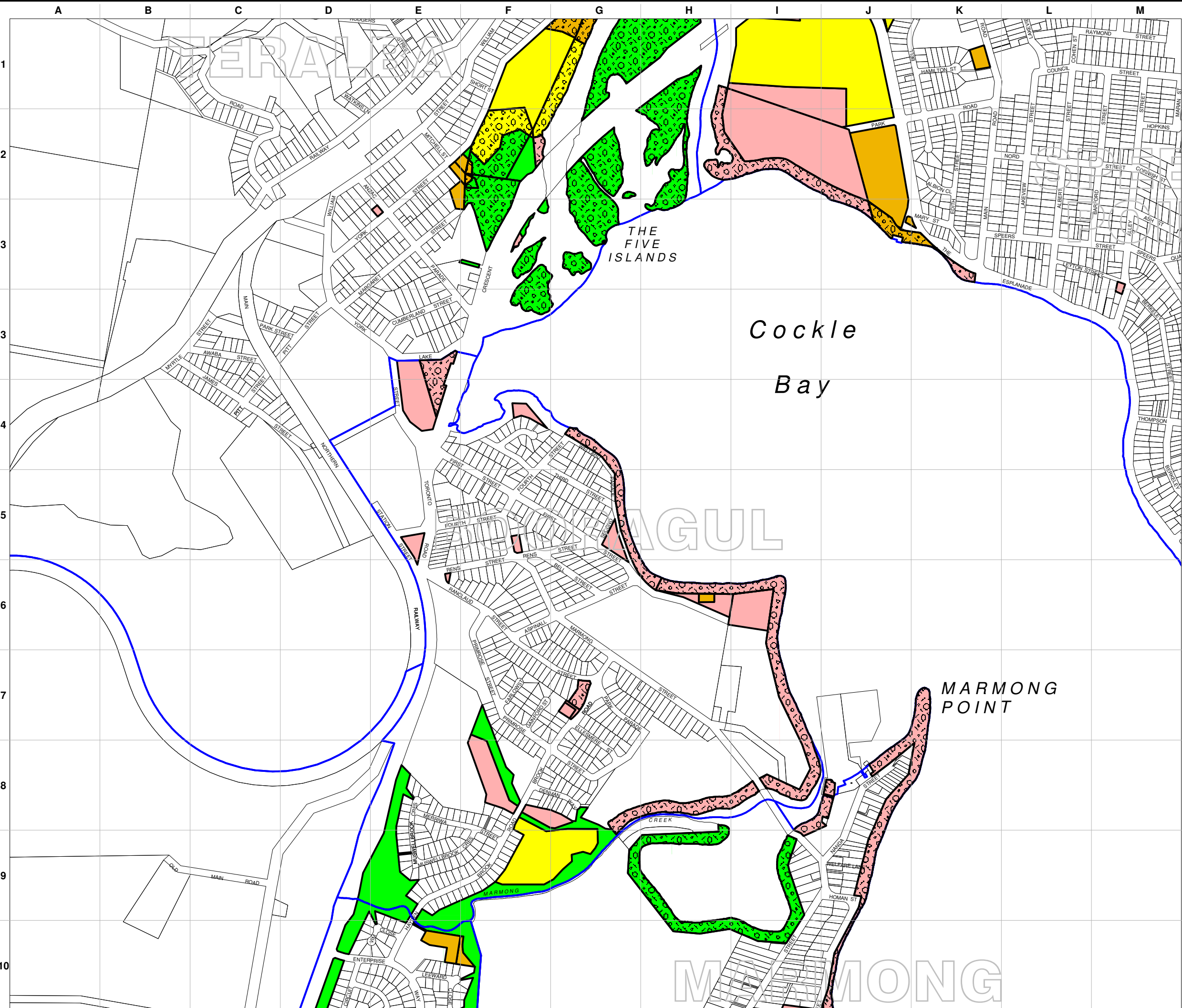
SHEET INDEX

	92	105
	93	106
80	94	107



Scale: 1:10,000 @ A3

Project number: LIS/2008/1023	Version: Adopted
Map name: ONGOING/PDF/CLC_MAP_93.PDF	Adopted on: 28 November 2011









PLAN OF MANAGEMENT FOR COMMUNITY LAND




COMMUNITY LAND CATEGORIES

LEGEND

CATEGORIES

-  Natural Area
-  Park
-  Sportsground
-  General Community Use

OTHER

-  Area of Cultural Significance
-  Crown Land
-  Suburbs

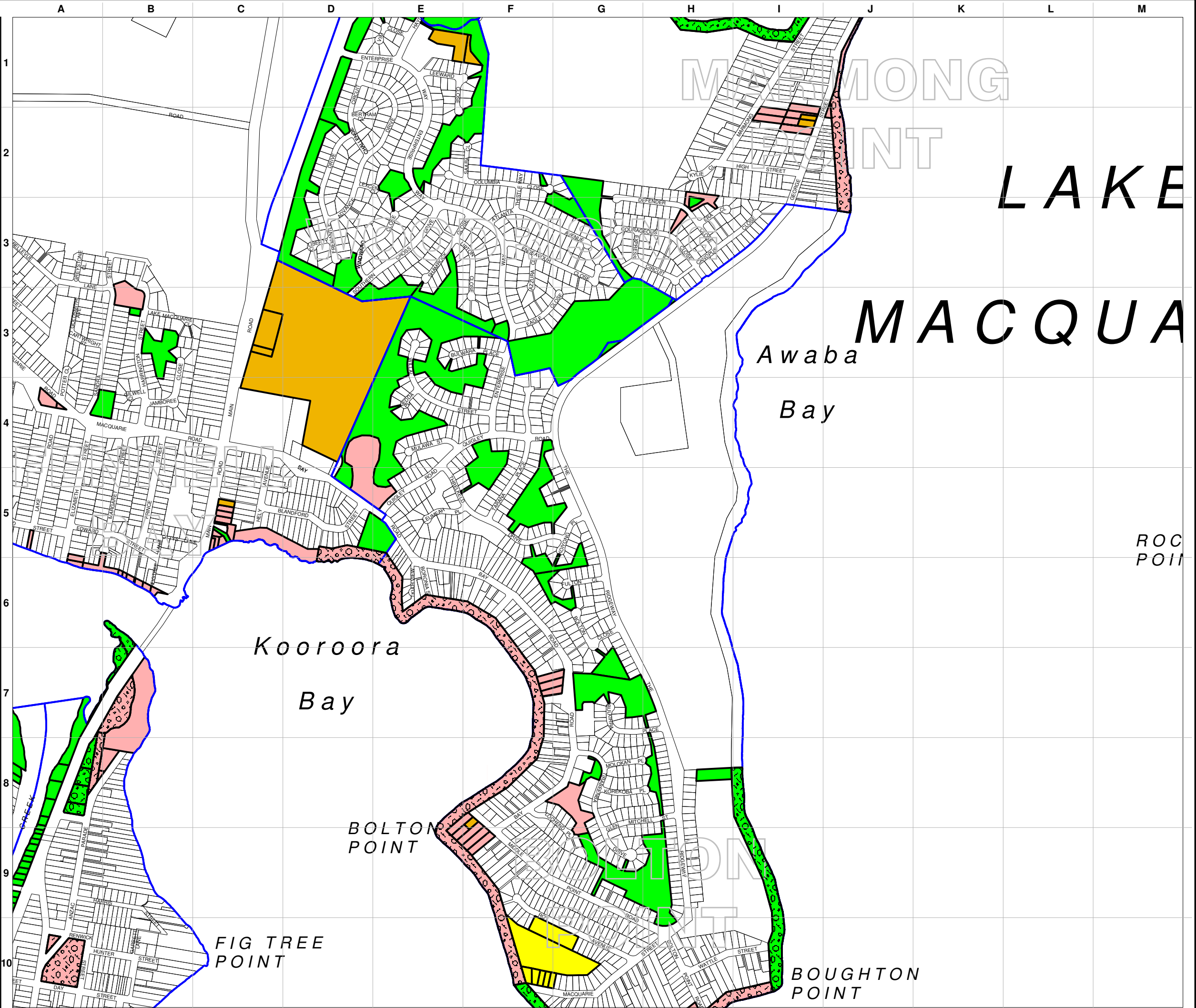
SHEET INDEX

	93	106
80	94	107
81	95	108



Scale: 1:10,000 @ A3

Project number: LIS/2008/1023	Version: Adopted
Map name: ONGOING/PDF/CLC_MAP_94.PDF	Adopted on: 28 November 2011









PLAN OF MANAGEMENT FOR COMMUNITY LAND




COMMUNITY LAND CATEGORIES

LEGEND

CATEGORIES

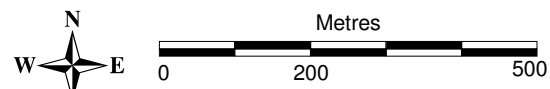
-  Natural Area
-  Park
-  Sportsground
-  General Community Use

OTHER

-  Area of Cultural Significance
-  Crown Land
-  Suburbs

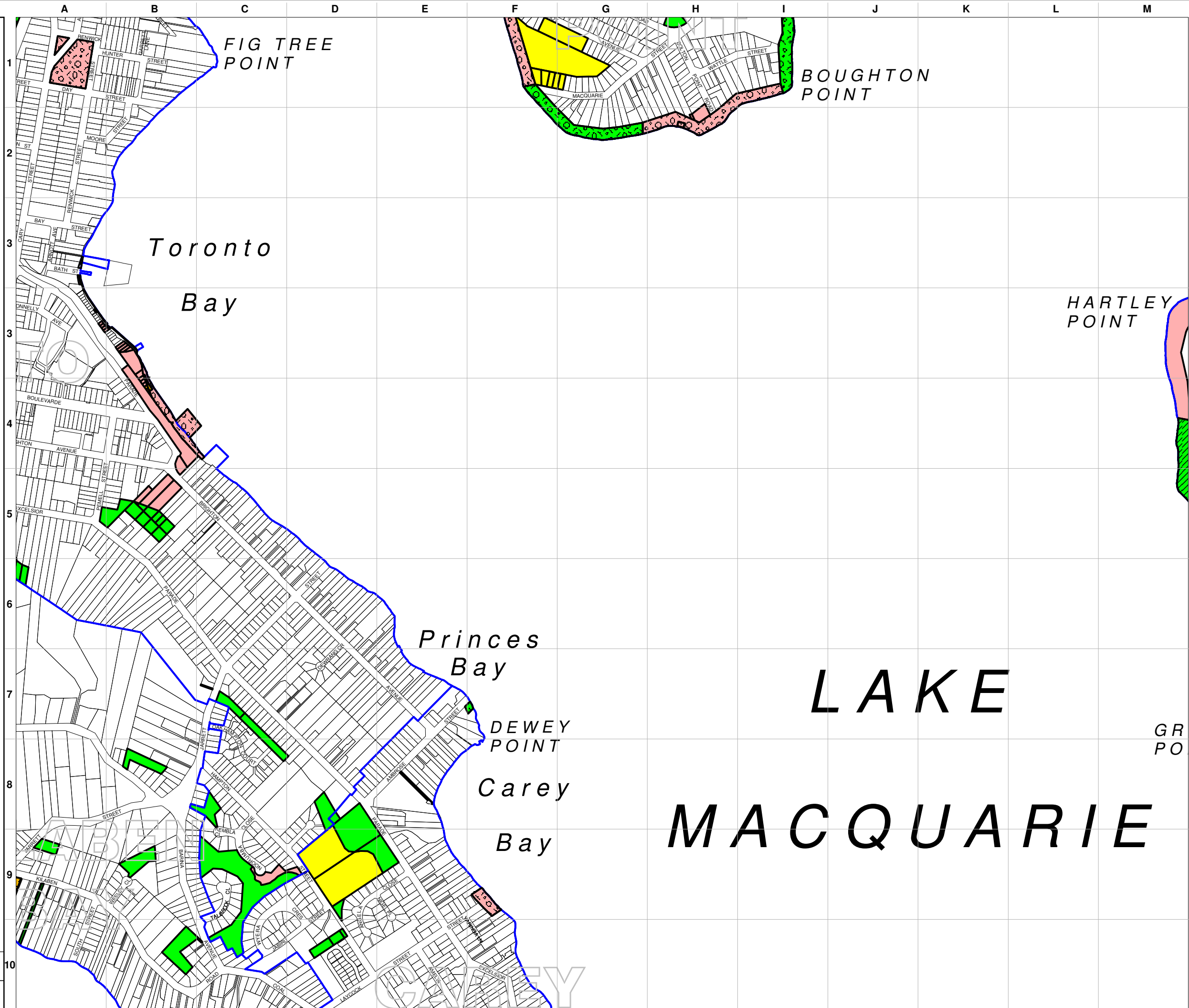
SHEET INDEX

80	94	107
81	95	108
82	96	109



Scale: 1:10,000 @ A3

Project number: LIS/2008/1023	Version: Adopted
Map name: ONGOING/PDF/CLC_MAP_95.PDF	Adopted on: 28 November 2011









PLAN OF MANAGEMENT FOR COMMUNITY LAND




COMMUNITY LAND CATEGORIES

LEGEND

CATEGORIES

-  Natural Area
-  Park
-  Sportsground
-  General Community Use

OTHER

-  Area of Cultural Significance
-  Crown Land
-  Suburbs

SHEET INDEX

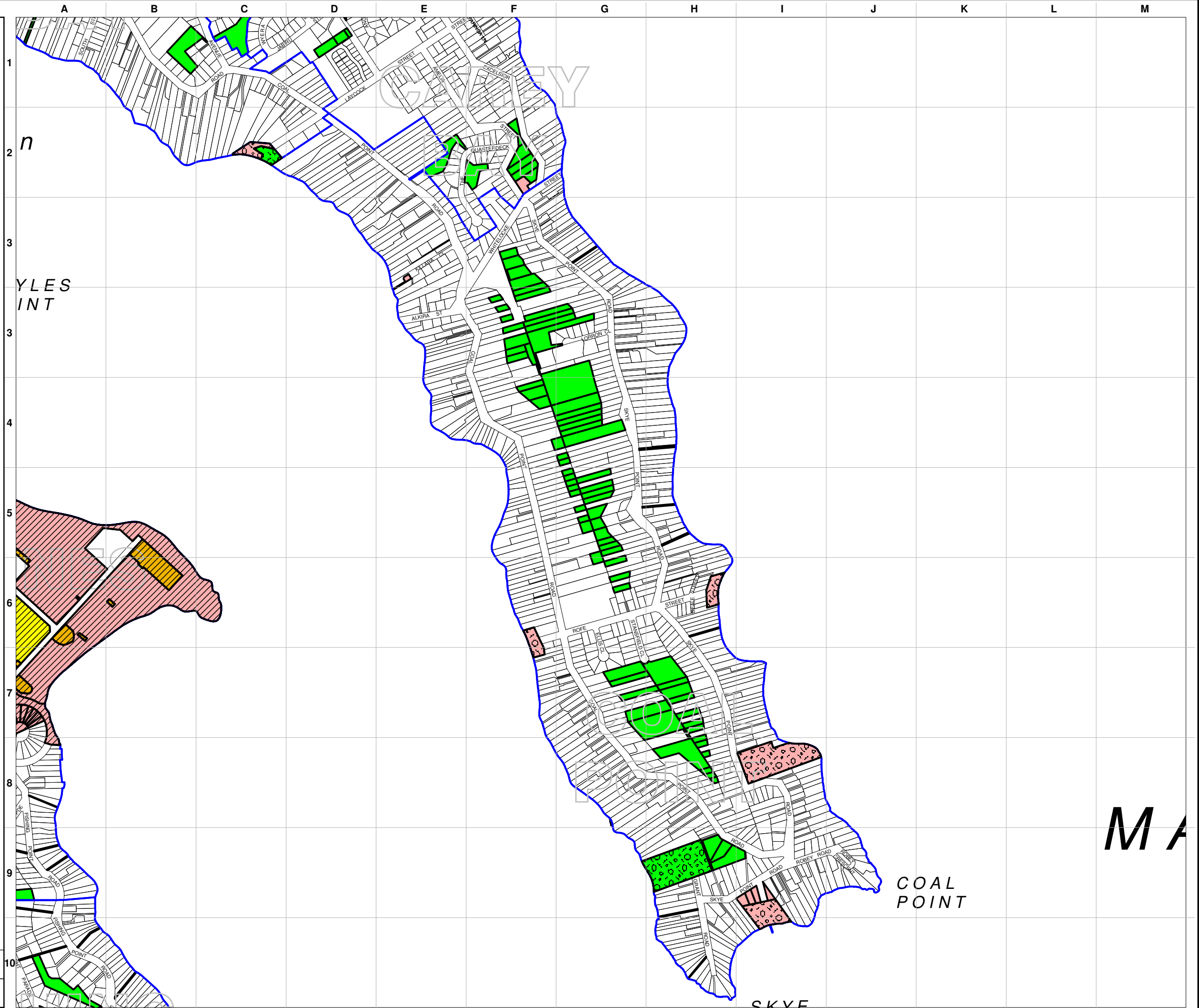
81	95	108
82	96	109
83	97	110



Projection: GDA 1994
Zone 56

Scale: 1:10,000 @ A3

Project number: LIS/2008/1023	Version: Adopted
Map name: ONGOING/PDF/CLC_MAP_96.PDF	Adopted on: 28 November 2011





PLAN OF MANAGEMENT FOR COMMUNITY LAND

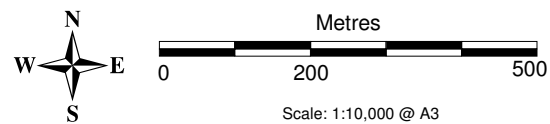
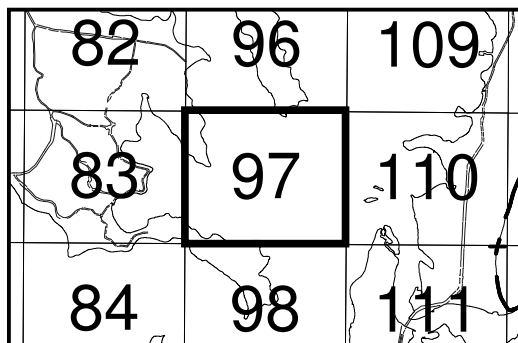
COMMUNITY LAND CATEGORIES

LEGEND

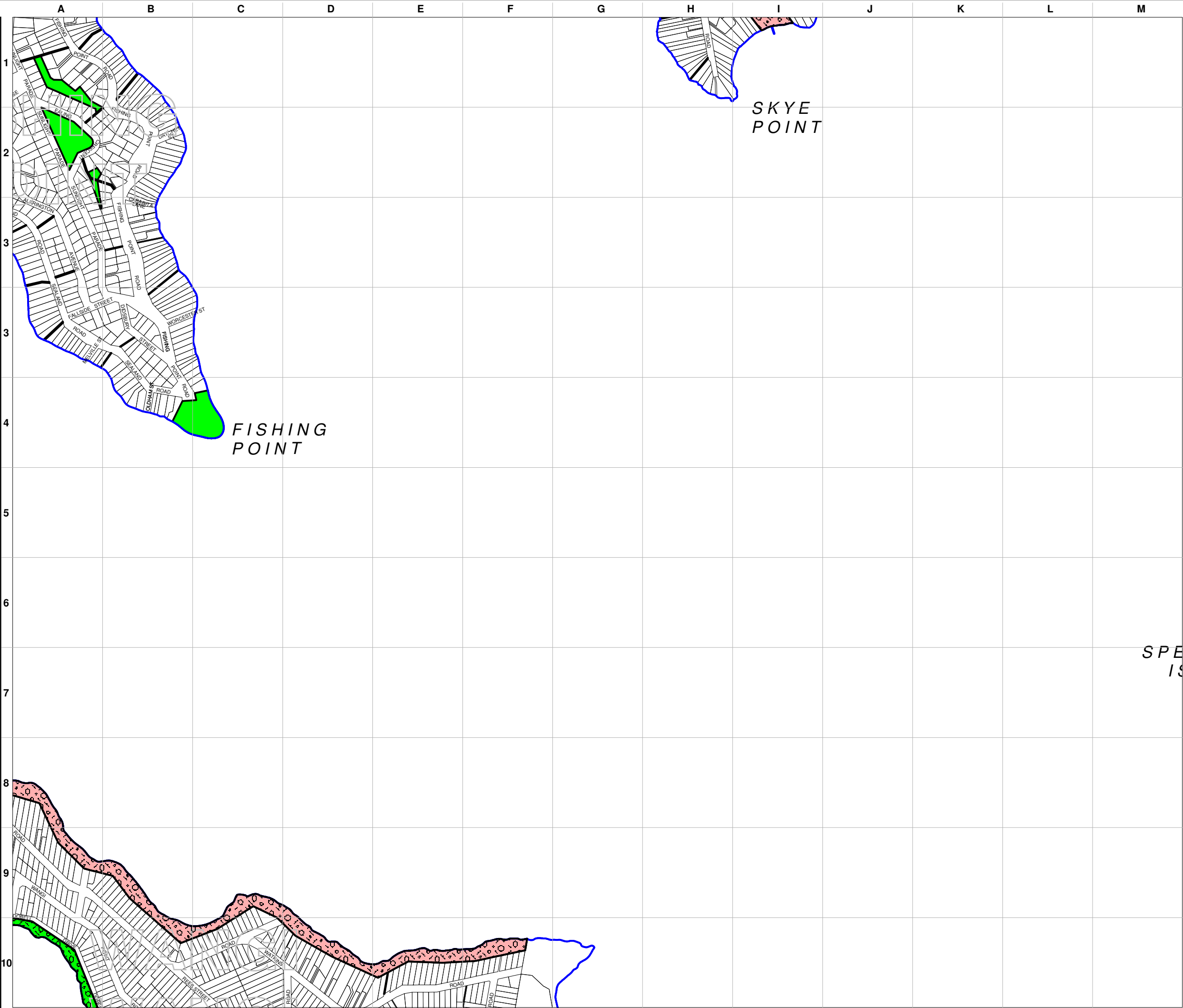
- CATEGORIES**
- Natural Area
 - Park
 - Sportsground
 - General Community Use

- OTHER**
- Area of Cultural Significance
 - Crown Land
 - Suburbs

SHEET INDEX



Project number: LIS/2008/1023	Version: Adopted
Map name: ONGOING/PDF/CLC_MAP_97.PDF	Adopted on: 28 November 2011









PLAN OF MANAGEMENT FOR COMMUNITY LAND




COMMUNITY LAND CATEGORIES

LEGEND

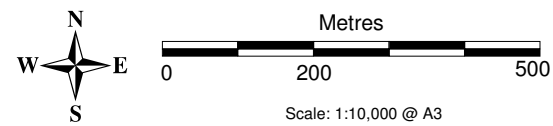
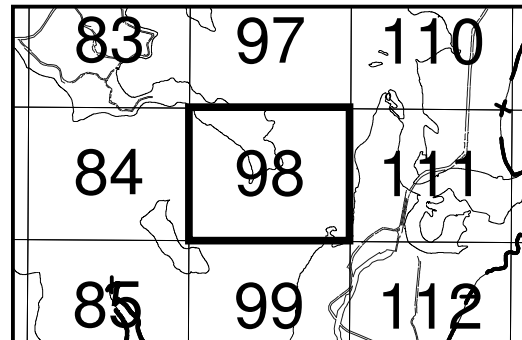
CATEGORIES

-  Natural Area
-  Park
-  Sportsground
-  General Community Use

OTHER

-  Area of Cultural Significance
-  Crown Land
-  Suburbs

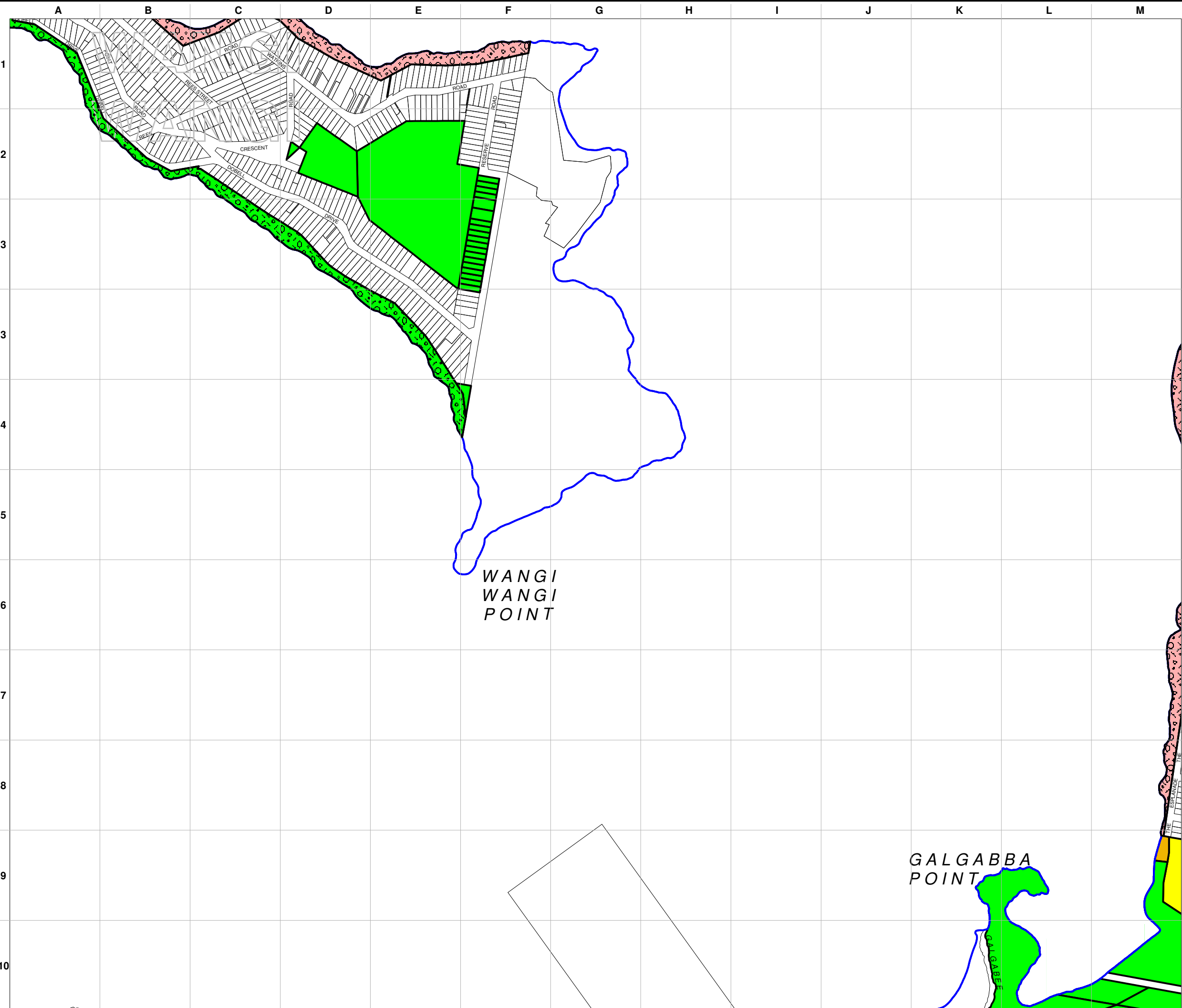
SHEET INDEX



Projection: GDA 1994
Zone 56

Scale: 1:10,000 @ A3

Project number: LIS/2008/1023	Version: Adopted
Map name: ONGOING/PDF/CLC_MAP_98.PDF	Adopted on: 28 November 2011









PLAN OF MANAGEMENT FOR COMMUNITY LAND




COMMUNITY LAND CATEGORIES

LEGEND

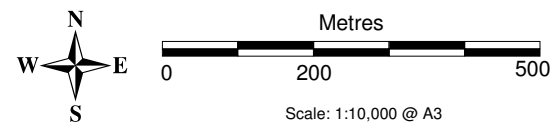
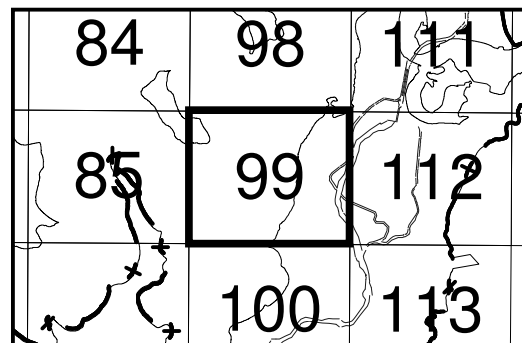
CATEGORIES

-  Natural Area
-  Park
-  Sportsground
-  General Community Use

OTHER

-  Area of Cultural Significance
-  Crown Land
-  Suburbs

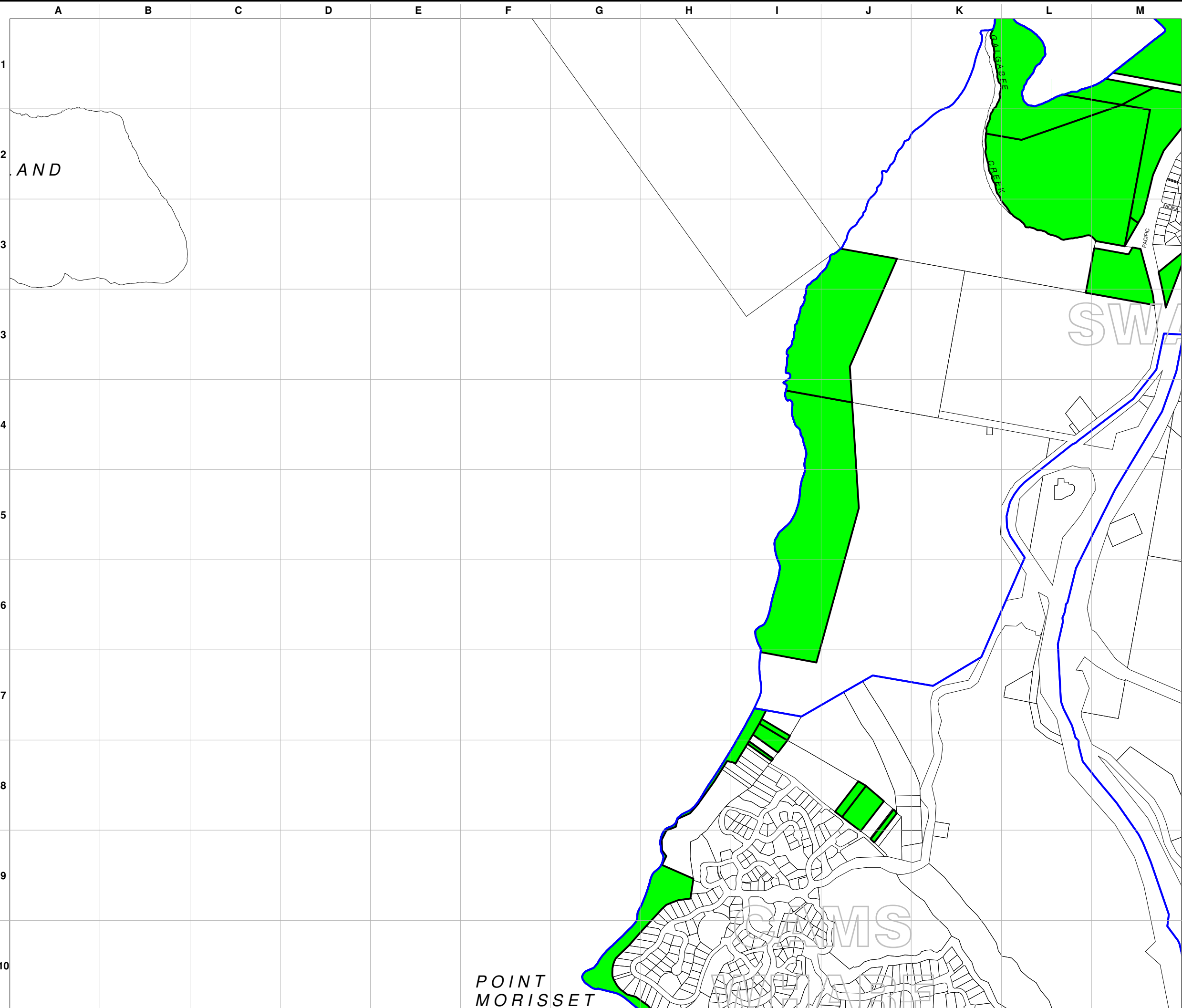
SHEET INDEX



Projection: GDA 1994
Zone 56

Scale: 1:10,000 @ A3

Project number: LIS/2008/1023	Version: Adopted
Map name: ONGOING/PDF/CLC_MAP_99.PDF	Adopted on: 28 November 2011








PLAN OF MANAGEMENT FOR COMMUNITY LAND




COMMUNITY LAND CATEGORIES

LEGEND

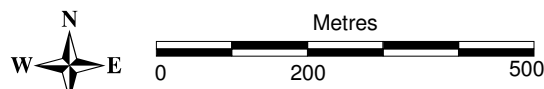
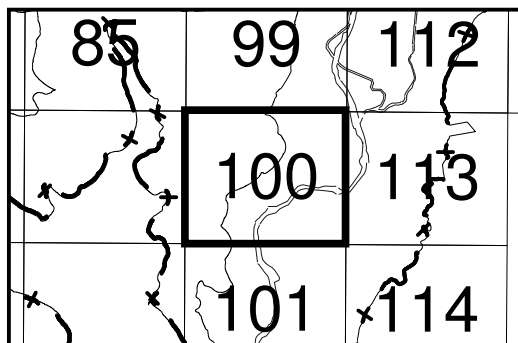
CATEGORIES

-  Natural Area
-  Park
-  Sportsground
-  General Community Use

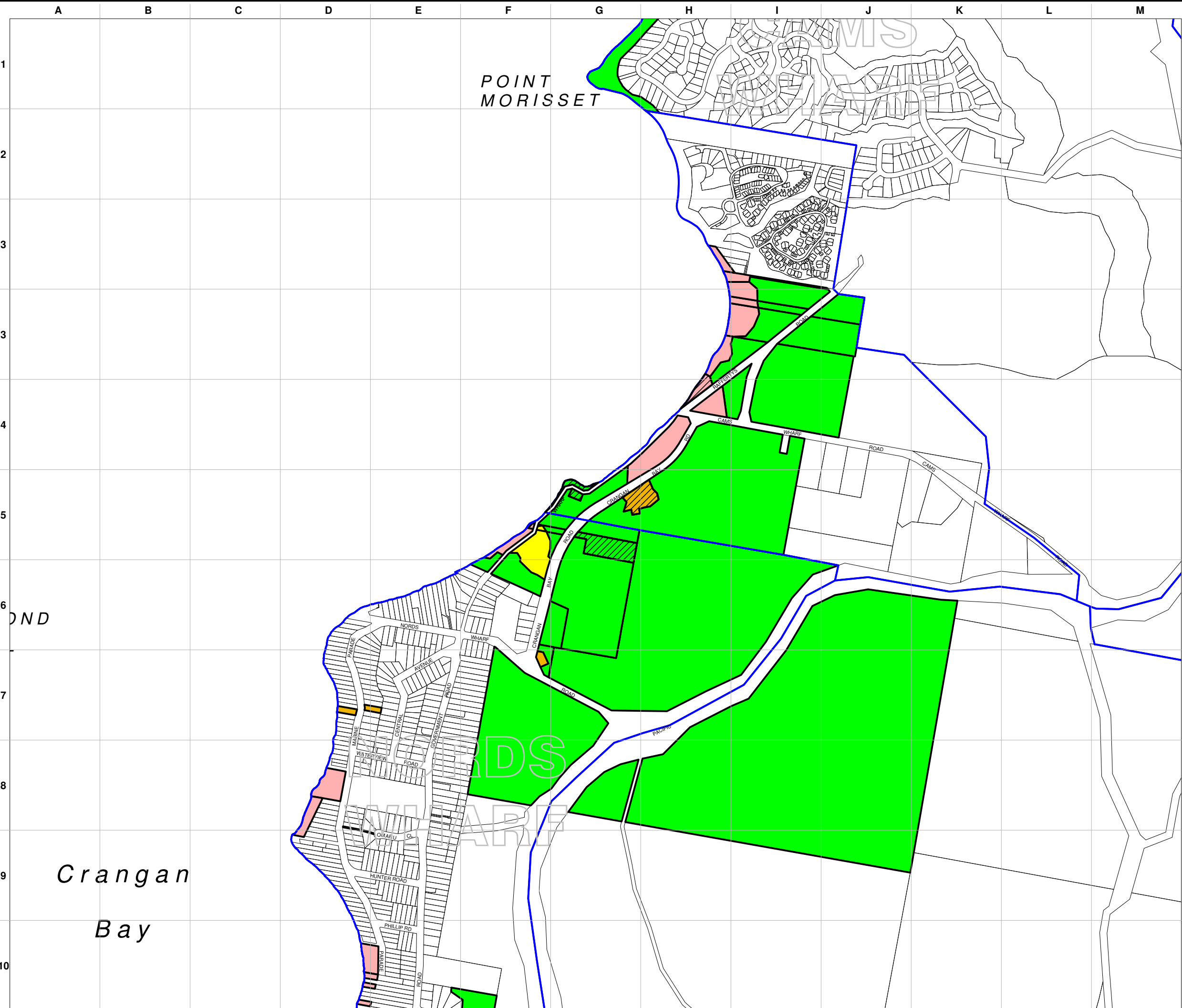
OTHER

-  Area of Cultural Significance
-  Crown Land
-  Suburbs

SHEET INDEX



Project number: LIS/2008/1023	Version: Adopted
Map name: ONGOING/PDF/CLC_MAP_100.PDF	Adopted on: 28 November 2011









PLAN OF MANAGEMENT FOR COMMUNITY LAND




COMMUNITY LAND CATEGORIES

LEGEND

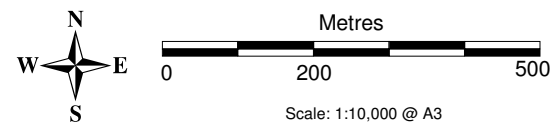
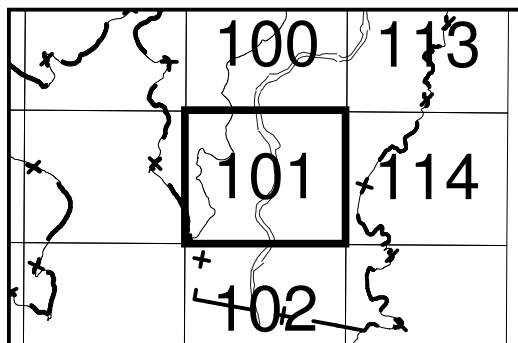
CATEGORIES

-  Natural Area
-  Park
-  Sportsground
-  General Community Use

OTHER

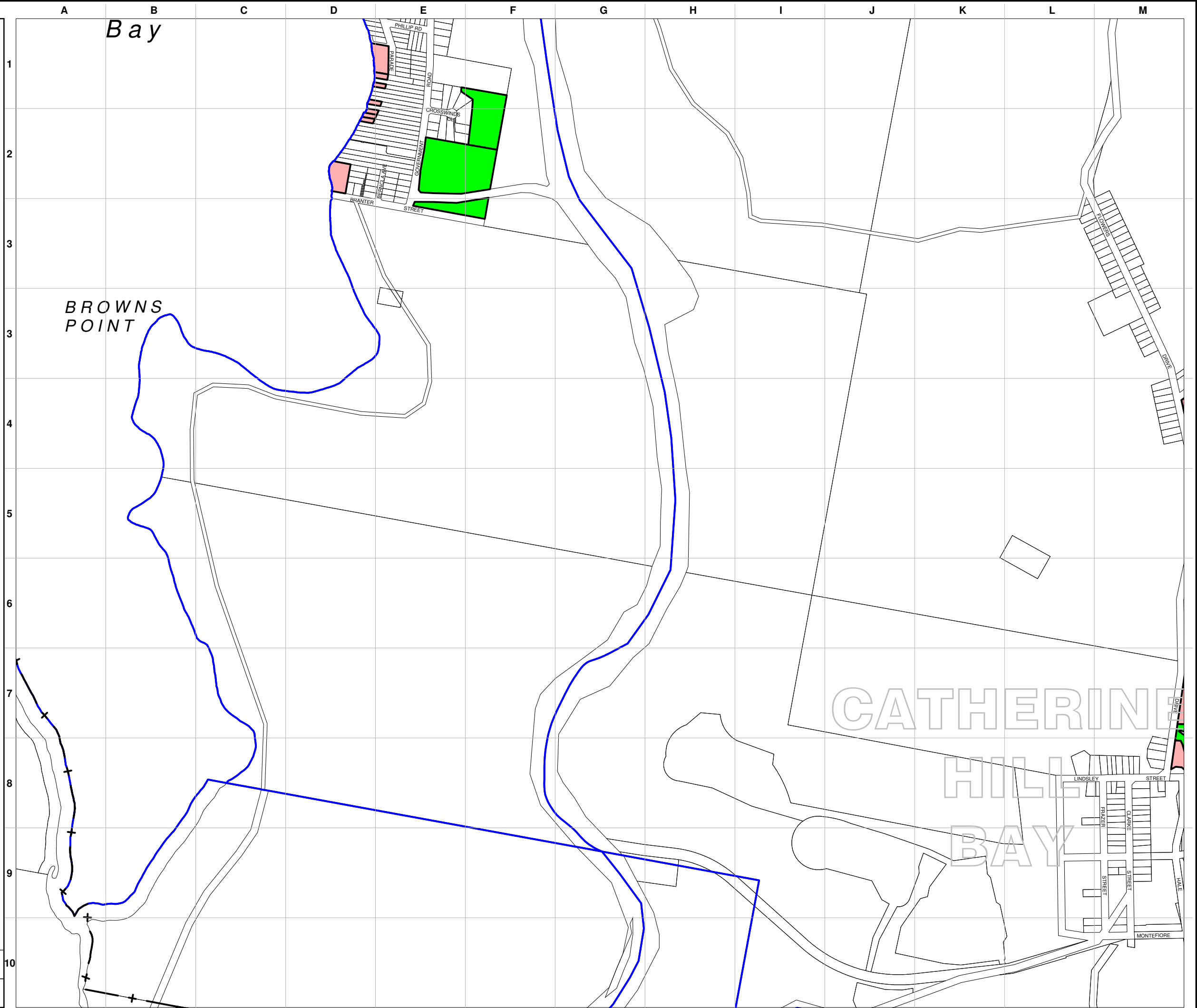
-  Area of Cultural Significance
-  Crown Land
-  Suburbs

SHEET INDEX



Projection: GDA 1994
Zone 56

Project number: LIS/2008/1023	Version: Adopted
Map name: ONGOING/PDF/CLC_MAP_101.PDF	Adopted on: 28 November 2011





PLAN OF MANAGEMENT FOR COMMUNITY LAND

COMMUNITY LAND CATEGORIES

LEGEND

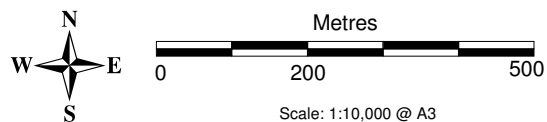
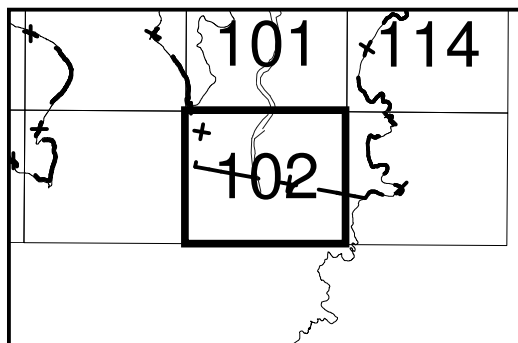
CATEGORIES

- Natural Area
- Park
- Sportsground
- General Community Use

OTHER

- Area of Cultural Significance
- Crown Land
- Suburbs

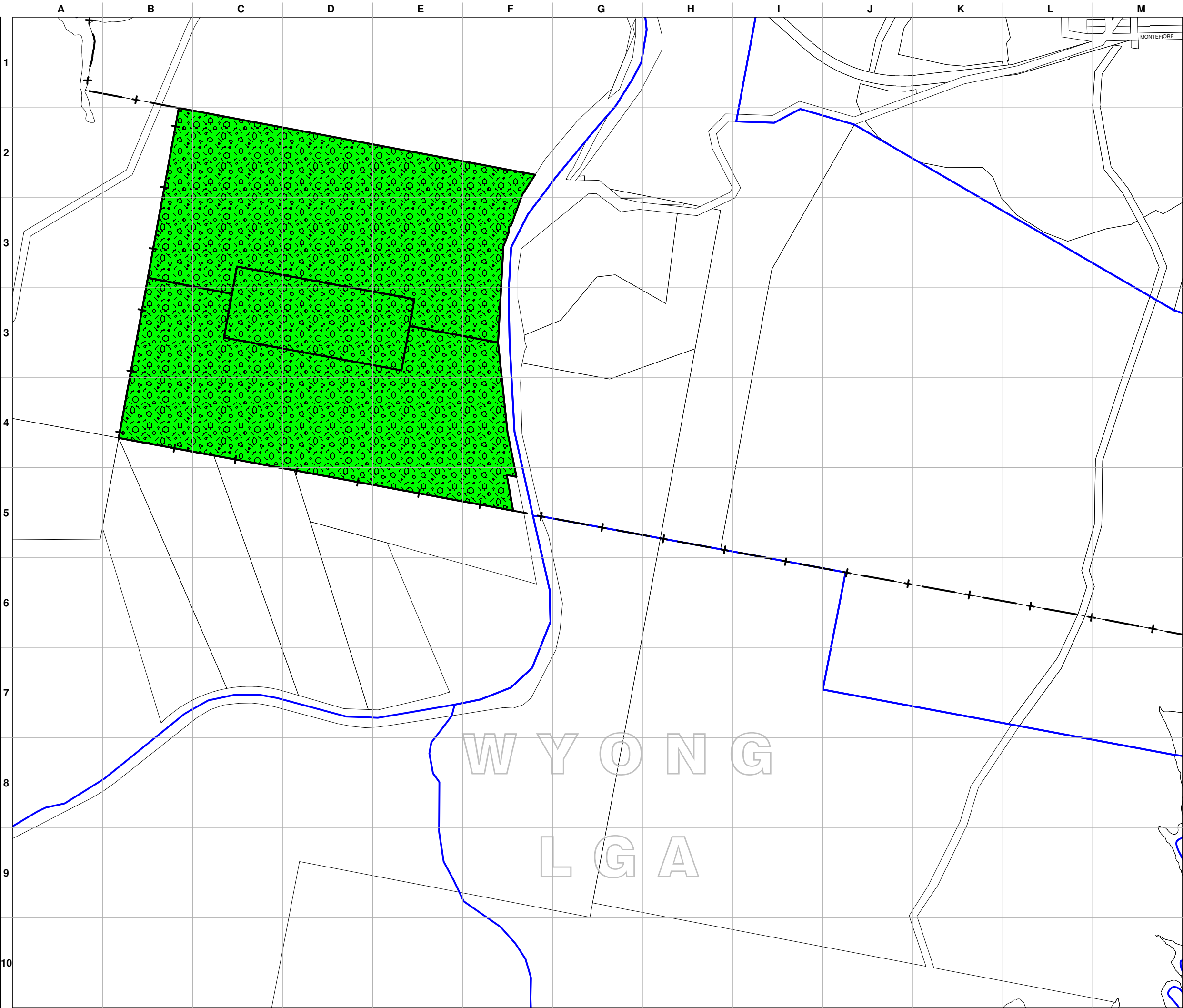
SHEET INDEX



Scale: 1:10,000 @ A3

Projection: GDA 1994
Zone 56

Project number: LIS/2008/1023	Version: Adopted
Map name: ONGOING/PDF/CLC_MAP_102.PDF	Adopted on: 28 November 2011





PLAN OF MANAGEMENT FOR COMMUNITY LAND

COMMUNITY LAND CATEGORIES

LEGEND

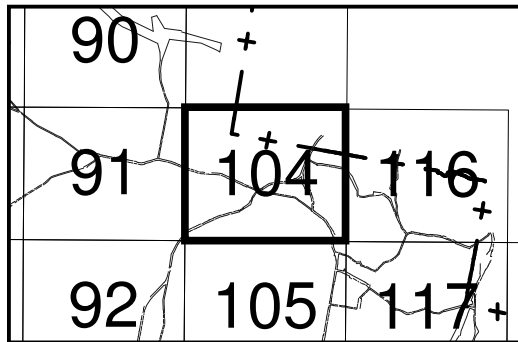
CATEGORIES

- Natural Area
- Park
- Sportsground
- General Community Use

OTHER

- Area of Cultural Significance
- Crown Land
- Suburbs

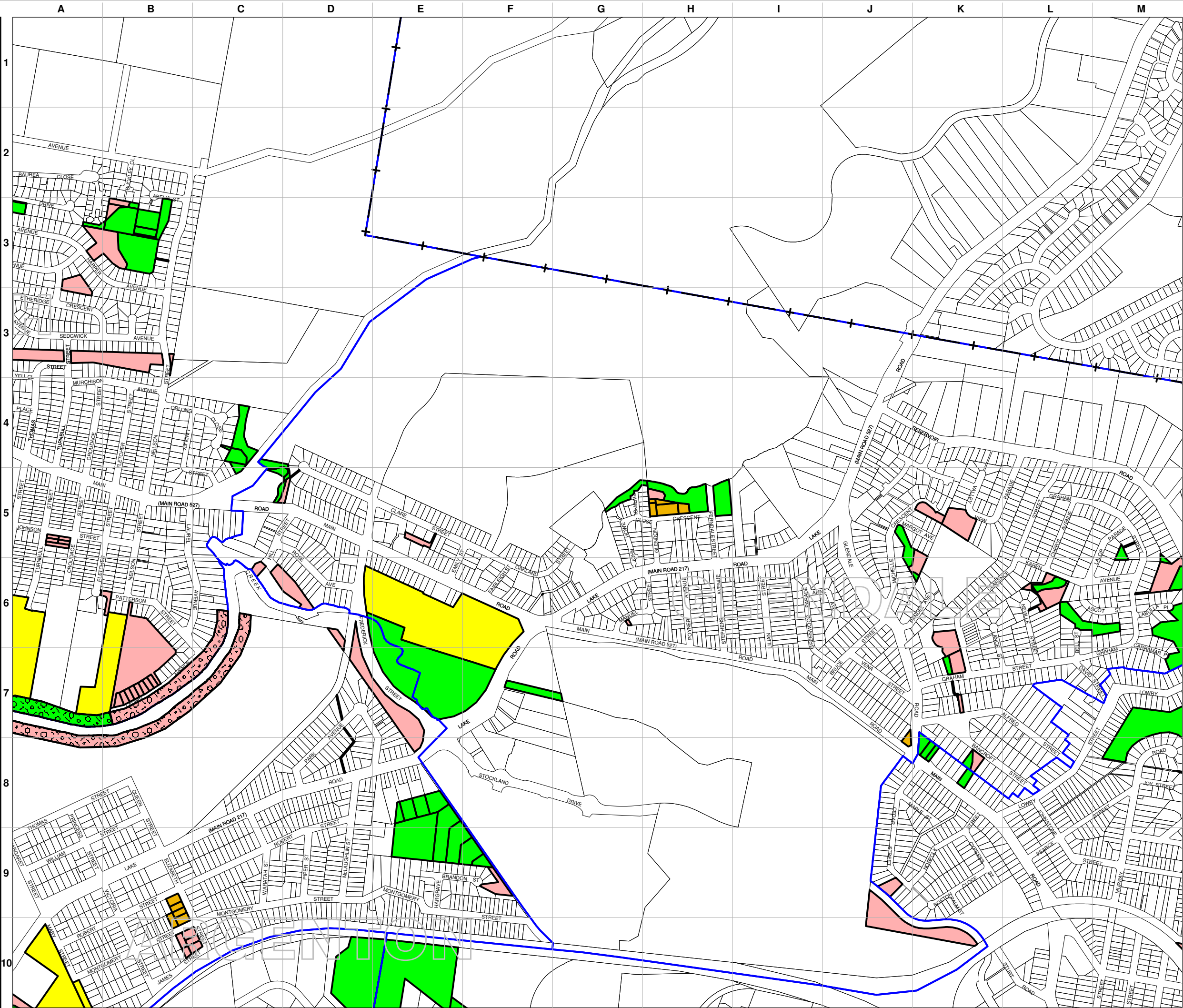
SHEET INDEX



Projection: GDA 1994
Zone 56

Scale: 1:10,000 @ A3

Project number: LIS/2008/1023	Version: Adopted
Map name: ONGOING/PDF/CLC_MAP_104.PDF	Adopted on: 28 November 2011





PLAN OF MANAGEMENT FOR COMMUNITY LAND

COMMUNITY LAND CATEGORIES

LEGEND

CATEGORIES

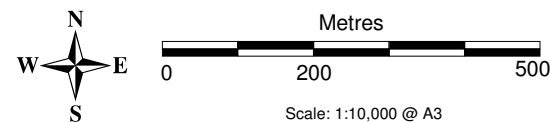
- Natural Area
- Park
- Sportsground
- General Community Use

OTHER

- Area of Cultural Significance
- Crown Land
- Suburbs

SHEET INDEX

91	104	116
92	105	117
93	106	118



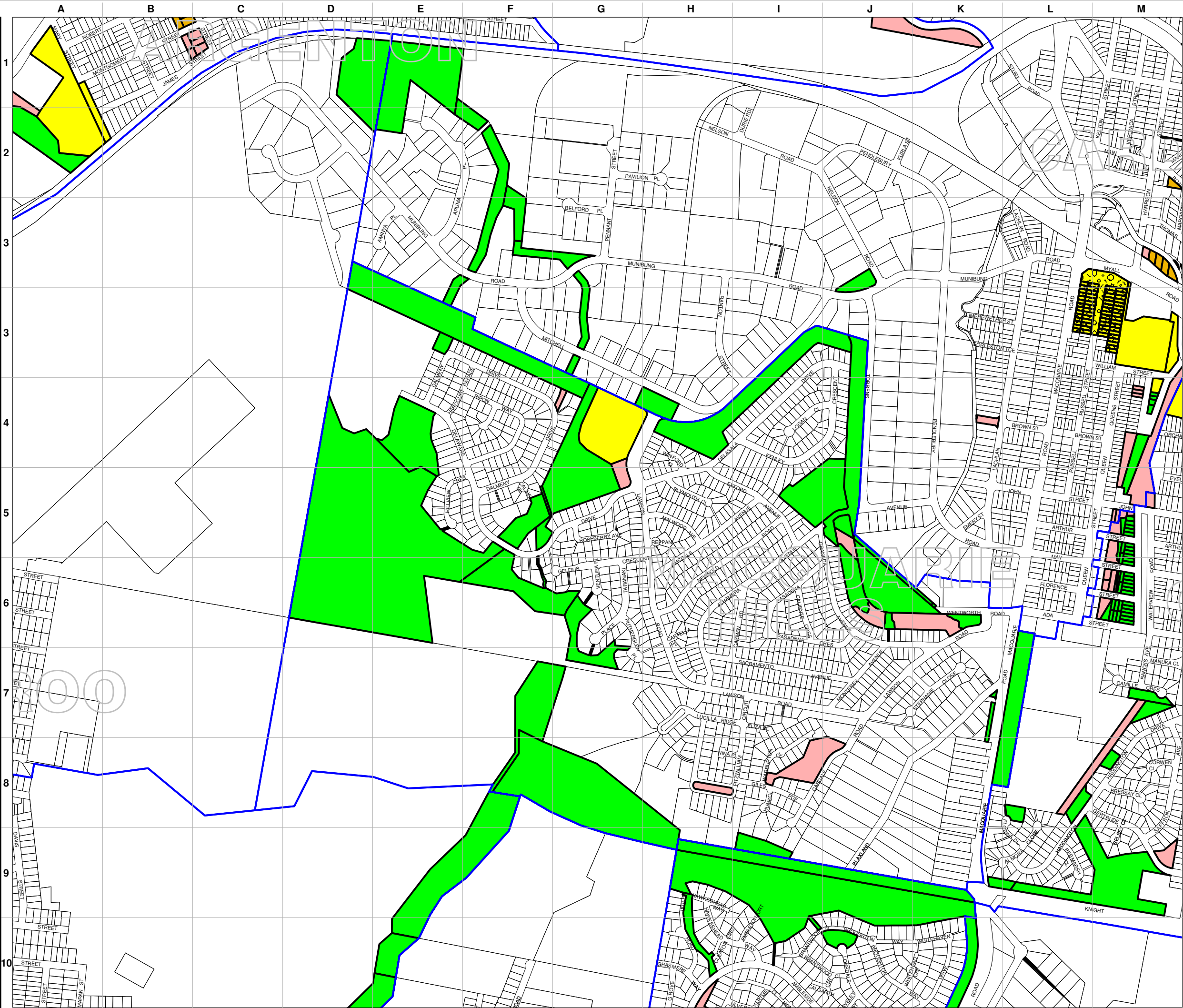
Projection: GDA 1994
Zone 56

Project number:
LIS/2008/1023

Version:
Adopted

Map name:
ONGOING/PDF/CLC_MAP_105.PDF

Adopted on:
28 November 2011








PLAN OF MANAGEMENT FOR COMMUNITY LAND




COMMUNITY LAND CATEGORIES

LEGEND

CATEGORIES

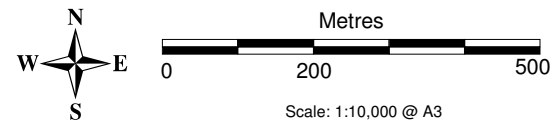
-  Natural Area
-  Park
-  Sportsground
-  General Community Use

OTHER

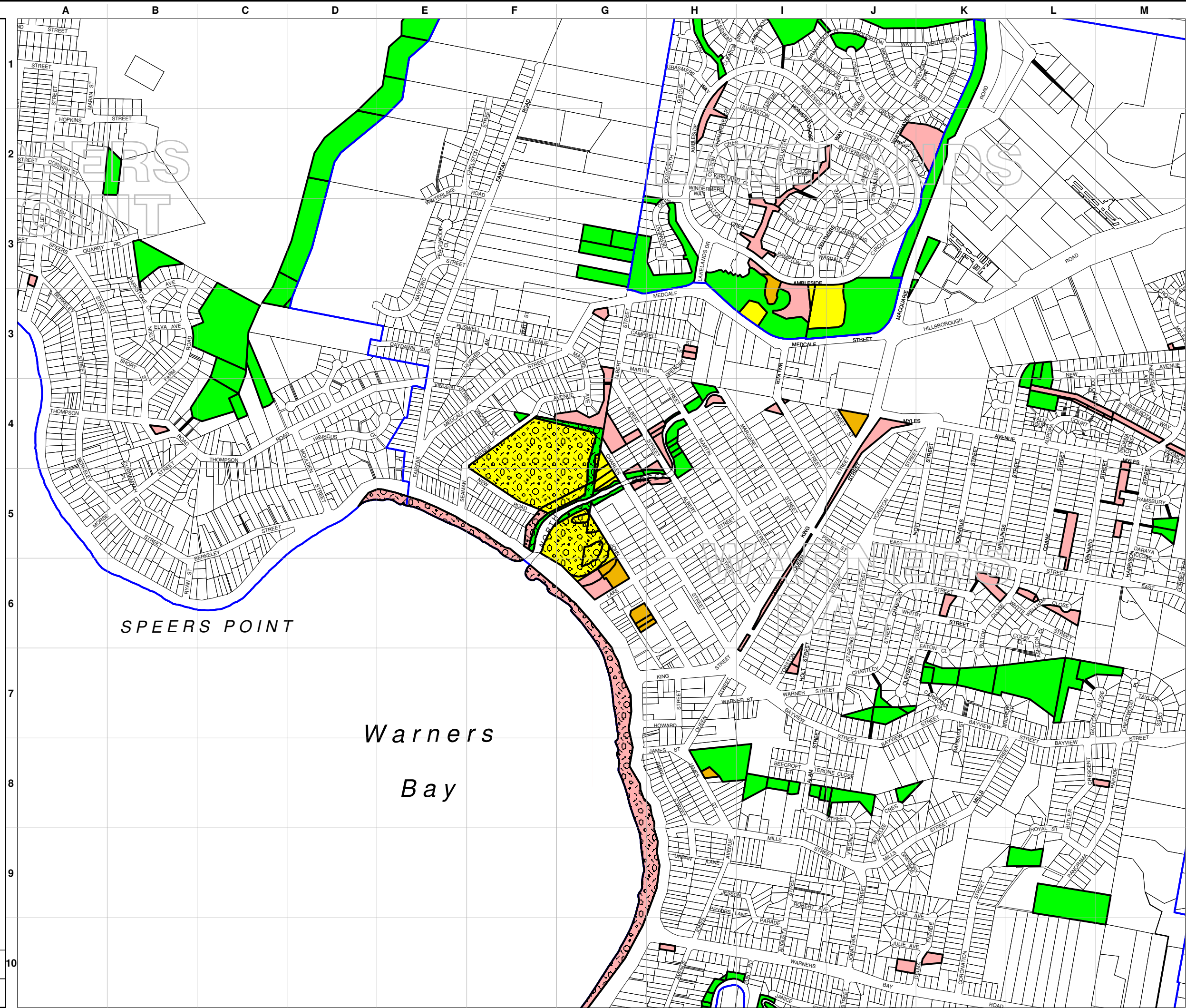
-  Area of Cultural Significance
-  Crown Land
-  Suburbs

SHEET INDEX

92	105	117 +
93	106	118
94	107	119



Project number: LIS/2008/1023	Version: Adopted
Map name: ONGOING/PDF/CLC_MAP_106.PDF	Adopted on: 28 November 2011









PLAN OF MANAGEMENT FOR COMMUNITY LAND




COMMUNITY LAND CATEGORIES

LEGEND

CATEGORIES

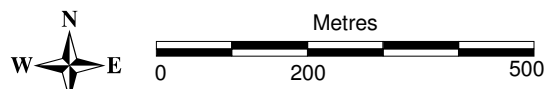
-  Natural Area
-  Park
-  Sportsground
-  General Community Use

OTHER

-  Area of Cultural Significance
-  Crown Land
-  Suburbs

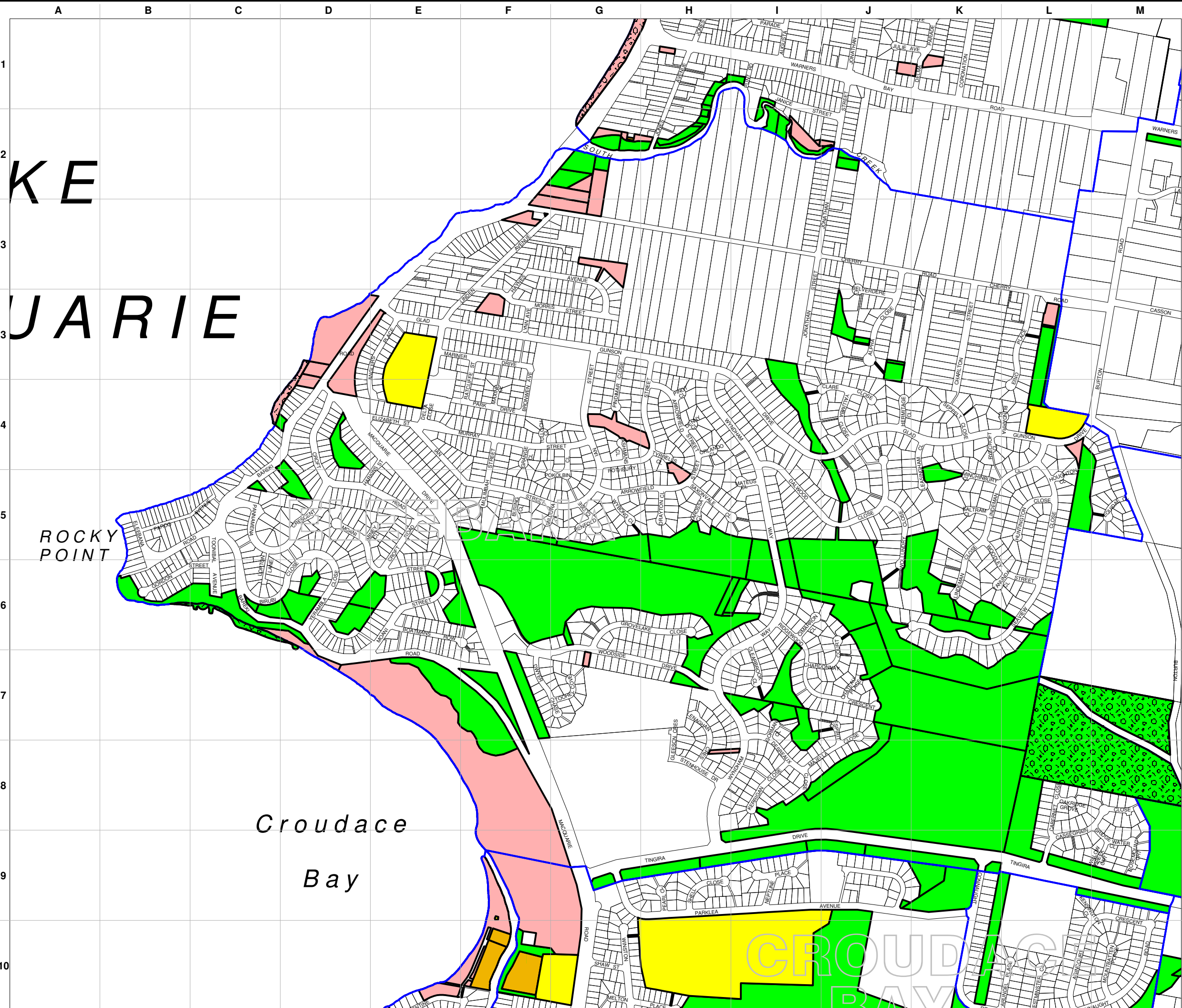
SHEET INDEX

93	106	118
94	107	119
95	108	120



Scale: 1:10,000 @ A3

Project number: LIS/2008/1023	Version: Adopted
Map name: ONGOING/PDF/CLC_MAP_107.PDF	Adopted on: 28 November 2011



KE QUARIE

ROCKY
POINT

Croudace Bay

CROUDACE BAY







PLAN OF MANAGEMENT FOR COMMUNITY LAND




COMMUNITY LAND CATEGORIES

LEGEND

CATEGORIES

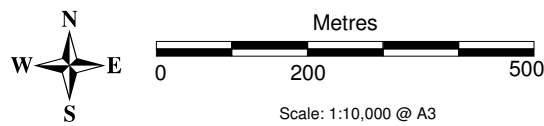
-  Natural Area
-  Park
-  Sportsground
-  General Community Use

OTHER

-  Area of Cultural Significance
-  Crown Land
-  Suburbs

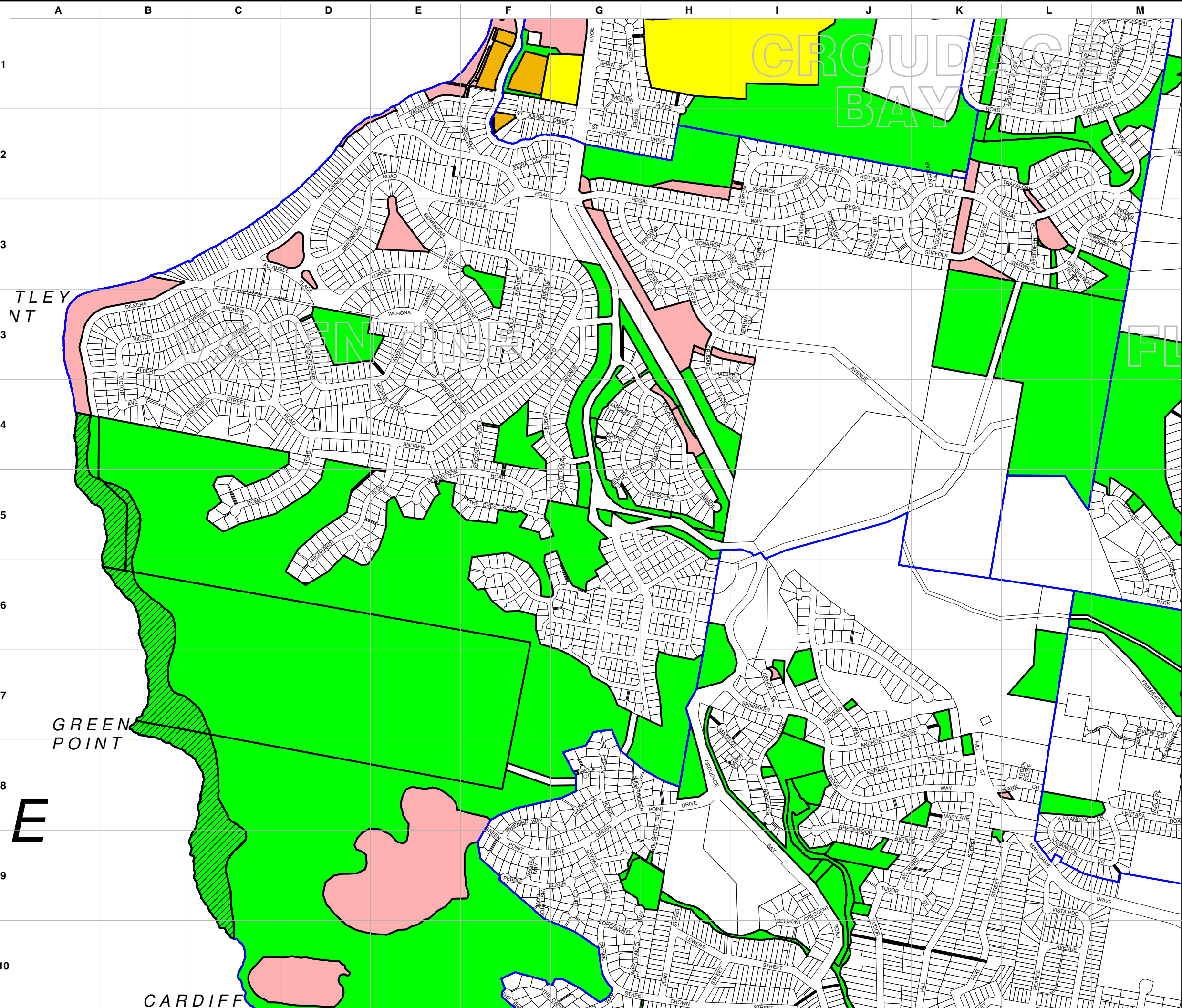
SHEET INDEX

94	107	119
95	108	120
96	109	121



Projection: GDA 1994
Zone 56

Project number: LIS/2008/1023	Version: Adopted
Map name: ONGOING/PDF/CCLC_MAP_108.PDF	Adopted on: 28 November 2011








PLAN OF MANAGEMENT FOR COMMUNITY LAND




COMMUNITY LAND CATEGORIES

LEGEND

CATEGORIES

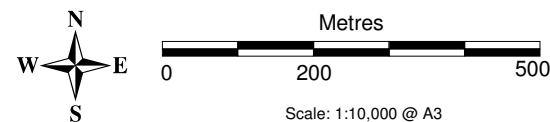
-  Natural Area
-  Park
-  Sportsground
-  General Community Use

OTHER

-  Area of Cultural Significance
-  Crown Land
-  Suburbs

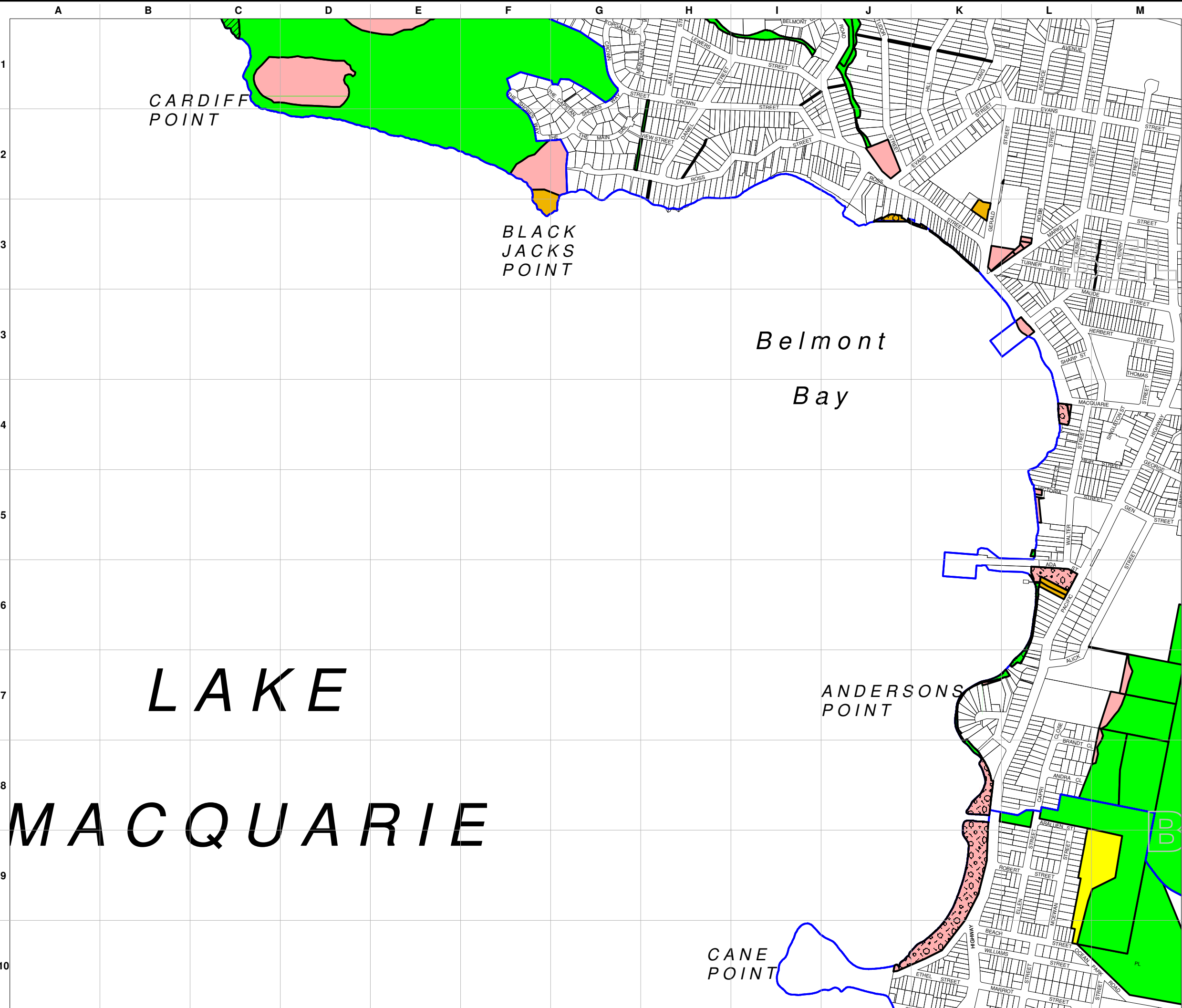
SHEET INDEX

95	108	120
96	109	121
97	110	122



Projection: GDA 1994
Zone 56
Scale: 1:10,000 @ A3

Project number: LIS/2008/1023	Version: Adopted
Map name: ONGOING/PDF/CLC_MAP_109.PDF	Adopted on: 28 November 2011









PLAN OF MANAGEMENT FOR COMMUNITY LAND




COMMUNITY LAND CATEGORIES

LEGEND

CATEGORIES

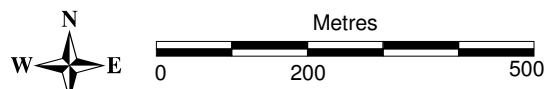
-  Natural Area
-  Park
-  Sportsground
-  General Community Use

OTHER

-  Area of Cultural Significance
-  Crown Land
-  Suburbs

SHEET INDEX

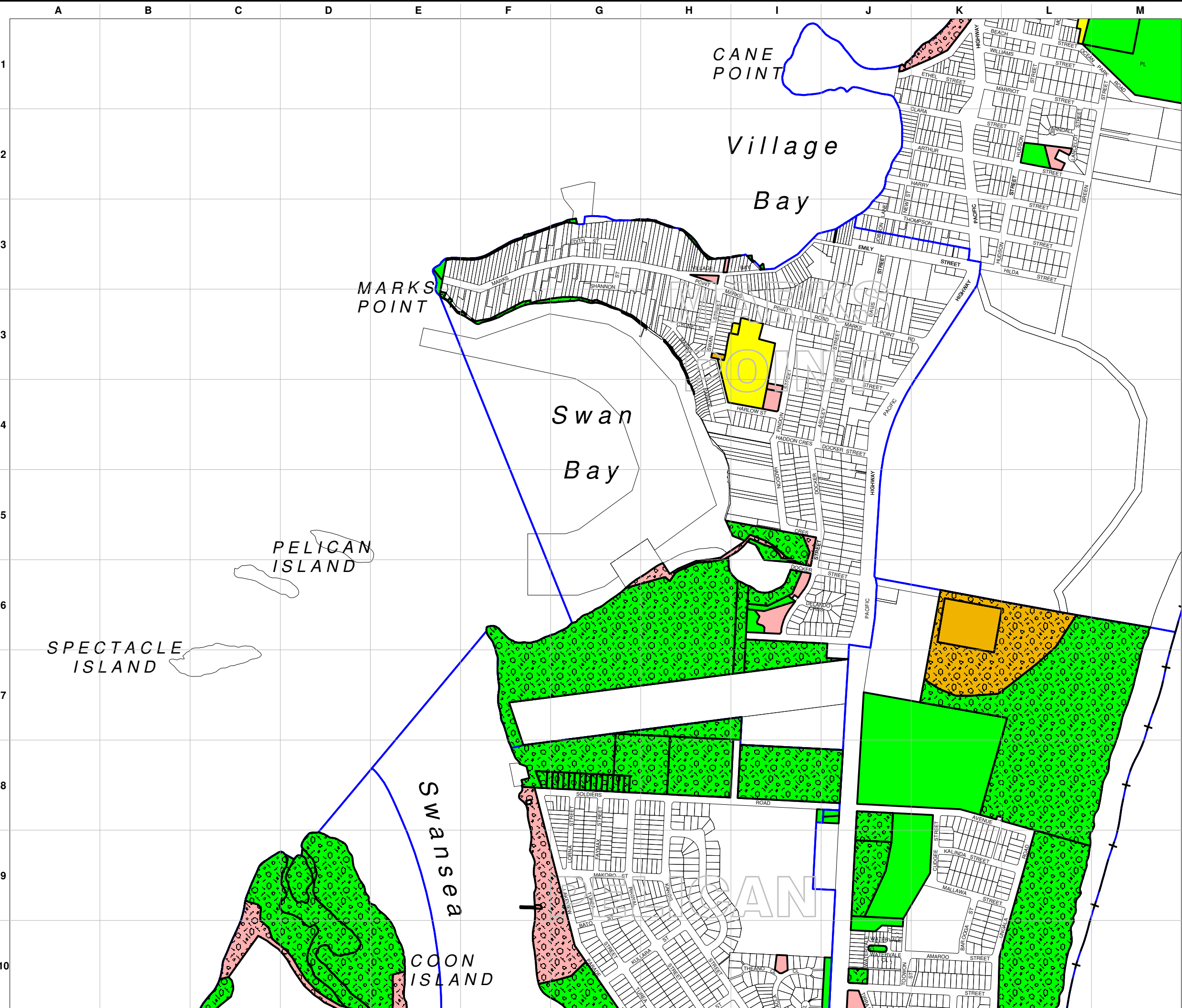
96	109	121
97	110	122
98	111	123



Scale: 1:10,000 @ A3

Projection: GDA 1994
Zone 56

Project number: LIS/2008/1023	Version: Adopted
Map name: ONGOING/PDF/CLC_MAP_110.PDF	Adopted on: 28 November 2011





PLAN OF MANAGEMENT FOR COMMUNITY LAND

COMMUNITY LAND CATEGORIES

LEGEND

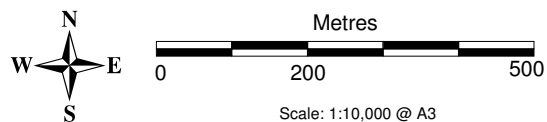
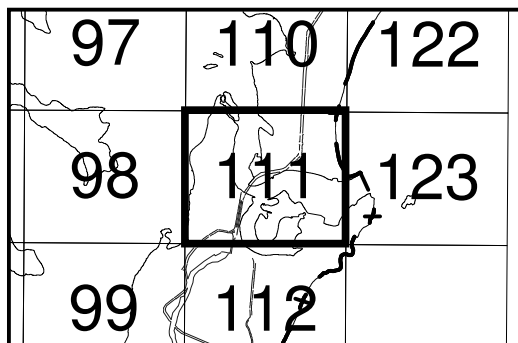
CATEGORIES

- Natural Area
- Park
- Sportsground
- General Community Use

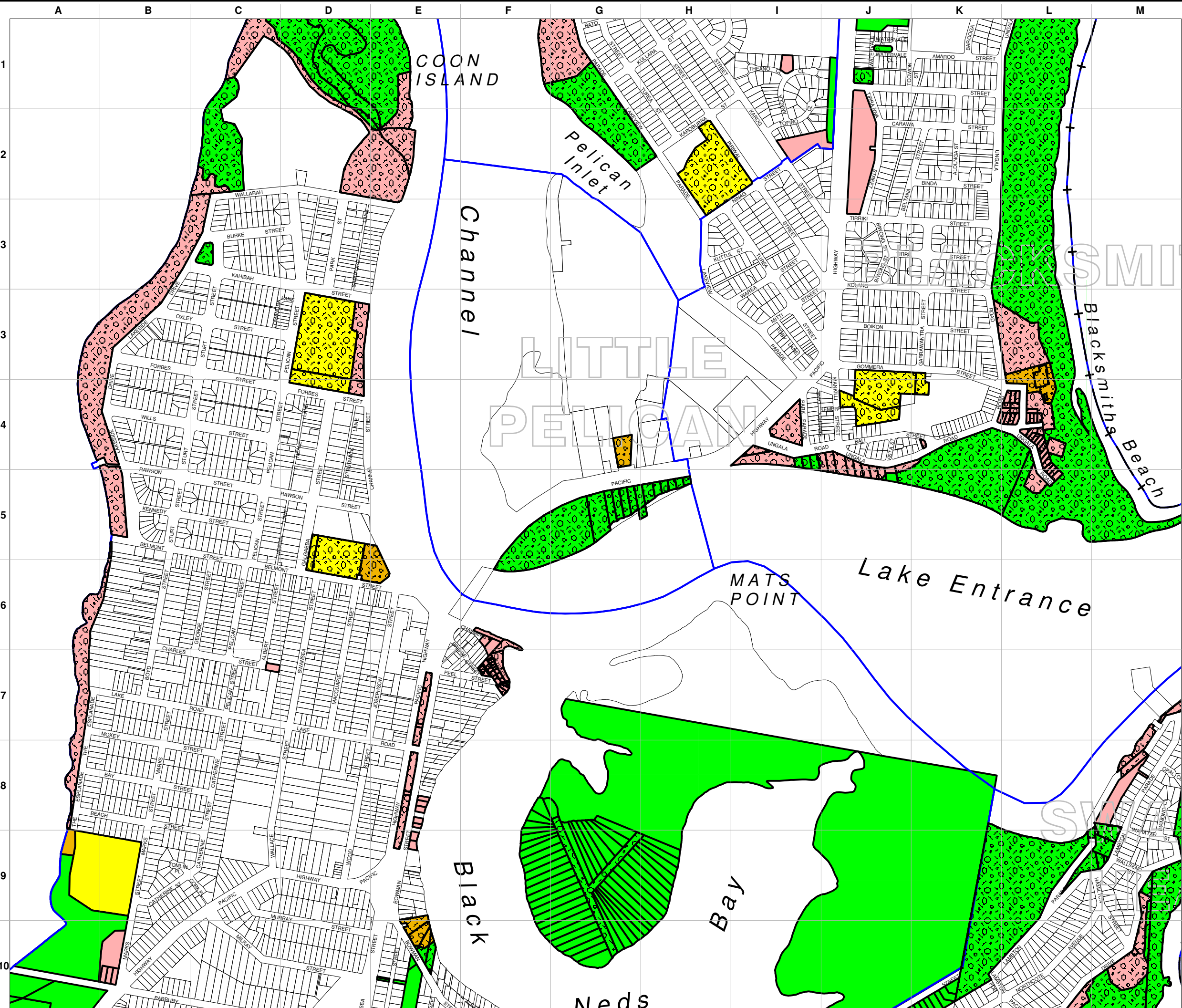
OTHER

- Area of Cultural Significance
- Crown Land
- Suburbs

SHEET INDEX



Projection: GDA 1994 Zone 56	Version: Adopted
Project number: LIS/2008/1023	Adopted on: 28 November 2011
Map name: ONGOING/PDF/CLC_MAP_111.PDF	









PLAN OF MANAGEMENT FOR COMMUNITY LAND




COMMUNITY LAND CATEGORIES

LEGEND

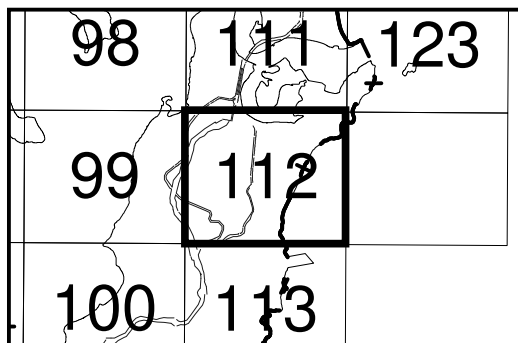
CATEGORIES

-  Natural Area
-  Park
-  Sportsground
-  General Community Use

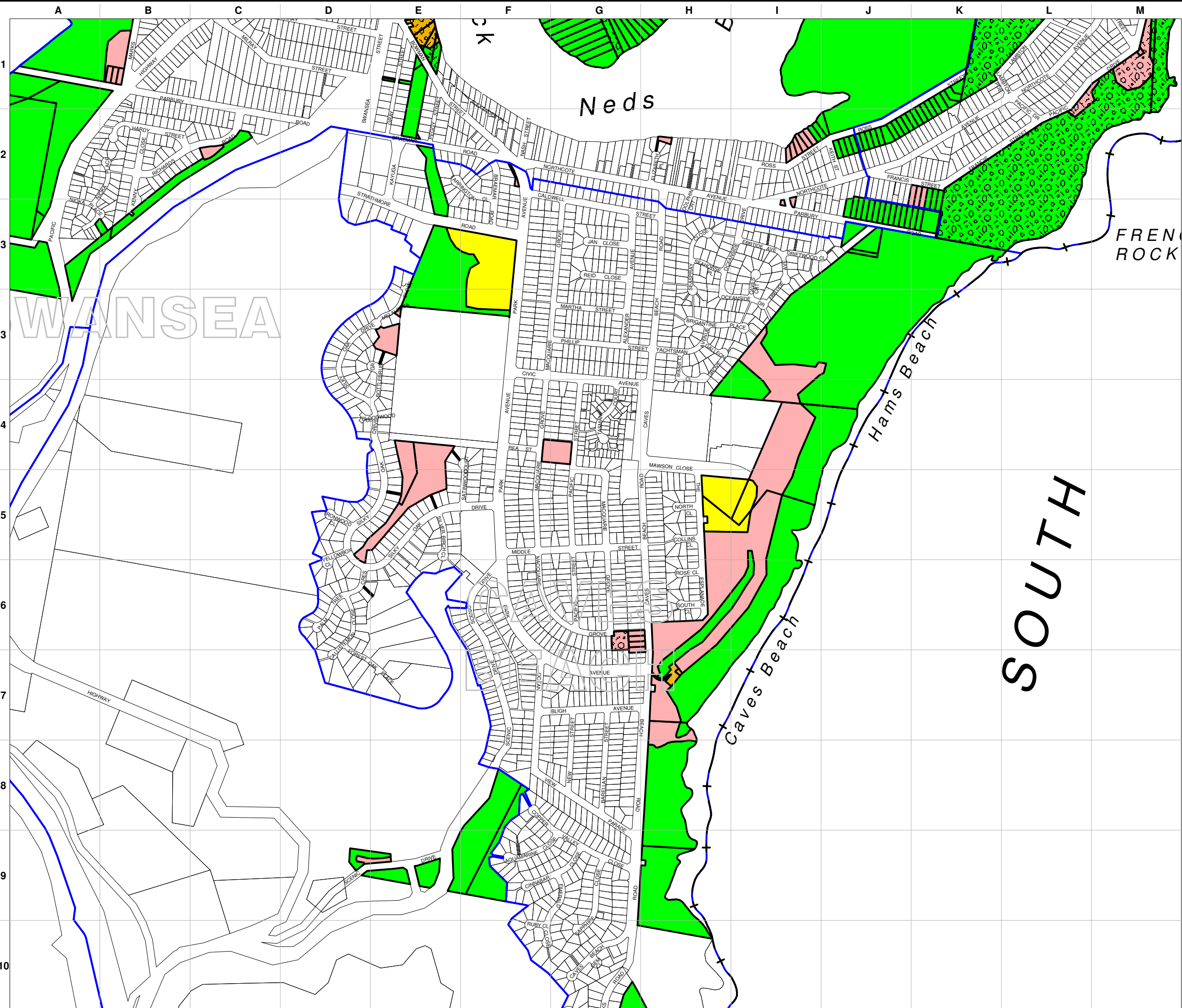
OTHER

-  Area of Cultural Significance
-  Crown Land
-  Suburbs

SHEET INDEX



Project number: LIS/2008/1023	Version: Adopted
Map name: ONGOING/PDF/CLC_MAP_112.PDF	Adopted on: 28 November 2011









PLAN OF MANAGEMENT FOR COMMUNITY LAND




COMMUNITY LAND CATEGORIES

LEGEND

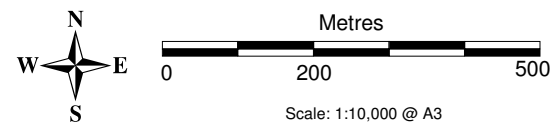
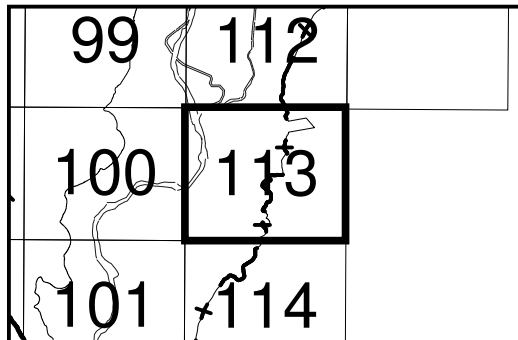
CATEGORIES

-  Natural Area
-  Park
-  Sportsground
-  General Community Use

OTHER

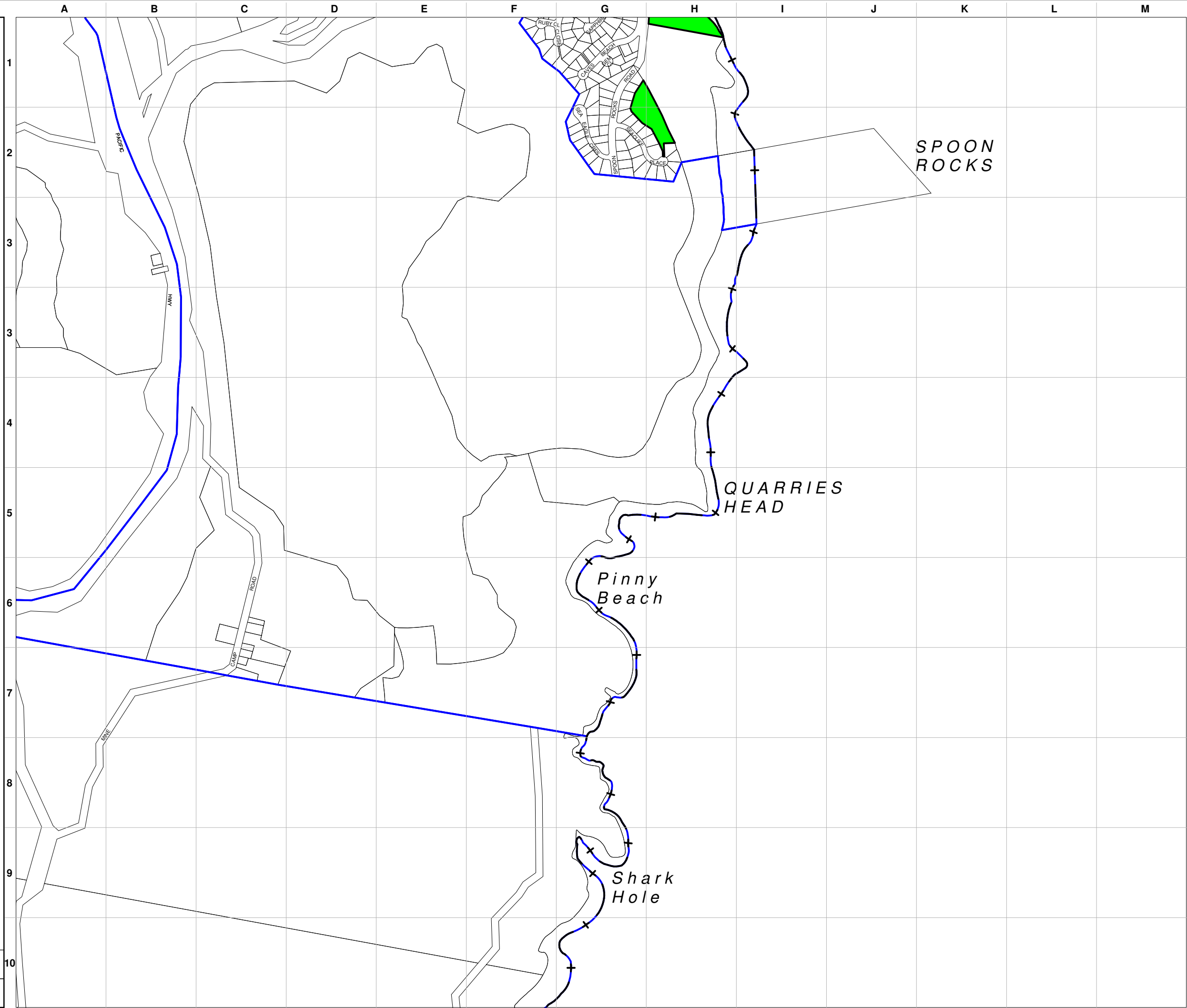
-  Area of Cultural Significance
-  Crown Land
-  Suburbs

SHEET INDEX



Projection: GDA 1994
Zone 56

Project number: LIS/2008/1023	Version: Adopted
Map name: ONGOING/PDF/CLC_MAP_113.PDF	Adopted on: 28 November 2011






PLAN OF MANAGEMENT FOR COMMUNITY LAND




COMMUNITY LAND CATEGORIES

LEGEND

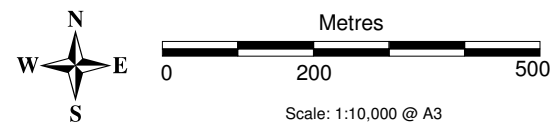
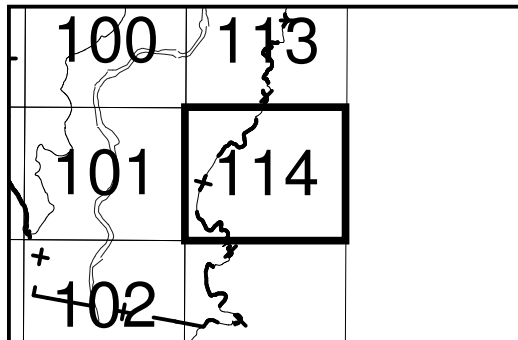
CATEGORIES

-  Natural Area
-  Park
-  Sportsground
-  General Community Use

OTHER

-  Area of Cultural Significance
-  Crown Land
-  Suburbs

SHEET INDEX



Projection: GDA 1994
Zone 56
Scale: 1:10,000 @ A3

Project number: LIS\2008\1023	Version: Adopted
Map name: ONGOING\PDF\CLC_MAP_114.PDF	Adopted on: 28 November 2011









PLAN OF MANAGEMENT FOR COMMUNITY LAND




COMMUNITY LAND CATEGORIES

LEGEND

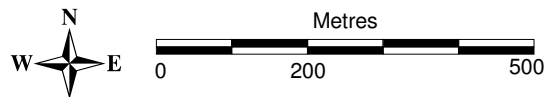
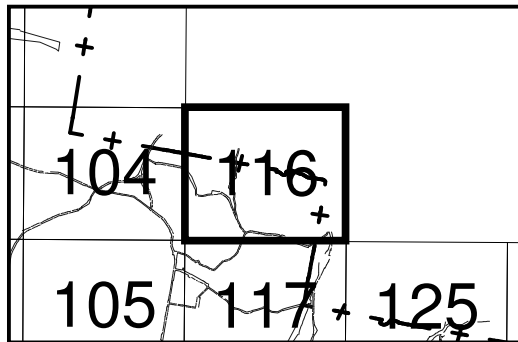
CATEGORIES

-  Natural Area
-  Park
-  Sportsground
-  General Community Use

OTHER

-  Area of Cultural Significance
-  Crown Land
-  Suburbs

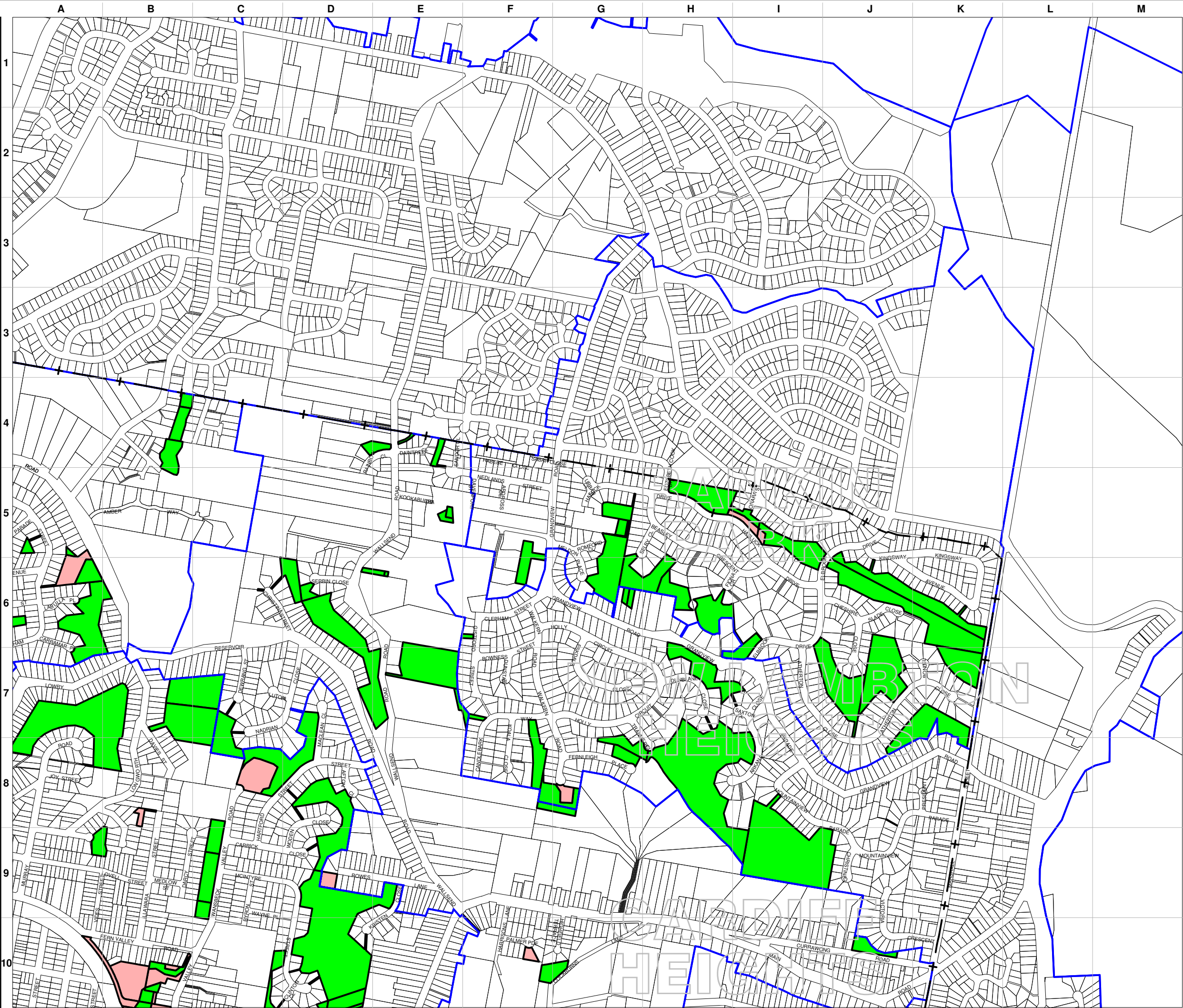
SHEET INDEX



Projection: GDA 1994
Zone 56

Scale: 1:10,000 @ A3

Project number: LIS/2008/1023	Version: Adopted
Map name: ONGOING/PDF/CCLC_MAP_116.PDF	Adopted on: 28 November 2011









PLAN OF MANAGEMENT FOR COMMUNITY LAND




COMMUNITY LAND CATEGORIES

LEGEND

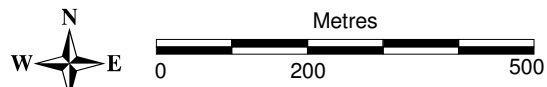
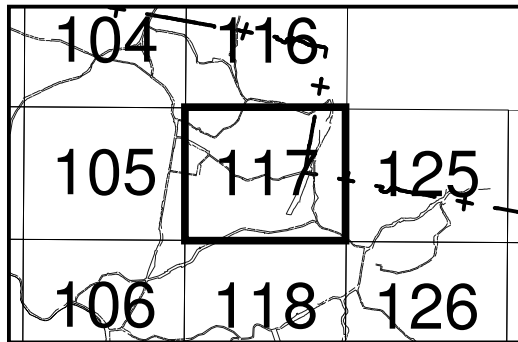
CATEGORIES

-  Natural Area
-  Park
-  Sportsground
-  General Community Use

OTHER

-  Area of Cultural Significance
-  Crown Land
-  Suburbs

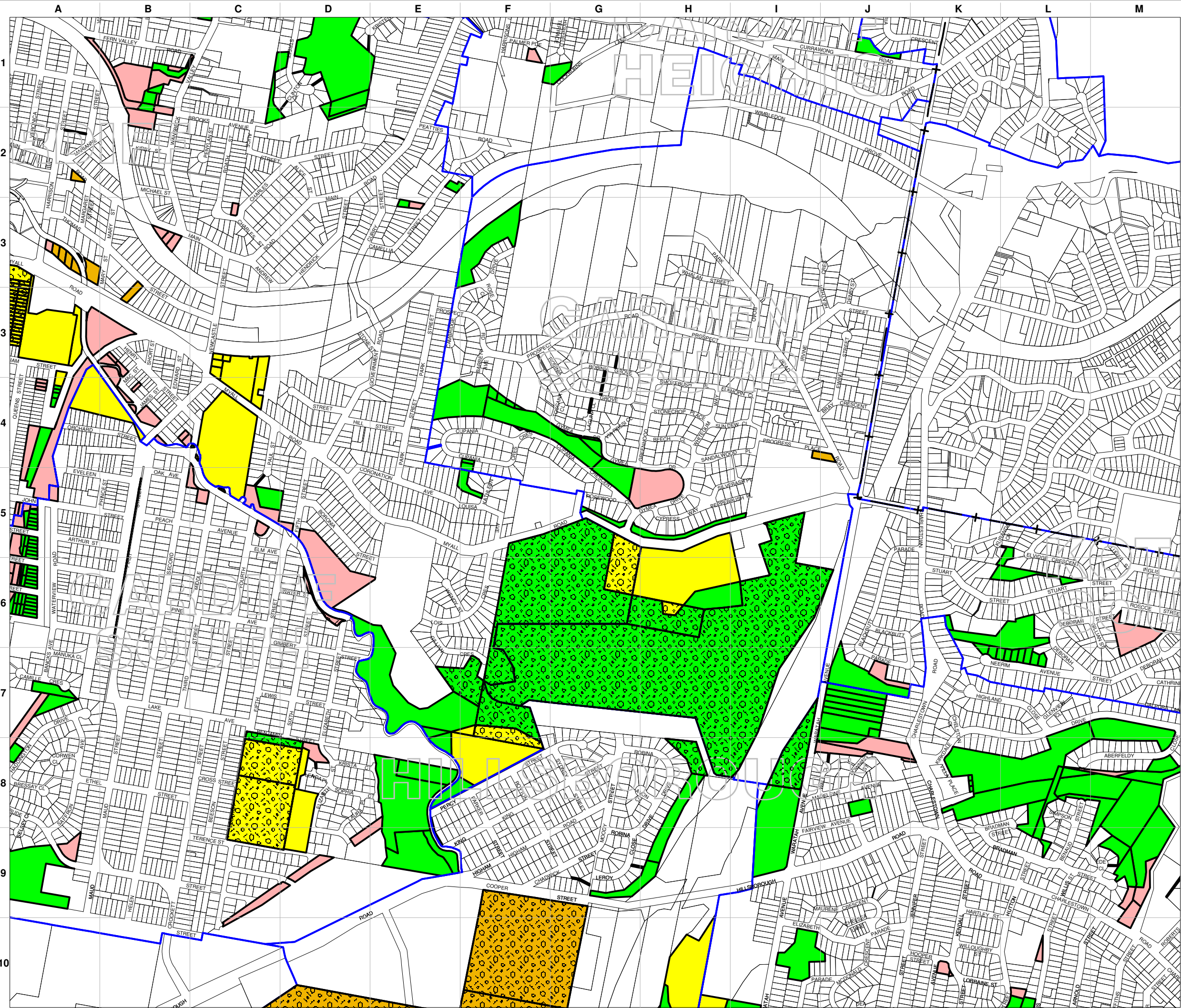
SHEET INDEX



Projection: GDA 1994
Zone 56

Scale: 1:10,000 @ A3

Project number: LIS/2008/1023	Version: Adopted
Map name: ONGOING/PDF/CLC_MAP_117.PDF	Adopted on: 28 November 2011








PLAN OF MANAGEMENT FOR COMMUNITY LAND




COMMUNITY LAND CATEGORIES

LEGEND

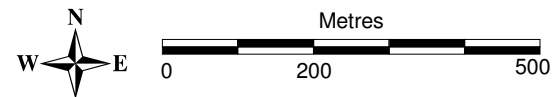
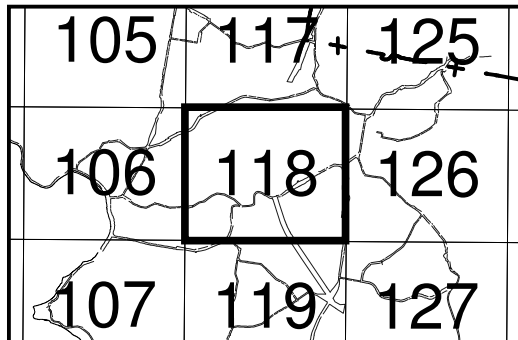
CATEGORIES

-  Natural Area
-  Park
-  Sportsground
-  General Community Use

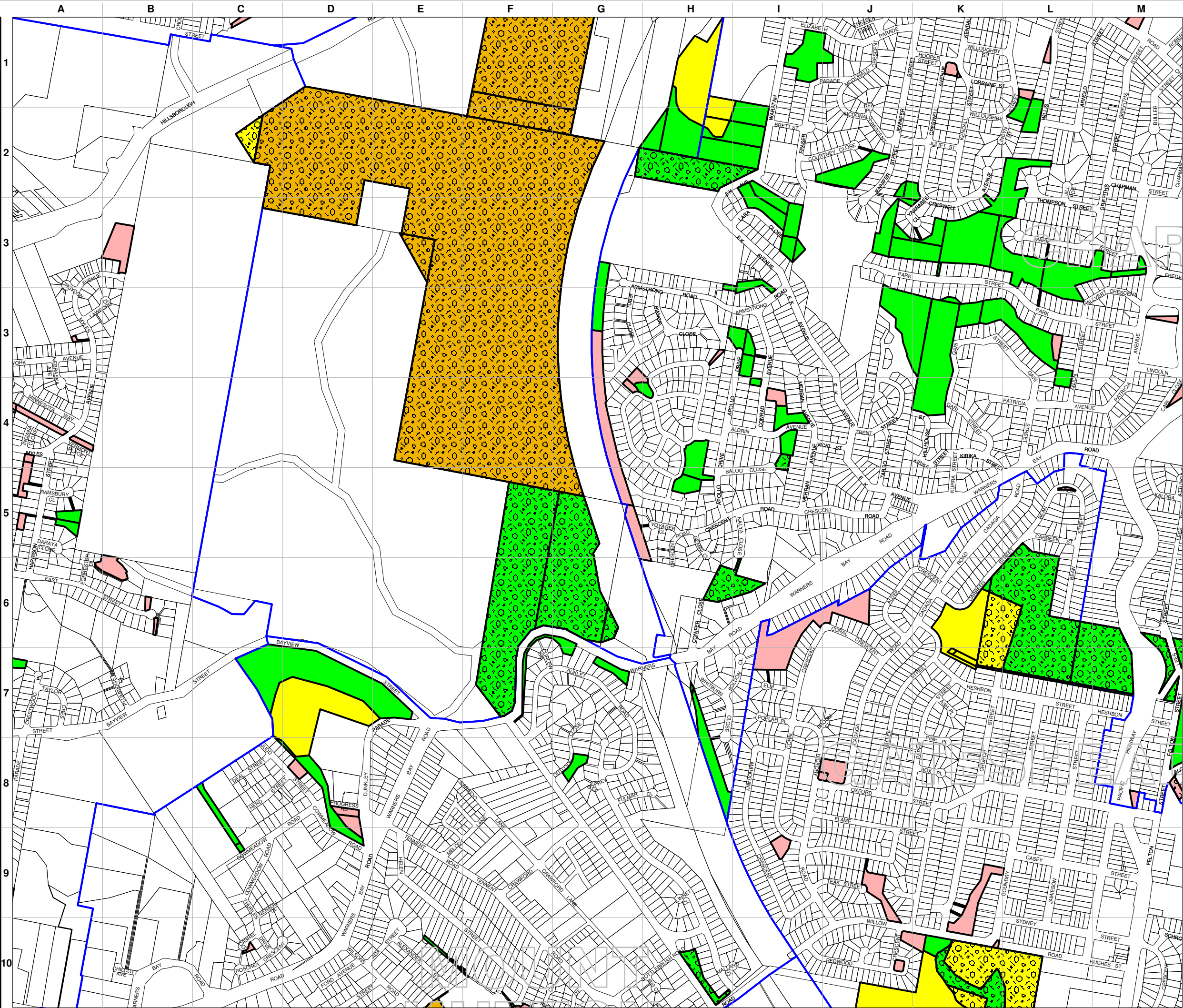
OTHER

-  Area of Cultural Significance
-  Crown Land
-  Suburbs

SHEET INDEX



Project number: LIS/2008/1023	Version: Adopted
Map name: ONGOING/PDF/CLC_MAP_118.PDF	Adopted on: 28 November 2011









PLAN OF MANAGEMENT FOR COMMUNITY LAND




COMMUNITY LAND CATEGORIES

LEGEND

CATEGORIES

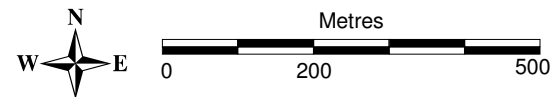
-  Natural Area
-  Park
-  Sportsground
-  General Community Use

OTHER

-  Area of Cultural Significance
-  Crown Land
-  Suburbs

SHEET INDEX

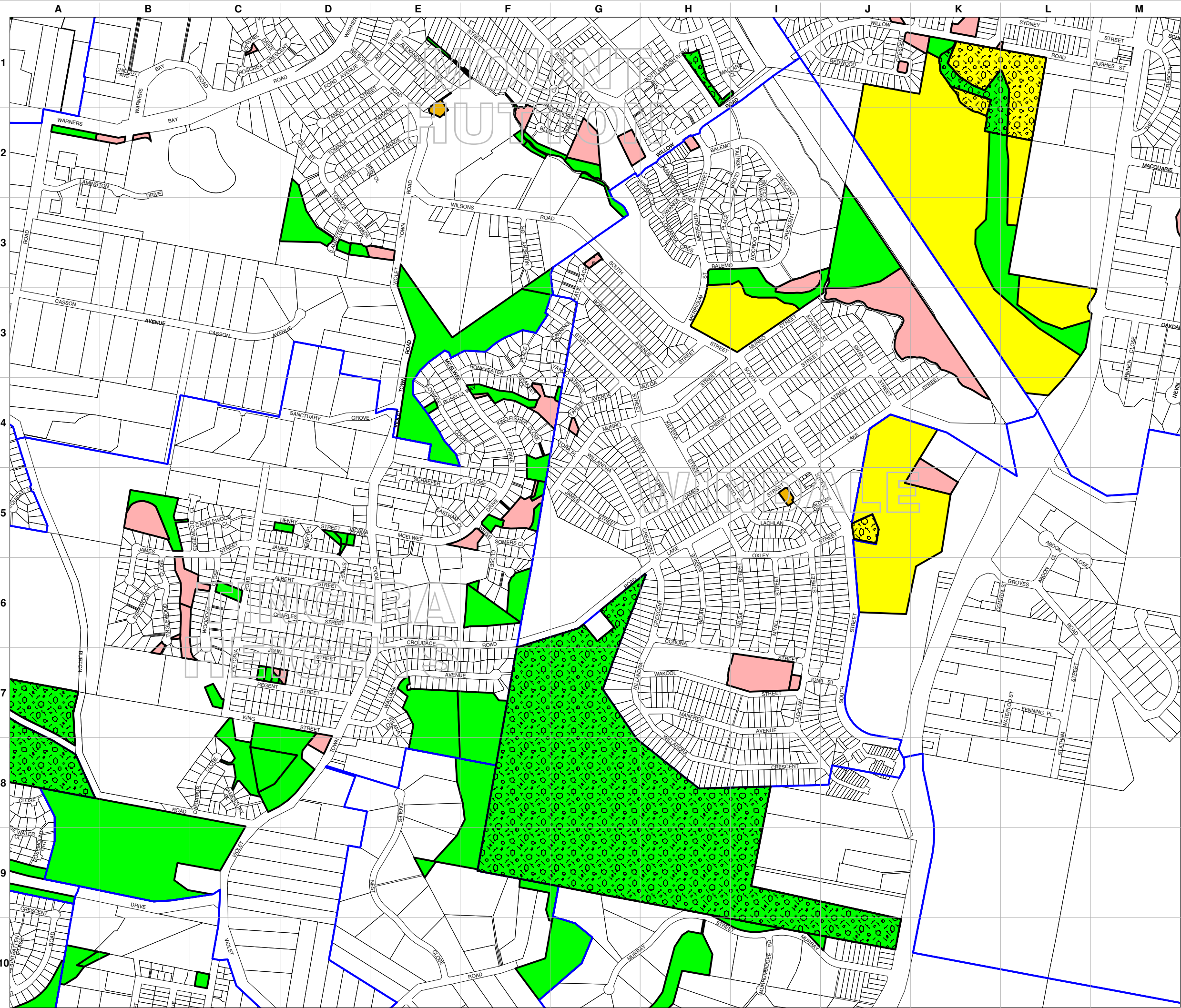
106	118	126
107	119	127
108	120	128



Projection: GDA 1994 Zone 56

Project number: LIS/2008/1023 Version: Adopted

Map name: ONGOING/PDF/CLC_MAP_119.PDF Adopted on: 28 November 2011









PLAN OF MANAGEMENT FOR COMMUNITY LAND




COMMUNITY LAND CATEGORIES

LEGEND

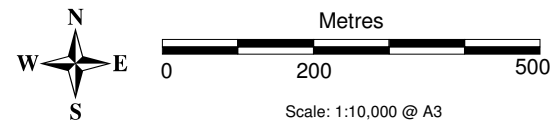
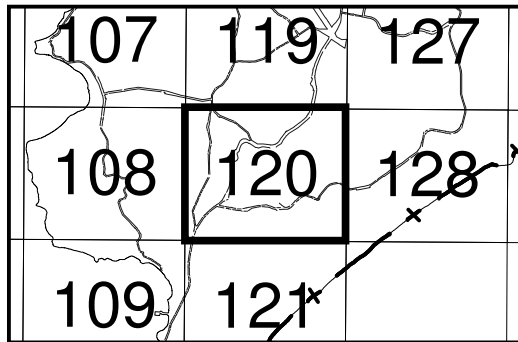
CATEGORIES

-  Natural Area
-  Park
-  Sportsground
-  General Community Use

OTHER

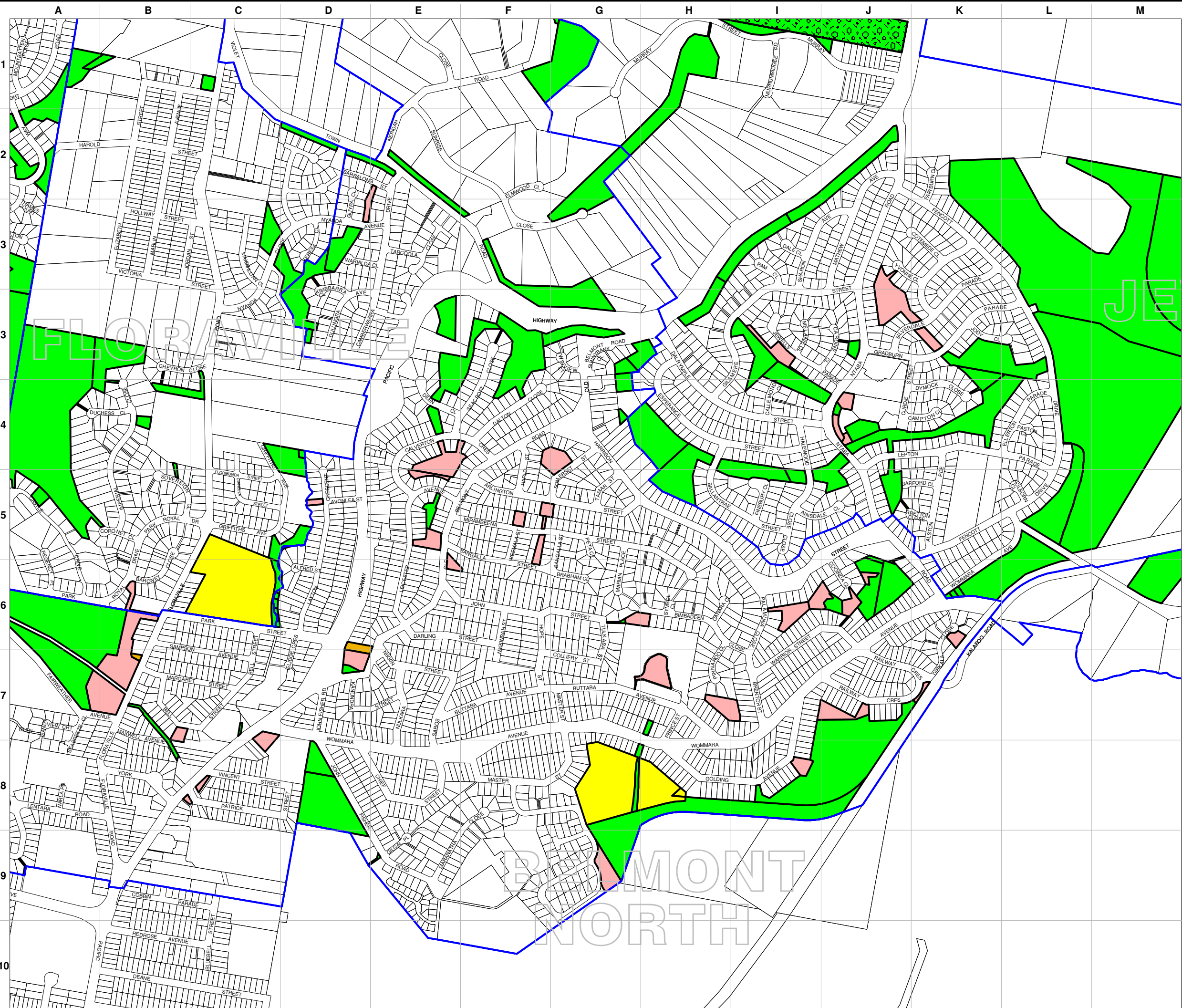
-  Area of Cultural Significance
-  Crown Land
-  Suburbs

SHEET INDEX



Projection: GDA 1994
Zone 56

Project number: LIS/2008/1023	Version: Adopted
Map name: ONGOING/PDF/CLC_MAP_120.PDF	Adopted on: 28 November 2011









PLAN OF MANAGEMENT FOR COMMUNITY LAND




COMMUNITY LAND CATEGORIES

LEGEND

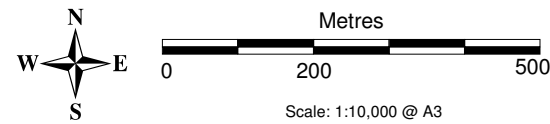
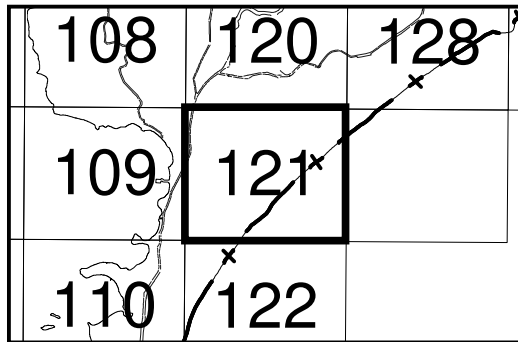
CATEGORIES

-  Natural Area
-  Park
-  Sportsground
-  General Community Use

OTHER

-  Area of Cultural Significance
-  Crown Land
-  Suburbs

SHEET INDEX



Projection: GDA 1994 Zone 56

Project number: LIS/2008/1023	Version: Adopted
Map name: ONGOING/PDF/CLC_MAP_121.PDF	Adopted on: 28 November 2011









PLAN OF MANAGEMENT FOR COMMUNITY LAND




COMMUNITY LAND CATEGORIES

LEGEND

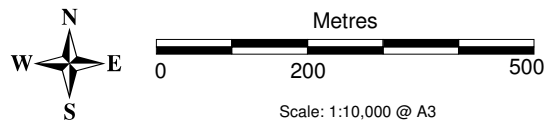
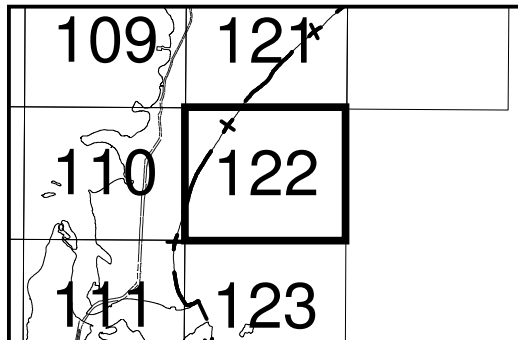
CATEGORIES

-  Natural Area
-  Park
-  Sportsground
-  General Community Use

OTHER

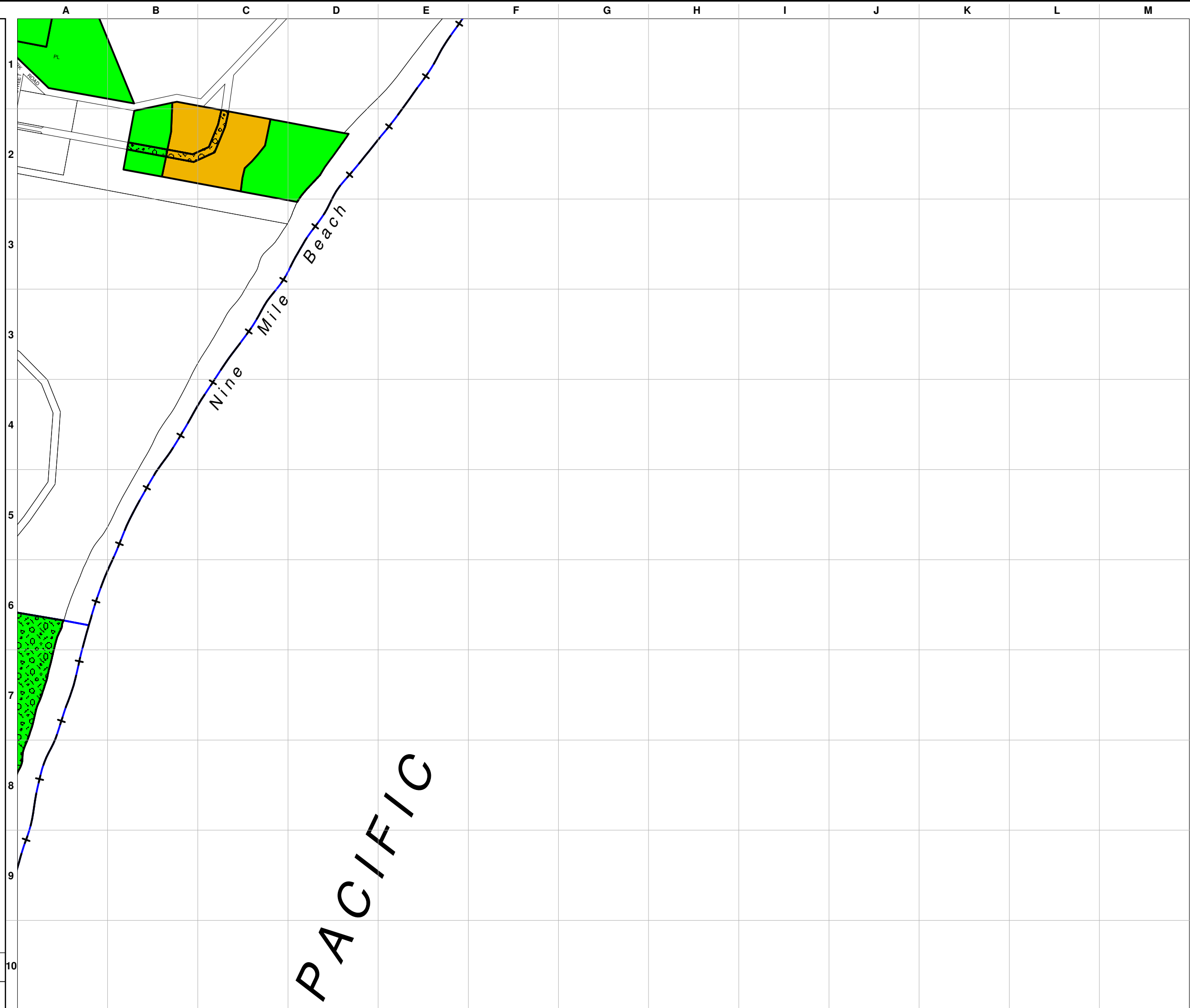
-  Area of Cultural Significance
-  Crown Land
-  Suburbs

SHEET INDEX



Projection: GDA 1994
Zone 56

Project number: LIS\2008\1023	Version: Adopted
Map name: ONGOING\PDF\CLC_MAP_122.PDF	Adopted on: 28 November 2011








PLAN OF MANAGEMENT FOR COMMUNITY LAND




COMMUNITY LAND CATEGORIES

LEGEND

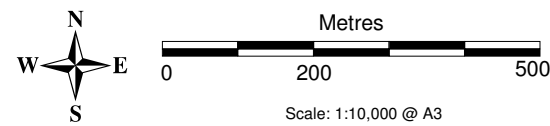
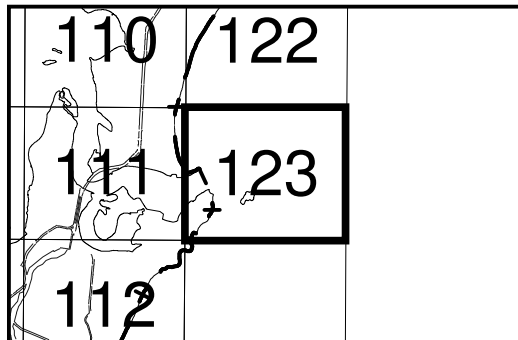
CATEGORIES

-  Natural Area
-  Park
-  Sportsground
-  General Community Use

OTHER

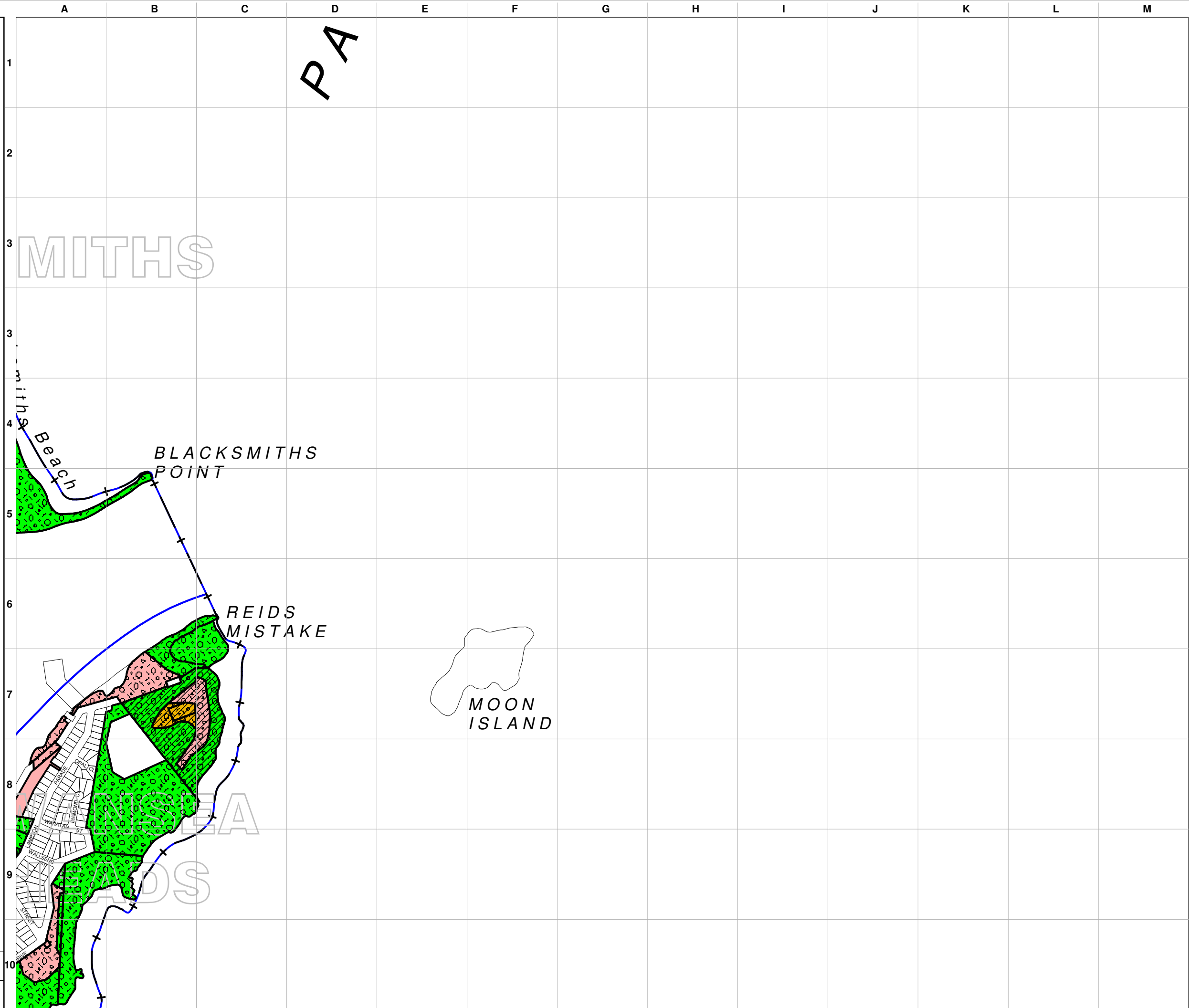
-  Area of Cultural Significance
-  Crown Land
-  Suburbs

SHEET INDEX



Projection: GDA 1994
Zone 56

Project number: LIS/2008/1023	Version: Adopted
Map name: ONGOING/PDF/CCLC_MAP_123.PDF	Adopted on: 28 November 2011



PA

MITHS

Blacksmiths Beach
BLACKSMITHS POINT

REIDS MISTAKE

MOON ISLAND

SEA

ROADS



PLAN OF MANAGEMENT FOR COMMUNITY LAND

COMMUNITY LAND CATEGORIES

LEGEND

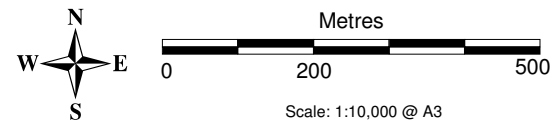
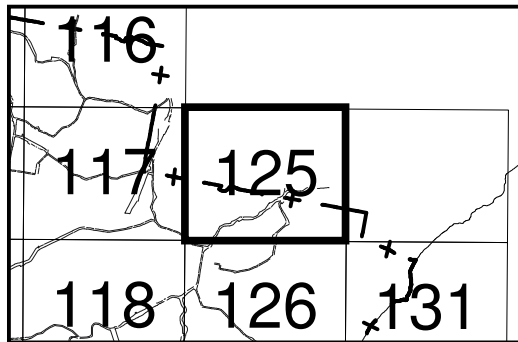
CATEGORIES

- Natural Area
- Park
- Sportsground
- General Community Use

OTHER

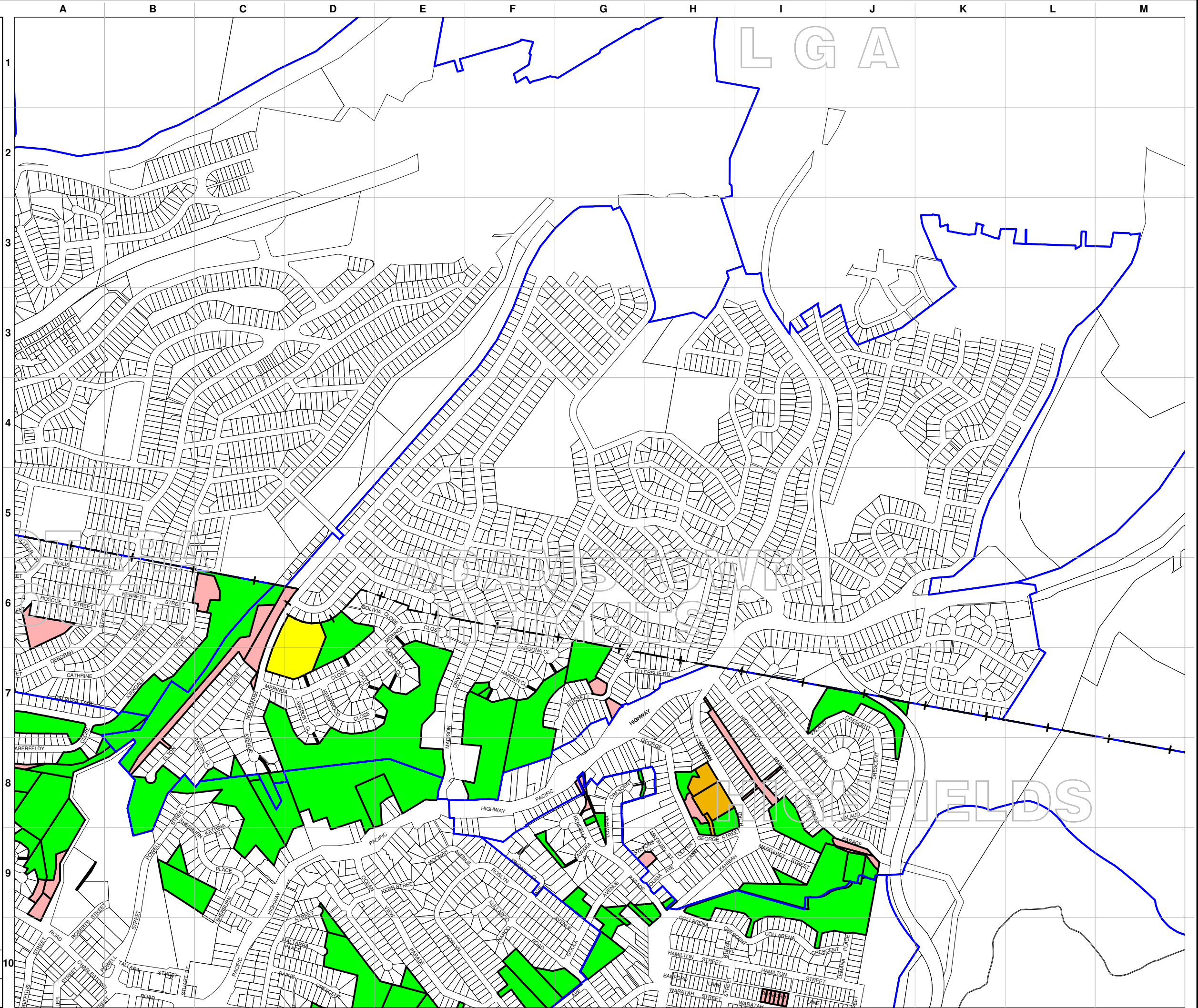
- Area of Cultural Significance
- Crown Land
- Suburbs

SHEET INDEX



Projection: GDA 1994
Zone 56

Project number: LIS/2008/1023	Version: Adopted
Map name: ONGOING/PDF/CLC_MAP_125.PDF	Adopted on: 28 November 2011





PLAN OF MANAGEMENT FOR COMMUNITY LAND

COMMUNITY LAND CATEGORIES

LEGEND

CATEGORIES

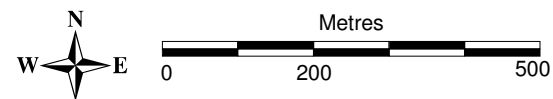
- Natural Area
- Park
- Sportsground
- General Community Use

OTHER

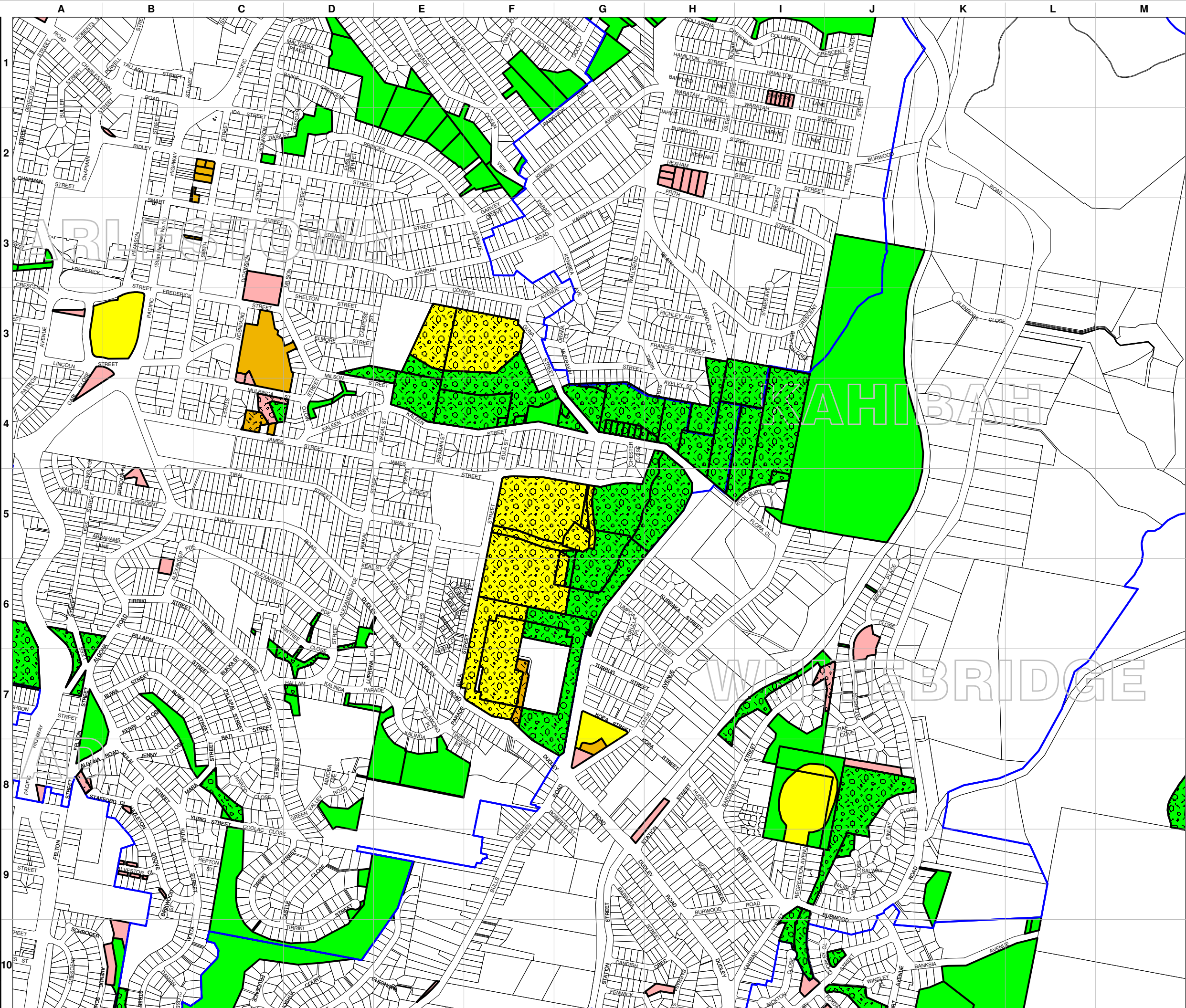
- Area of Cultural Significance
- Crown Land
- Suburbs

SHEET INDEX

117	125	
118	126	131
119	127	132



Project number: LIS/2008/1023	Version: Adopted
Map name: ONGOING/PDF/CLC_MAP_126.PDF	Adopted on: 28 November 2011








PLAN OF MANAGEMENT FOR COMMUNITY LAND




COMMUNITY LAND CATEGORIES

LEGEND

CATEGORIES

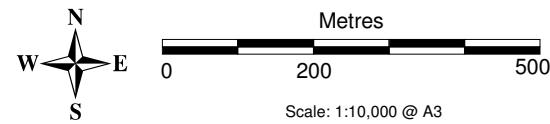
-  Natural Area
-  Park
-  Sportsground
-  General Community Use

OTHER

-  Area of Cultural Significance
-  Crown Land
-  Suburbs

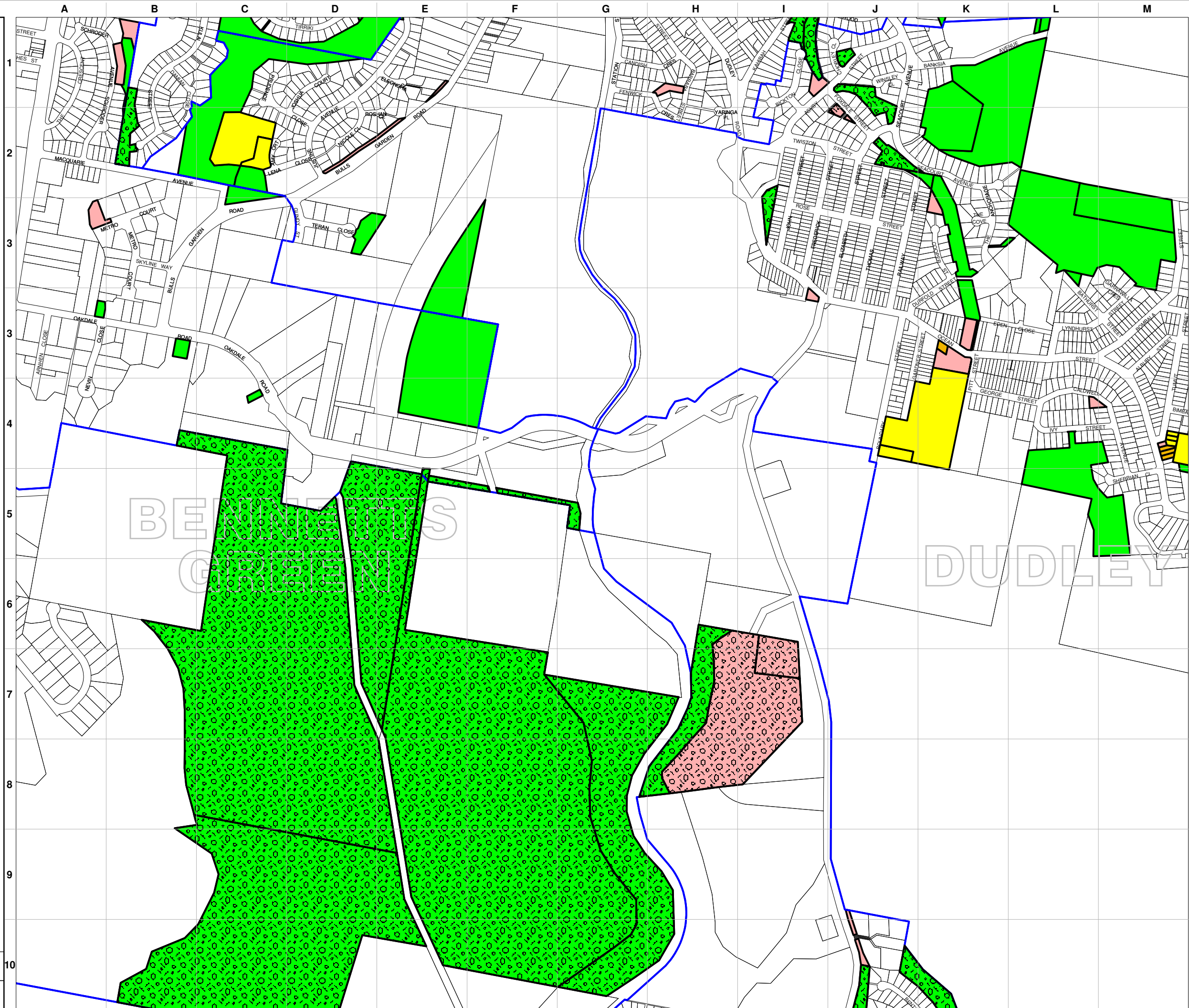
SHEET INDEX

118	126	131
119	127	132
120	128	133



Projection: GDA 1994
Zone 56

Project number: LIS/2008/1023	Version: Adopted
Map name: ONGOING/PDF/CLC_MAP_127.PDF	Adopted on: 28 November 2011









PLAN OF MANAGEMENT FOR COMMUNITY LAND




COMMUNITY LAND CATEGORIES

LEGEND

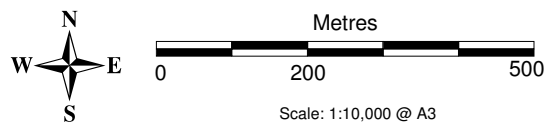
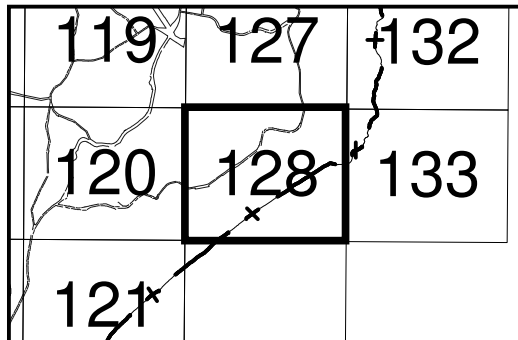
CATEGORIES

-  Natural Area
-  Park
-  Sportsground
-  General Community Use

OTHER

-  Area of Cultural Significance
-  Crown Land
-  Suburbs

SHEET INDEX



Projection: GDA 1994
Zone 56

Scale: 1:10,000 @ A3

Project number: LIS/2008/1023	Version: Adopted
Map name: ONGOING/PDF/CLC_MAP_128.PDF	Adopted on: 28 November 2011






PLAN OF MANAGEMENT FOR COMMUNITY LAND




COMMUNITY LAND CATEGORIES

LEGEND

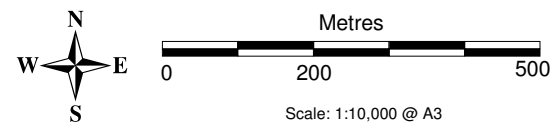
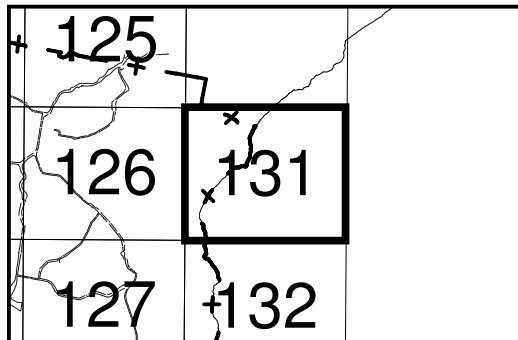
CATEGORIES

-  Natural Area
-  Park
-  Sportsground
-  General Community Use

OTHER

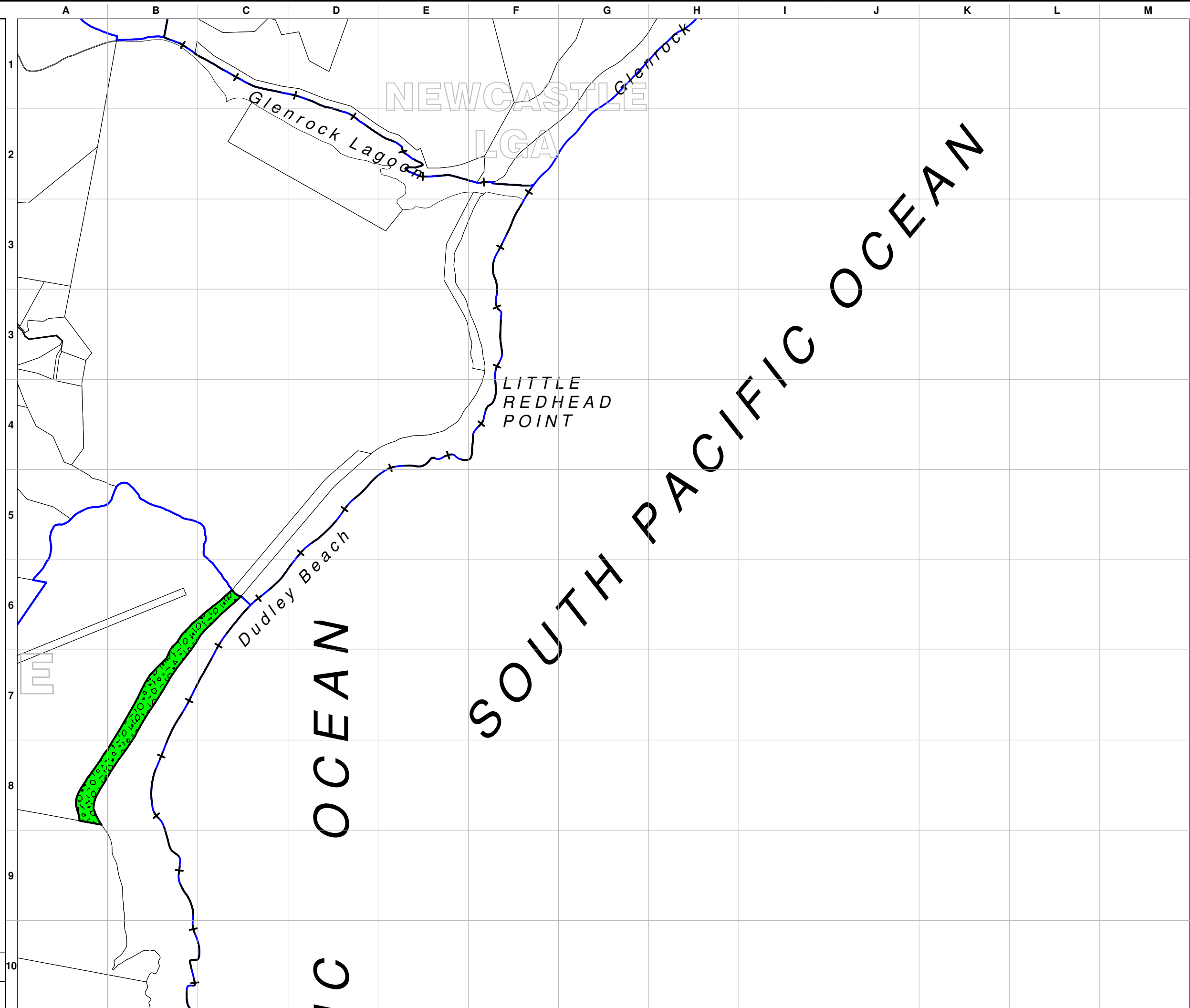
-  Area of Cultural Significance
-  Crown Land
-  Suburbs

SHEET INDEX



Projection: GDA 1994
Zone 56

Project number: LIS\2008\1023	Version: Adopted
Map name: ONGOING\PDF\CLC_MAP_131.PDF	Adopted on: 28 November 2011









PLAN OF MANAGEMENT FOR COMMUNITY LAND




COMMUNITY LAND CATEGORIES

LEGEND

CATEGORIES

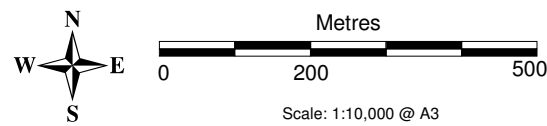
-  Natural Area
-  Park
-  Sportsground
-  General Community Use

OTHER

-  Area of Cultural Significance
-  Crown Land
-  Suburbs

SHEET INDEX

126	131
127	132
128	133



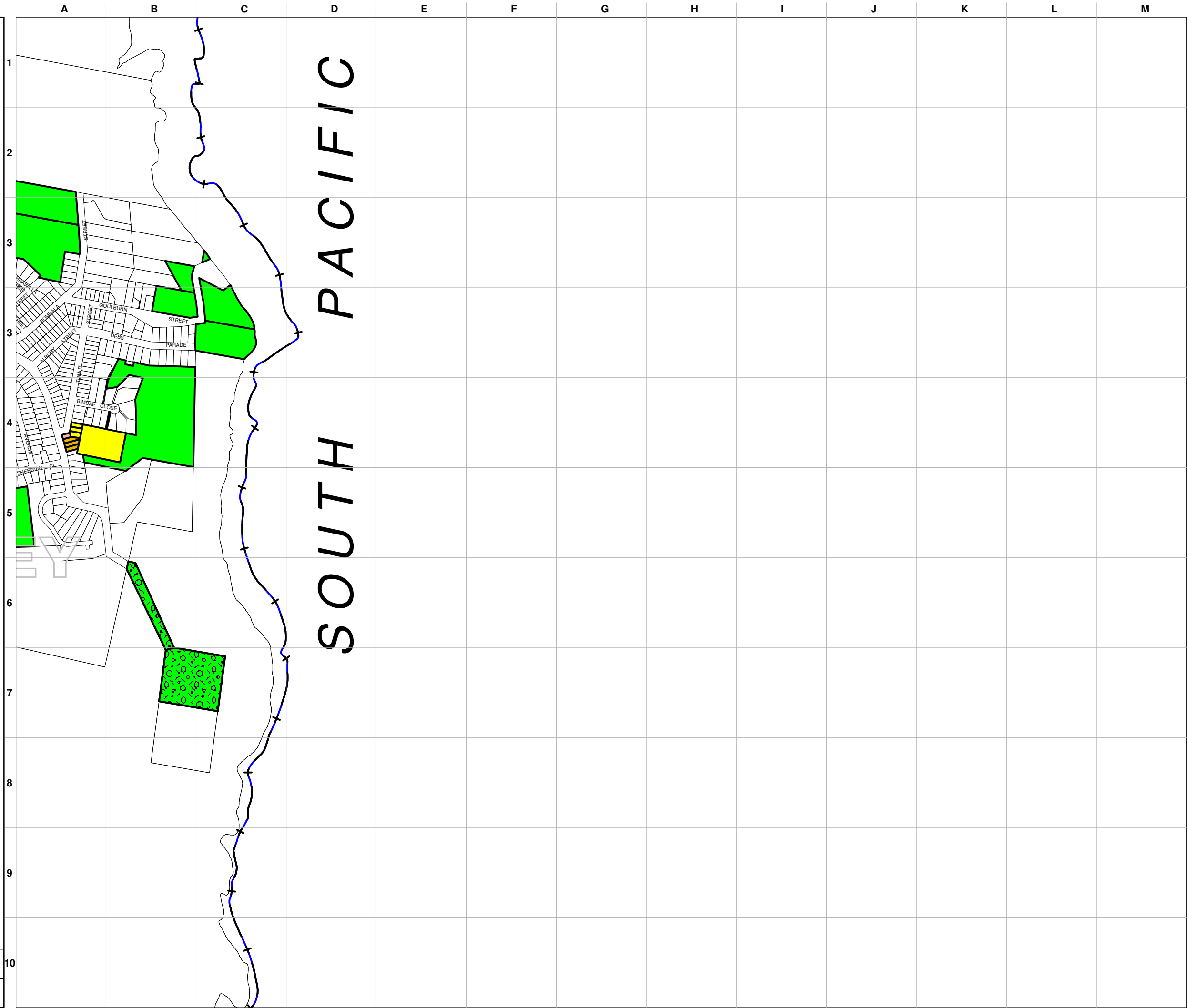
Projection: GDA 1994
Zone 56

Project number:
LIS\2008\1023

Version:
Adopted

Map name:
ONGOING\PDF\CLC_MAP_132.PDF

Adopted on:
28 November 2011









PLAN OF MANAGEMENT FOR COMMUNITY LAND




COMMUNITY LAND CATEGORIES

LEGEND

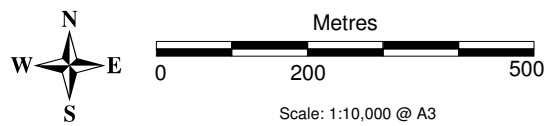
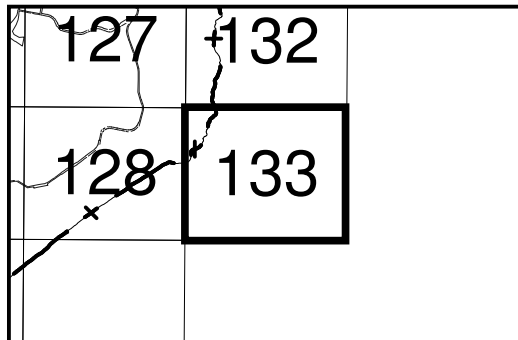
CATEGORIES

-  Natural Area
-  Park
-  Sportsground
-  General Community Use

OTHER

-  Area of Cultural Significance
-  Crown Land
-  Suburbs

SHEET INDEX



Projection: GDA 1994
Zone 56

Project number: LIS\2008\1023	Version: Adopted
Map name: ONGOING\PDF\CCLC_MAP_133.PDF	Adopted on: 28 November 2011

